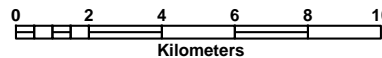


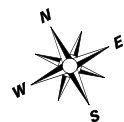
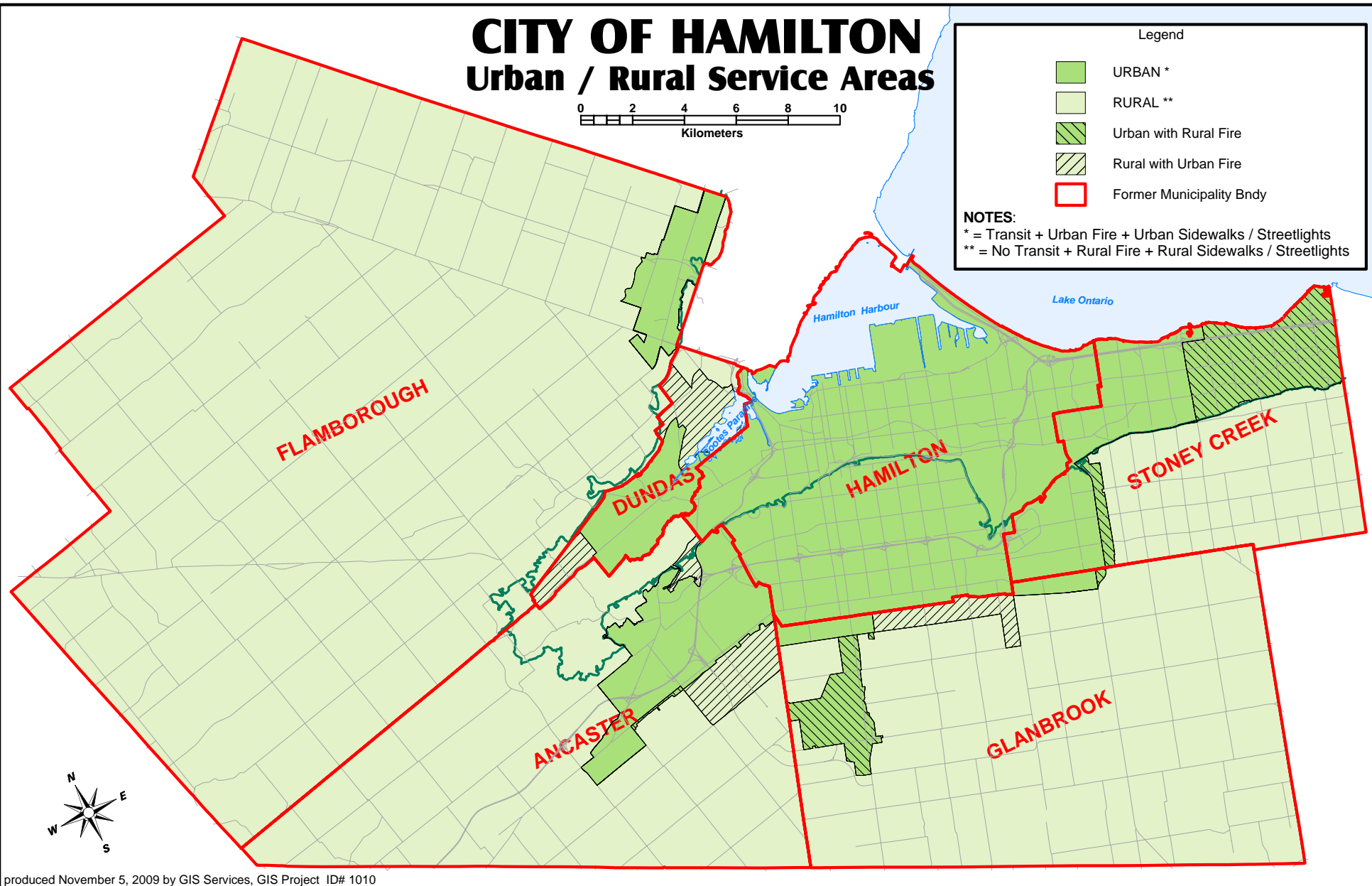
CITY OF HAMILTON Urban / Rural Service Areas



Legend

- URBAN *
- RURAL **
- Urban with Rural Fire
- Rural with Urban Fire
- Former Municipality Bndy

NOTES:
 * = Transit + Urban Fire + Urban Sidewalks / Streetlights
 ** = No Transit + Rural Fire + Rural Sidewalks / Streetlights



produced November 5, 2009 by GIS Services, GIS Project ID# 1010

STAGE 1:

	TOTAL STAGE 1					
	Stoney Creek	Glanbrook	Ancaster	Hamilton	Dundas	Flamborough
 URBAN	6%	12%	3%	-3%	4%	7%
 RURAL	1%	7%	-2%	N/A	-1%	1%
 Urban with Rural Fire	1%	7%	-2%	N/A	N/A	N/A
 Rural with Urban Fire	N/A	12%	2%	N/A	3%	N/A

Stage 1: Elimination of area rating Culture & Recreation, urban/rural area rating for Fire and Sidewalks & Streetlights - Phased-in over 4 years (2011-2014)