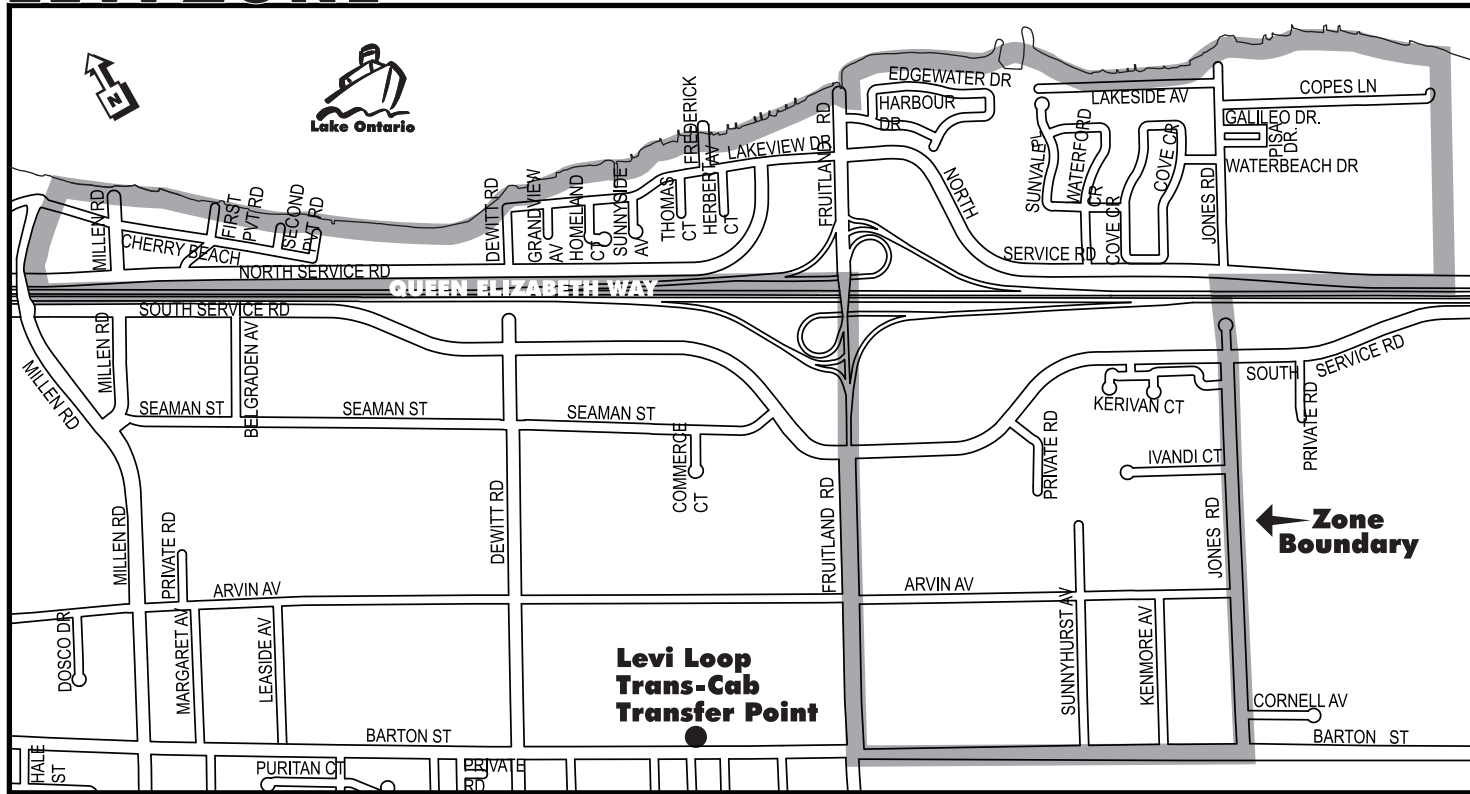
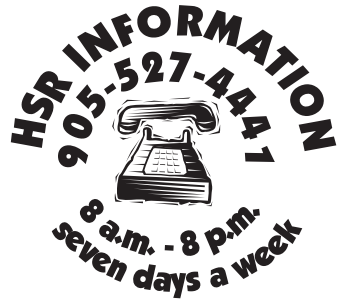


# LEVI ZONE



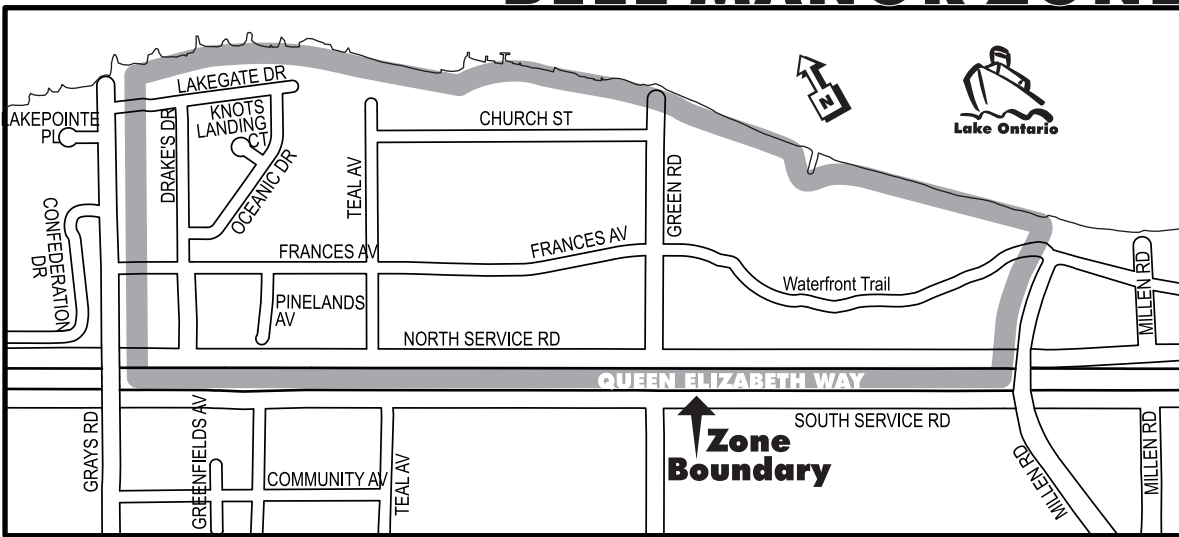
\* Maps are not to scale



[www.hamilton.ca/hsr](http://www.hamilton.ca/hsr)

**The Hamilton Street Railway Co.**  
Transit Division of the Public Works Dept.  
Owned & Operated by the City of Hamilton

# BELL MANOR ZONE



Building Name	Trans-Cab Point
Bayliner, The	Bell Manor Loop
Down There Restaurant	Hwy 8 & Jones
E.D. Smith Company	Hwy 8 & Jones
Edgewater Manor Restaurant	Levi Loop
Fifty Point Conservation Area	Hwy 8 & Jones
Fifty Point Marina	Hwy 8 & Jones
Galileo's Garden	Hwy 8 & Jones
Innsville Hotel	Hwy 8 & Jones
Landing Restaurant, The	Hwy 8 & Jones
Liuna Gardens	Hwy 8 & Jones
Puddicombe Farms	Hwy 8 & Jones
Shoreliner, The	Bell Manor Loop
St. John's Drop-in Centre	Hwy 8 & Jones
Stoney Creek Animal Shelter	Levi Loop
Stoney Creek Furniture	Hwy 8 & Jones
Stoney Creek Lifecare Centre	Hwy 8 & Jones
Stop 50 Restaurant	Hwy 8 & Jones
Tai Woo Restaurant	Hwy 8 & Jones
Winona Children's Centre	Hwy 8 & Jones
Winona Library	Hwy 8 & Jones
Winona Park	Hwy 8 & Jones
Winona Scout Hall	Hwy 8 & Jones
Winona Senior's Centre	Hwy 8 & Jones

# HIGHWAY #8 & JONES ZONE

