

# Map 908 DRAFT

Date:  
Jan 13, 2009












PLANNING AND ECONOMIC DEVELOPMENT DEPARTMENT

© Teranet Land Information Services Inc. and its licensors. [2005] May Not be Reproduced without Permission. THIS IS NOT A PLAN OF SURVEY

## Legend

### Industrial Zones

-  M2  
General Business Park
-  M3  
Prestige Business Park
-  M4  
Business park Support
-  M5  
General Industrial
-  M6  
Light Industrial

-  #  Special Exception
-  H#  Holding
-  ● ● ● Urban Boundary
-   Zone Boundary
-  CA Generic Reg Area
-  Lake

