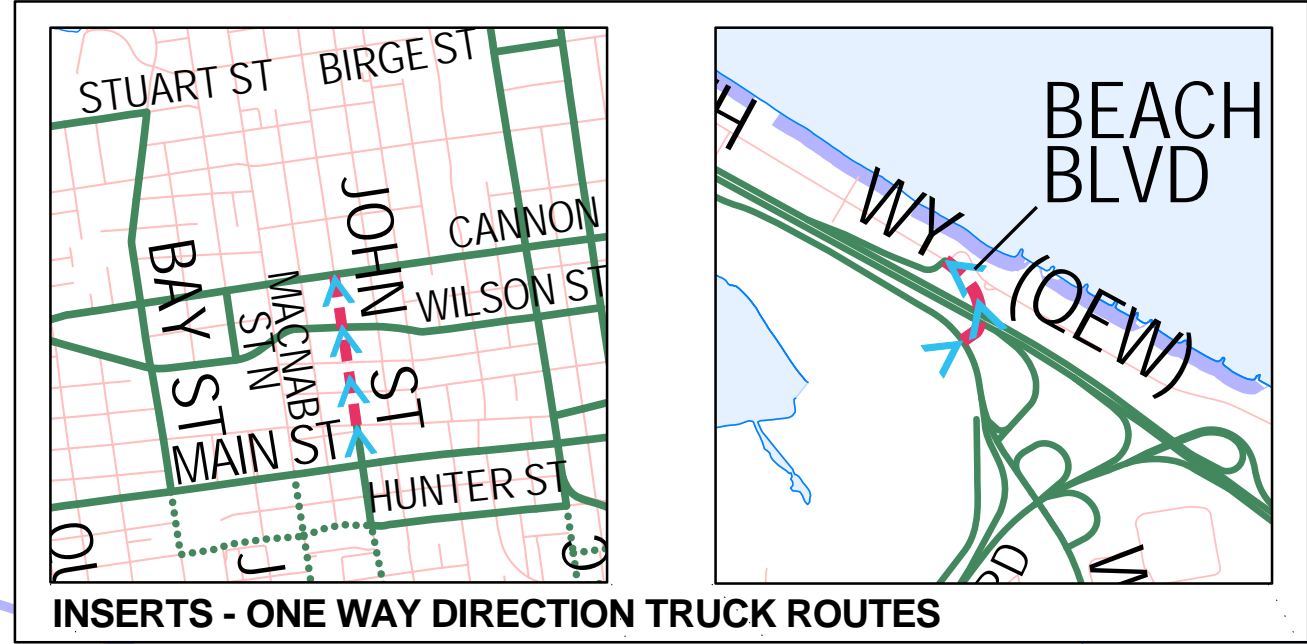









TRUCKS
 over
4.5 tonnes rgw
MUST FOLLOW
THESE SIGNS


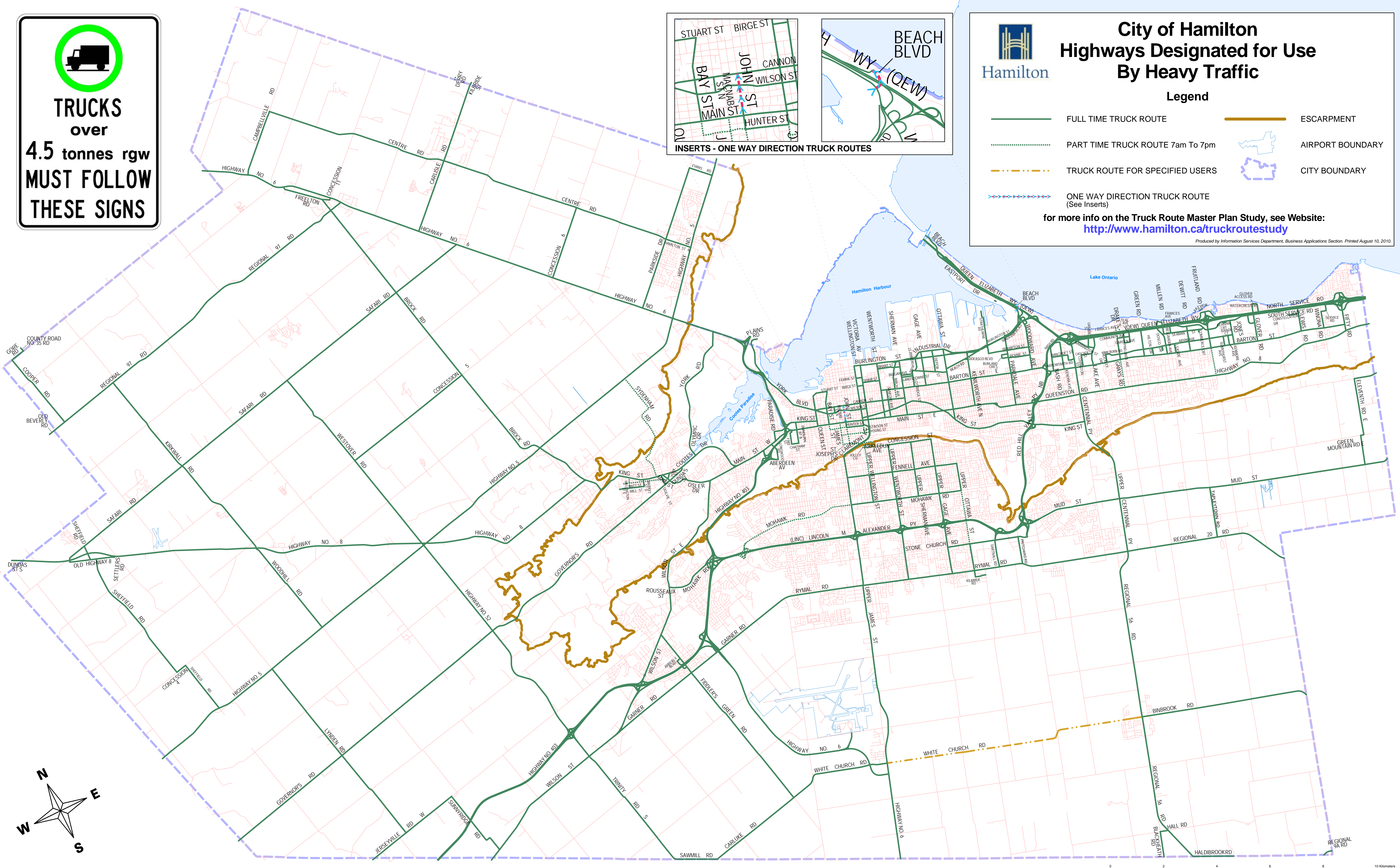
City of Hamilton Highways Designated for Use By Heavy Traffic

Legend

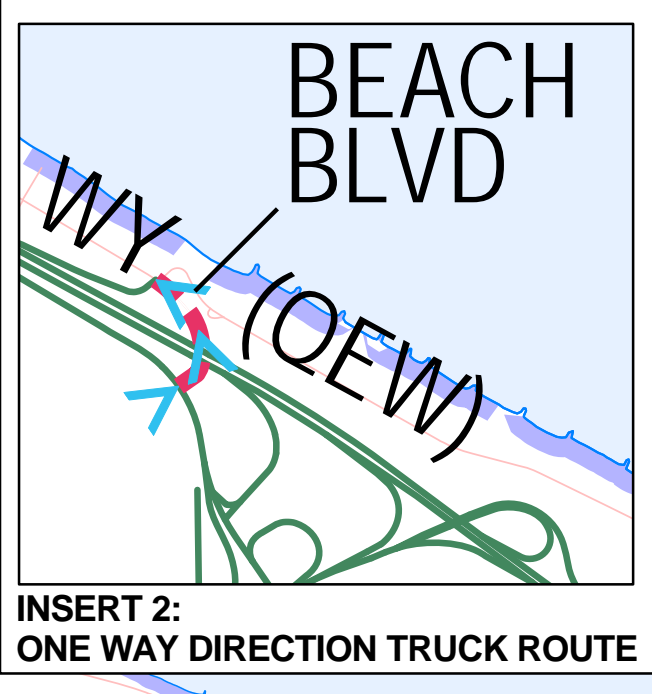
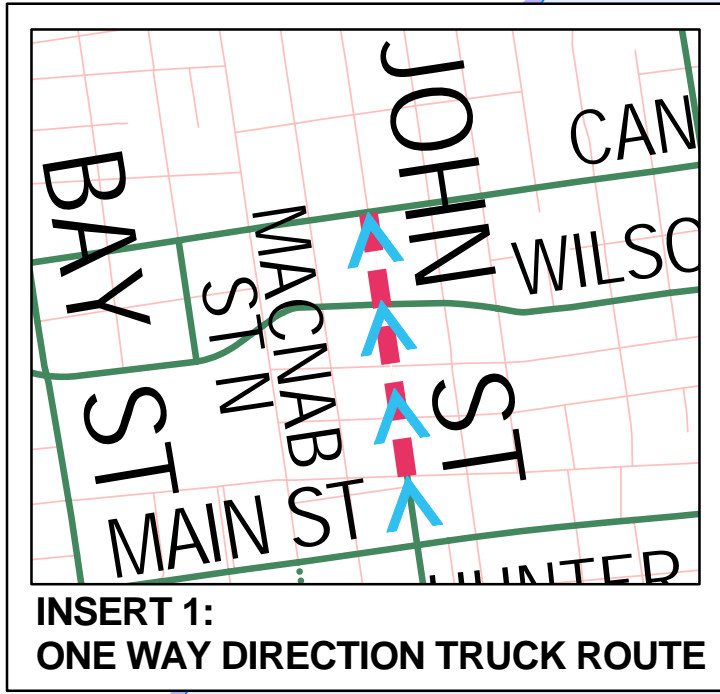
-  FULL TIME TRUCK ROUTE
-  PART TIME TRUCK ROUTE 7am To 7pm
-  TRUCK ROUTE FOR SPECIFIED USERS
-  ONE WAY DIRECTION TRUCK ROUTE (See Inserts)
-  ESCARPMENT
-  AIRPORT BOUNDARY
-  CITY BOUNDARY

for more info on the Truck Route Master Plan Study, see Website:
<http://www.hamilton.ca/truckroutestudy>

Produced by Information Services Department, Business Applications Section. Printed August 10, 2010.











TRUCKS
 over
4.5 tonnes rgw
MUST FOLLOW
THESE SIGNS



City of Hamilton
Highways Designated for Use
By Heavy Traffic

Legend

-  FULL TIME TRUCK ROUTE
-  PART TIME TRUCK ROUTE 7am To 7pm
-  TRUCK ROUTE FOR SPECIFIED USERS
-  ONE WAY DIRECTION TRUCK ROUTE (See Inserts)
-  ESCARPMENT
-  AIRPORT BOUNDARY
-  CITY BOUNDARY

for more info on the Truck Route Master Plan Study, see Website:
<http://www.hamilton.ca/truckroutestudy>

Produced by Information Services Department, Business Applications Section, Printed August 10, 2010.

