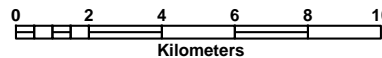


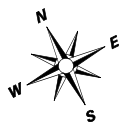
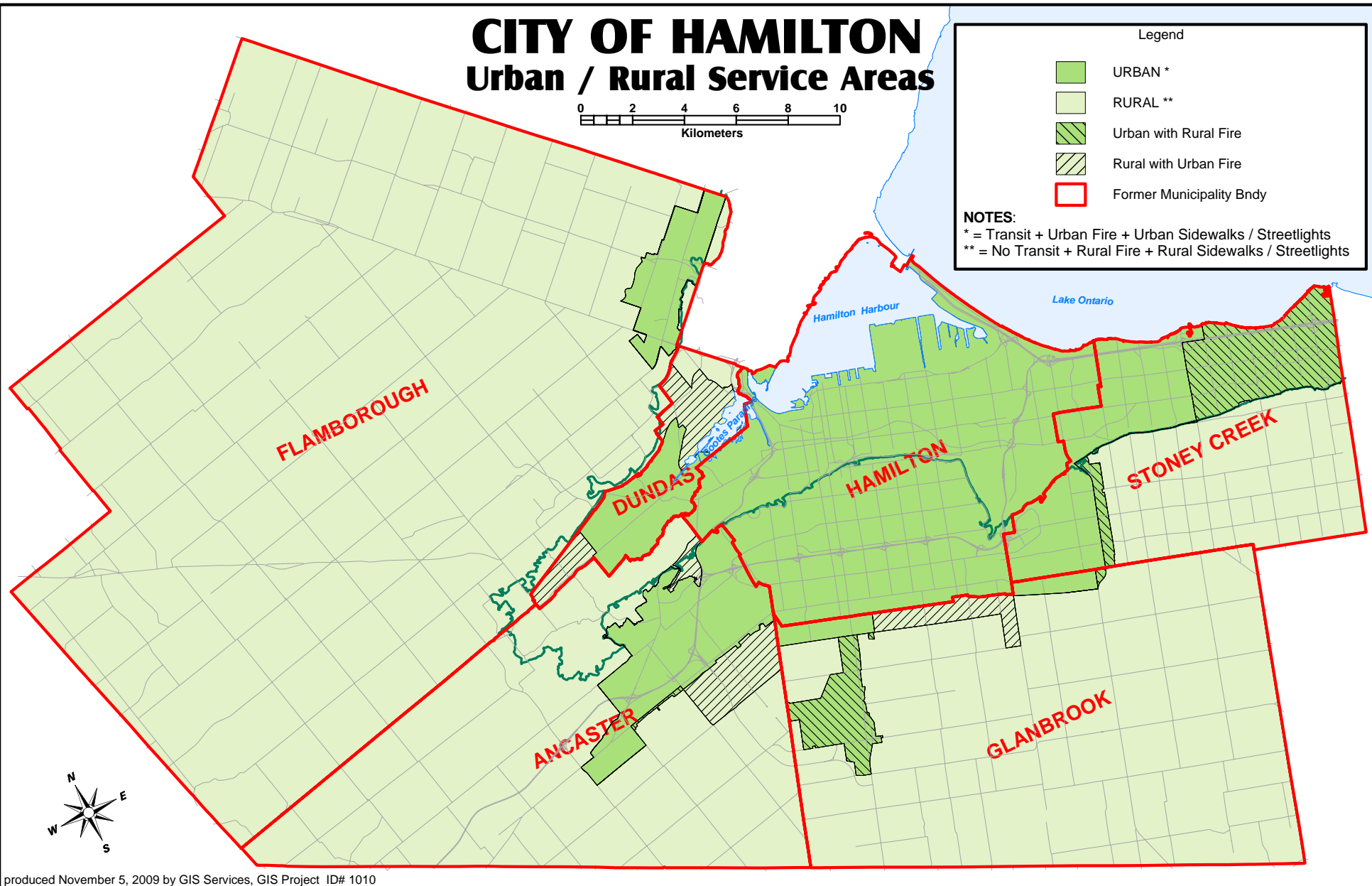
# CITY OF HAMILTON Urban / Rural Service Areas



Legend

- URBAN \*
- RURAL \*\*
- Urban with Rural Fire
- Rural with Urban Fire
- Former Municipality Bndy

**NOTES:**  
 \* = Transit + Urban Fire + Urban Sidewalks / Streetlights  
 \*\* = No Transit + Rural Fire + Rural Sidewalks / Streetlights



produced November 5, 2009 by GIS Services, GIS Project ID# 1010

## STAGE 1 & 2:

	TOTAL STAGE 1 & 2					
	Stoney Creek	Glanbrook	Ancaster	Hamilton	Dundas	Flamborough
<span style="display: inline-block; width: 15px; height: 10px; background-color: #90EE90; border: 1px solid black; margin-right: 5px;"></span> URBAN	9%	14%	6%	-4%	7%	7%
<span style="display: inline-block; width: 15px; height: 10px; background-color: #E0F0E0; border: 1px solid black; margin-right: 5px;"></span> RURAL	1%	7%	-2%	N/A	-1%	1%
<span style="display: inline-block; width: 15px; height: 10px; background: repeating-linear-gradient(45deg, transparent, transparent 2px, #90EE90 2px, #90EE90 4px); border: 1px solid black; margin-right: 5px;"></span> Urban with Rural Fire	4%	9%	1%	N/A	N/A	N/A
<span style="display: inline-block; width: 15px; height: 10px; background: repeating-linear-gradient(-45deg, transparent, transparent 2px, #90EE90 2px, #90EE90 4px); border: 1px solid black; margin-right: 5px;"></span> Rural with Urban Fire	N/A	12%	2%	N/A	3%	N/A

**Stage 1:** Elimination of area rating Culture & Recreation, urban/rural area rating for Fire and Sidewalks & Streetlights  
 - Phased-in over 4 years (2011-2014)  
**Stage 2:** urban/rural area rating for Transit  
 - Phased-in over 3 years (2015-2017)