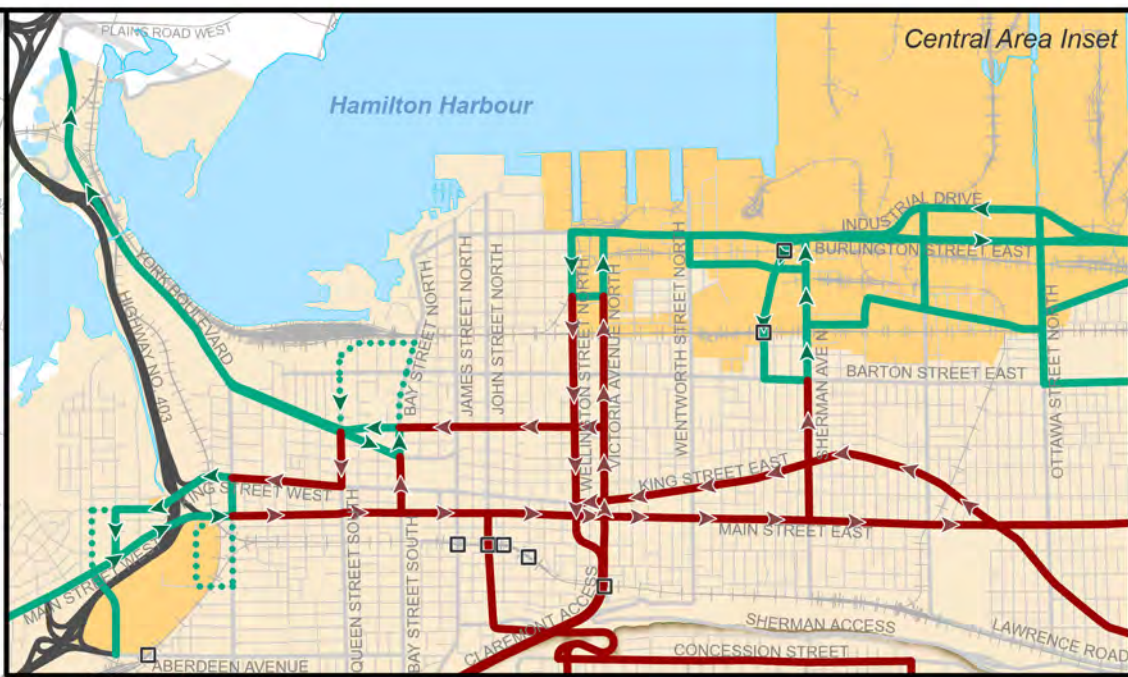
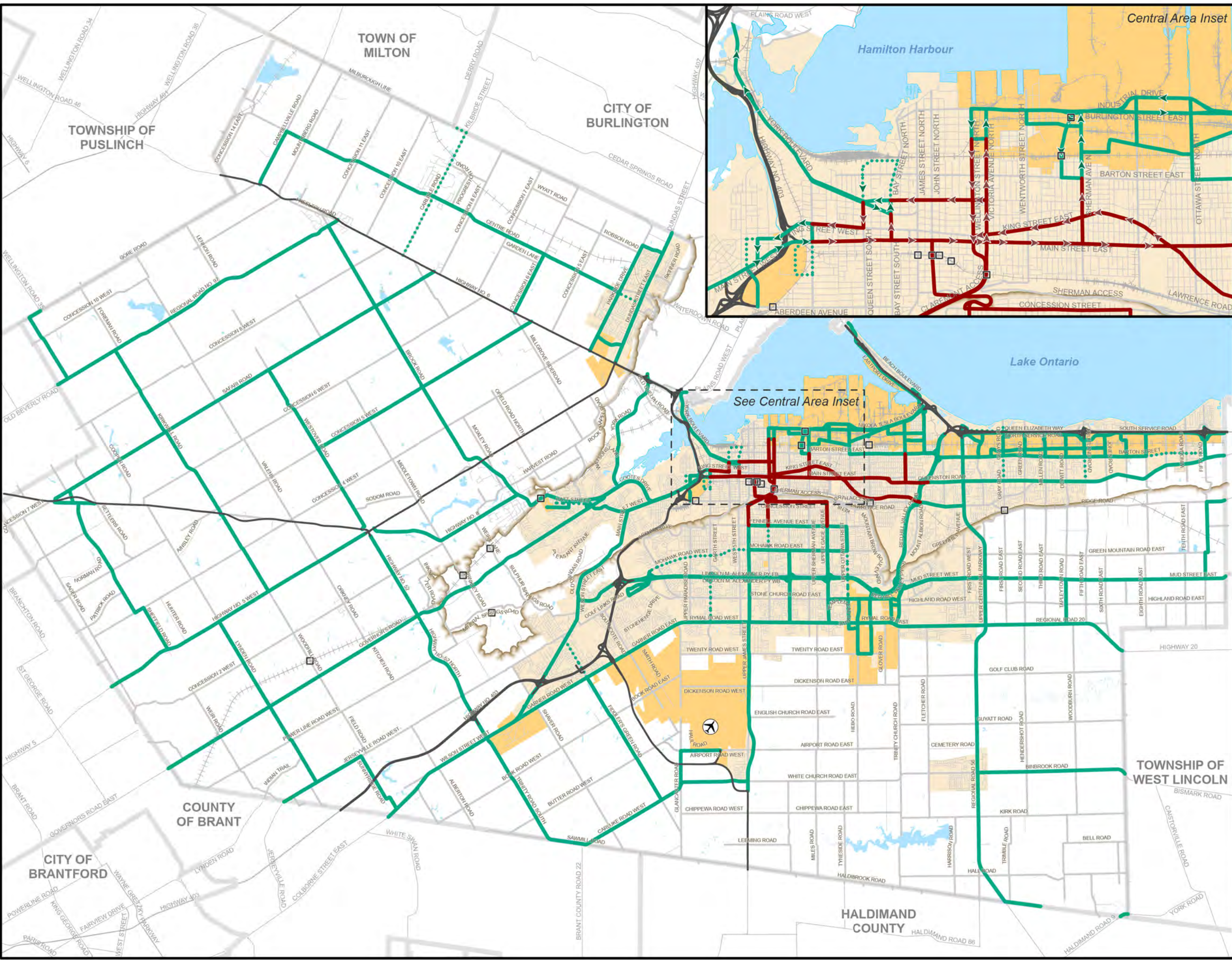


# HAMILTON TRUCK ROUTE MASTER PLAN

## Truck Route Network

- Truck Routes**
-  Full-Time (Provincial Highway)
  -  Full-Time
  -  Daytime Only (7am - 7pm)
  -  Max 4 Axles
  -  Low Clearance Bridge
  -  Employment / Business Area

- Base Information**
-  Major Arterial Road
  -  Minor Arterial Road
  -  Collector Road
  -  Local Road
  -  Escarpment
  -  Urban Area



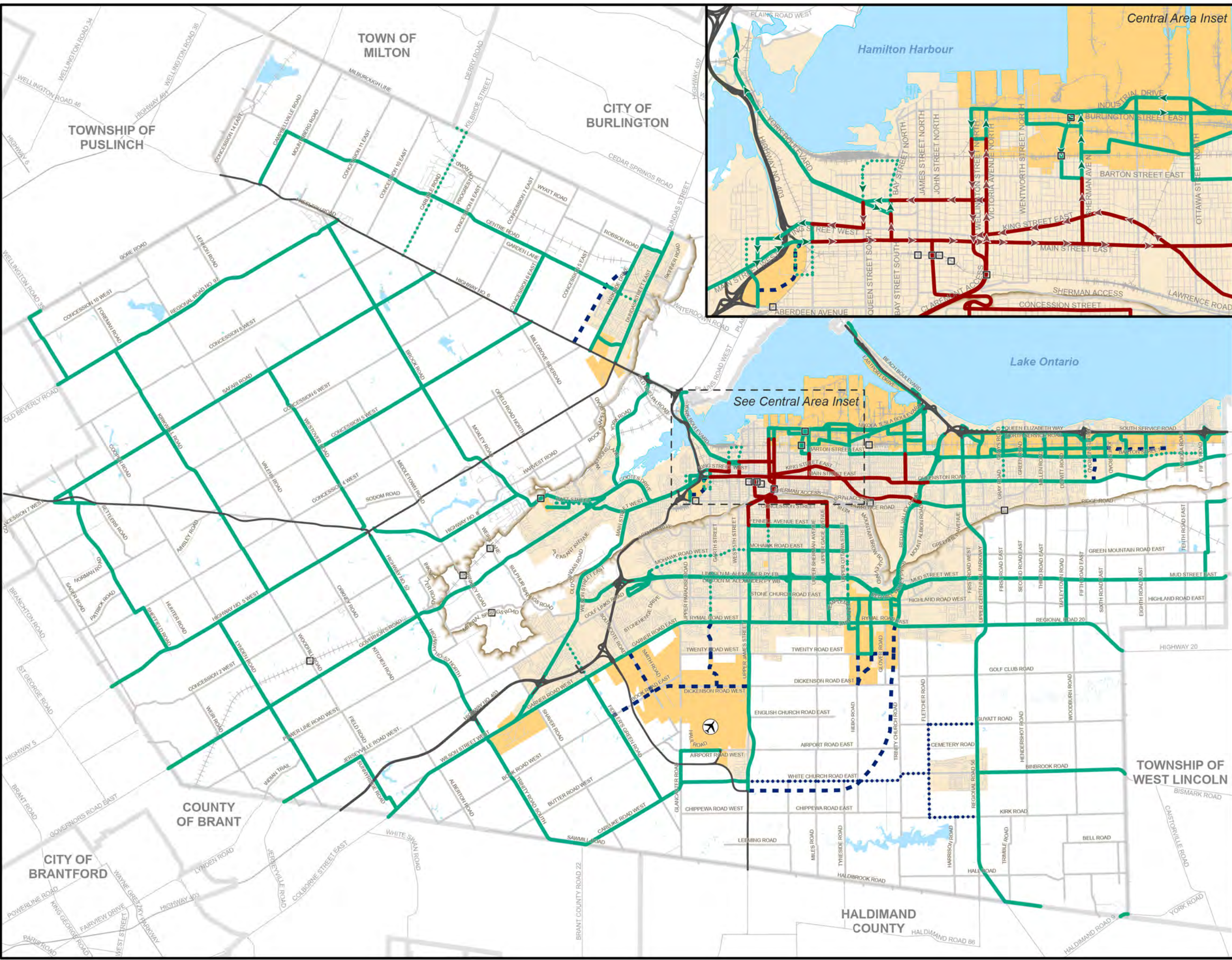
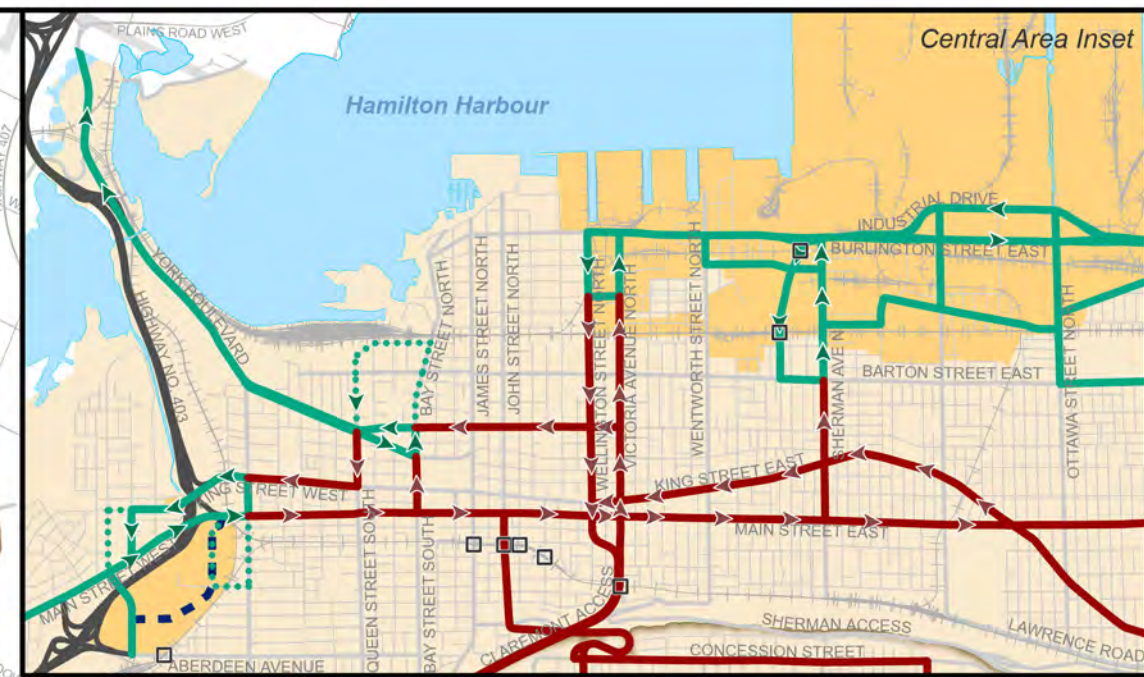


# HAMILTON TRUCK ROUTE MASTER PLAN

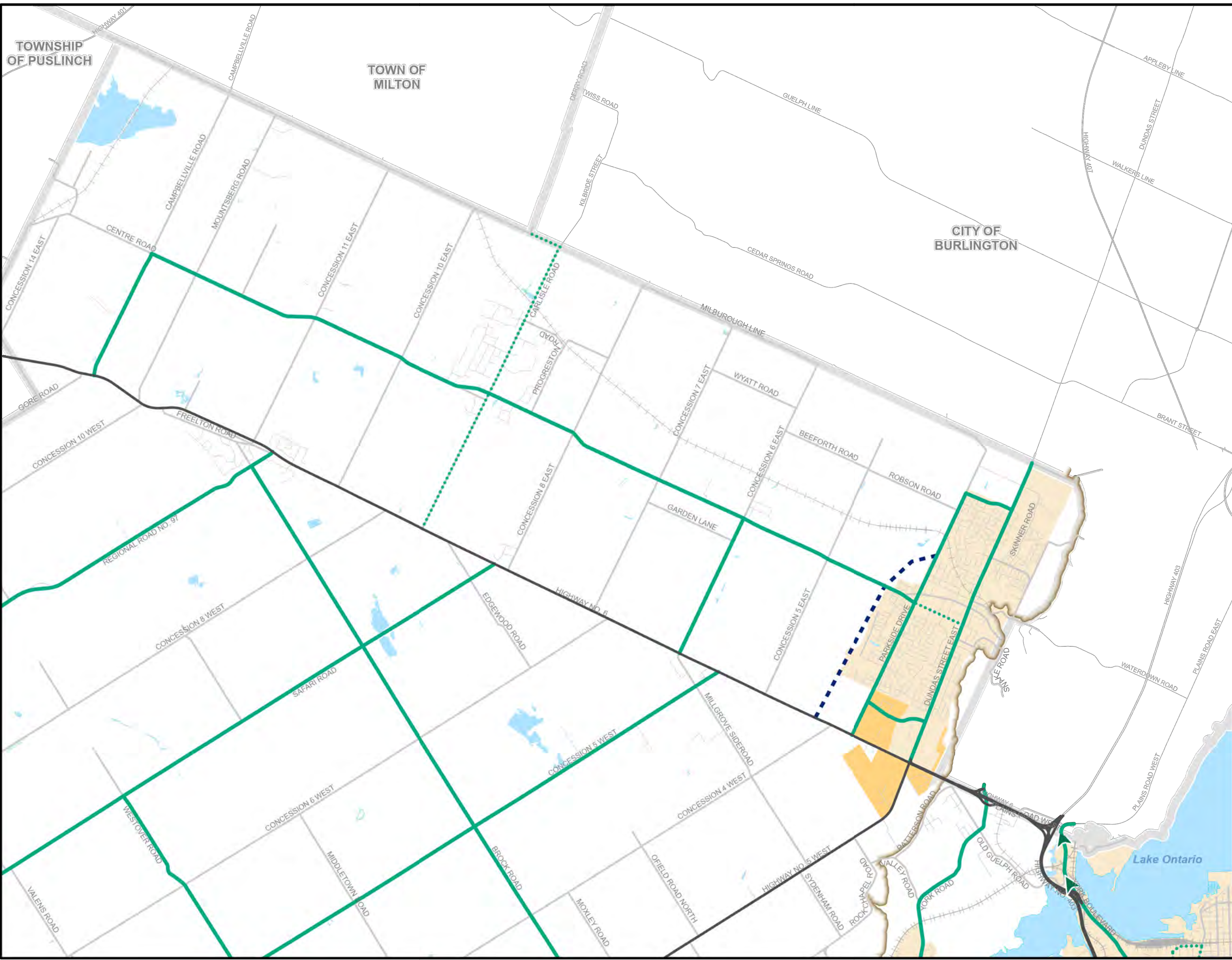
## Long-term Truck Route Network

- Truck Routes**
- Full-Time (Provincial Highway)
  - Full-Time
  - ⋯ Daytime Only (7am - 7pm)
  - Max 4 Axles
  - ▬ Future Link
  - ⋯ Future Daytime Only (7am - 7pm)
  - Low Clearance Bridge
  - Employment / Business Area

- Base Information**
- Major Arterial Road
  - Minor Arterial Road
  - Collector Road
  - Local Road
  - Escarpment
  - Urban Area







# HAMILTON TRUCK ROUTE MASTER PLAN

## Long-term Truck Route Network

**Truck Routes**

- Full-Time (Provincial Highway)
- Full-Time
- Daytime Only (7am - 7pm)
- Max 4 Axles
- Future Link
- Future Daytime Only (7am - 7pm)
- Low Clearance Bridge
- Employment / Business Area

CITY OF HAMILTON

**Base Information**

- Major Arterial Road
- Minor Arterial Road
- Collector Road
- Local Road
- Escarpment
- Urban Area

2022-06-29



# HAMILTON TRUCK ROUTE MASTER PLAN

## Long-term Truck Route Network

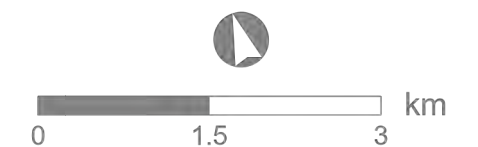
### Truck Routes

- Full-Time (Provincial Highway)
- Full-Time
- Daytime Only (7am - 7pm)
- Max 4 Axles
- Future Link
- Future Daytime Only (7am - 7pm)
- Low Clearance Bridge
- Employment / Business Area



### Base Information

- Major Arterial Road
- Minor Arterial Road
- Collector Road
- Local Road
- Escarpment
- Urban Area













# HAMILTON TRUCK ROUTE MASTER PLAN

## Long-term Truck Route Network

### Truck Routes

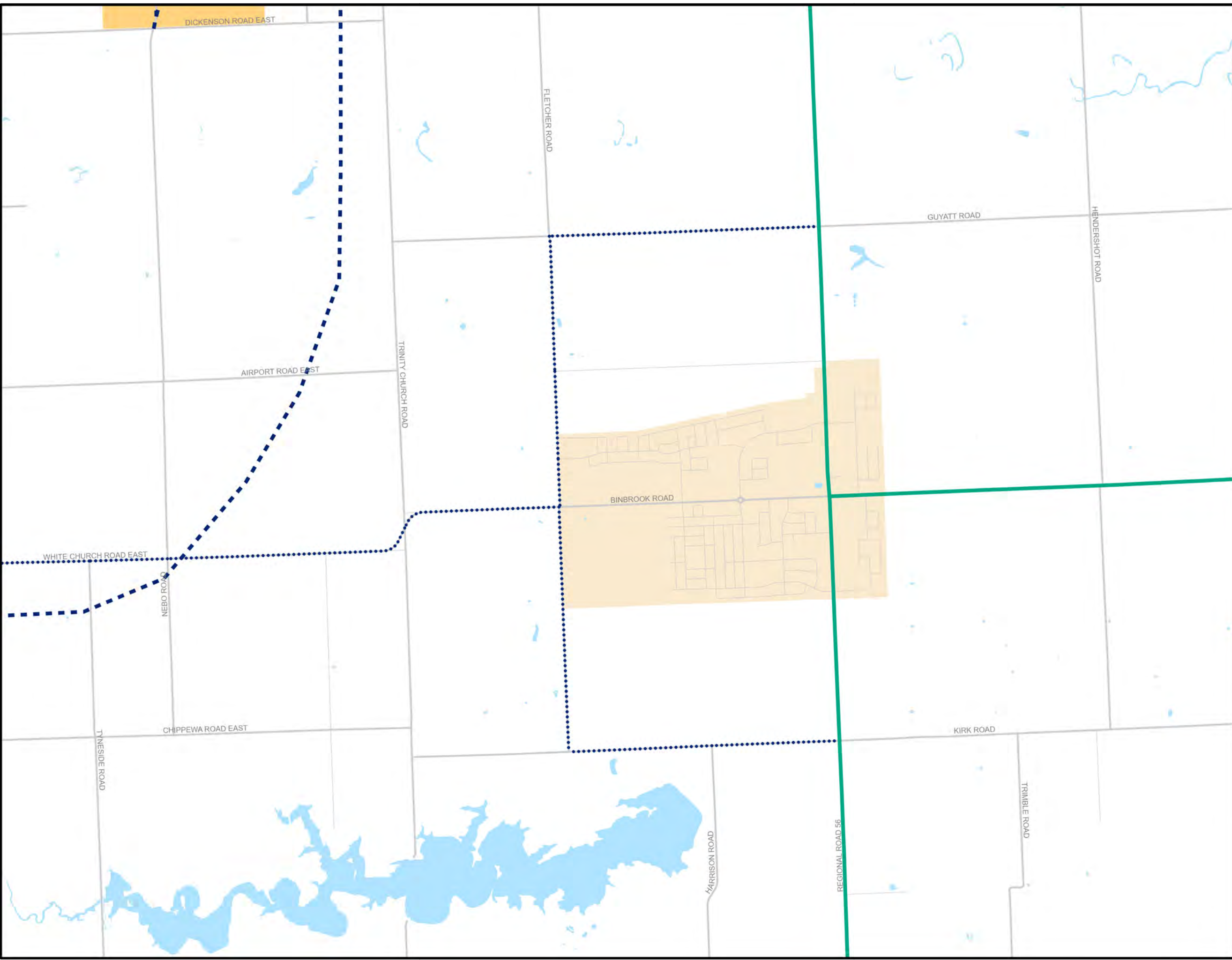
-  Full-Time (Provincial Highway)
-  Full-Time
-  Daytime Only (7am - 7pm)
-  Max 4 Axles
-  Future Link
-  Future Daytime Only (7am - 7pm)
-  Low Clearance Bridge
-  Employment / Business Area



CITY OF HAMILTON

### Base Information

-  Major Arterial Road
-  Minor Arterial Road
-  Collector Road
-  Local Road
-  Escarpment
-  Urban Area





# HAMILTON TRUCK ROUTE MASTER PLAN

## Long-term Truck Route Network

### Truck Routes

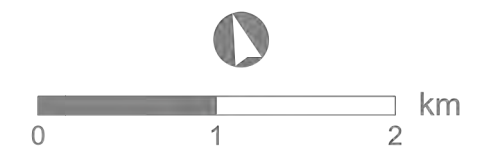
- Full-Time (Provincial Highway)
- Full-Time
- Daytime Only (7am - 7pm)
- Max 4 Axles
- Future Link
- Future Daytime Only (7am - 7pm)
- Low Clearance Bridge
- Employment / Business Area



CITY OF HAMILTON

### Base Information

- Major Arterial Road
- Minor Arterial Road
- Collector Road
- Local Road
- Escarpment
- Urban Area











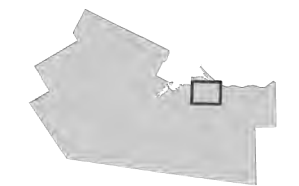


# HAMILTON TRUCK ROUTE MASTER PLAN

## Long-term Truck Route Network

### Truck Routes

-  Full-Time (Provincial Highway)
-  Full-Time
-  Daytime Only (7am - 7pm)
-  Max 4 Axles
-  Future Link
-  Future Daytime Only (7am - 7pm)
-  Low Clearance Bridge
-  Employment / Business Area



CITY OF HAMILTON

### Base Information

-  Major Arterial Road
-  Minor Arterial Road
-  Collector Road
-  Local Road
-  Escarpment
-  Urban Area





# HAMILTON TRUCK ROUTE MASTER PLAN

## Long-term Truck Route Network

### Truck Routes

- Full-Time (Provincial Highway)
- Full-Time
- Daytime Only (7am - 7pm)
- Max 4 Axles
- Future Link
- Future Daytime Only (7am - 7pm)
- Low Clearance Bridge
- Employment / Business Area



CITY OF HAMILTON

### Base Information

- Major Arterial Road
- Minor Arterial Road
- Collector Road
- Local Road
- Escarpment
- Urban Area



0 0.42 0.85 km



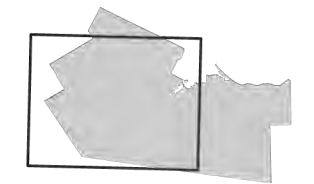


# HAMILTON TRUCK ROUTE MASTER PLAN

## Long-term Truck Route Network

### Truck Routes

- Full-Time (Provincial Highway)
- Full-Time
- Daytime Only (7am - 7pm)
- Max 4 Axles
- Future Link
- Future Daytime Only (7am - 7pm)
- Low Clearance Bridge
- Employment / Business Area



CITY OF HAMILTON

### Base Information

- Major Arterial Road
- Minor Arterial Road
- Collector Road
- Local Road
- Escarpment
- Urban Area













# HAMILTON TRUCK ROUTE MASTER PLAN

## Long-term Truck Route Network

### Truck Routes

-  Full-Time (Provincial Highway)
-  Full-Time
-  Daytime Only (7am - 7pm)
-  Max 4 Axles
-  Future Link
-  Future Daytime Only (7am - 7pm)
-  Low Clearance Bridge
-  Employment / Business Area



CITY OF HAMILTON

### Base Information

-  Major Arterial Road
-  Minor Arterial Road
-  Collector Road
-  Local Road
-  Escarpment
-  Urban Area

