

Authority: Item 3, Public Works,
Infrastructure and Environment
Committee
Report 04-004 (PW04011)
CM: February 11, 2004

Bill No. 022

CITY OF HAMILTON

BY-LAW NO. 04-022

**To Amend By-law No. 01-215
Being a By-law To Regulate Traffic**

WHEREAS Section 11(1)1 of the Municipal Act, S.O. 2001, Chapter 25, as amended, confers upon the councils of all municipalities the power to enact by-laws for regulating traffic on highways subject to the Highway Traffic Act;

AND WHEREAS Section 314(7) of the Municipal Act confers upon councils of all municipalities the power to enact by-laws to provide for placing, regulating and maintaining upon the public highways traffic signs for the purpose of guiding and directing traffic;

AND WHEREAS on the 18th day of September, 2001, the Council of the City of Hamilton enacted By-law No. 01-215 to regulate traffic;

AND WHEREAS it is necessary to amend By-law No. 01-215;

NOW THEREFORE the Council of the City of Hamilton enacts as follows:

1. Schedule 5 (Stop Signs) of By-law No. 01-215, as amended, is hereby further amended by adding to Section "F" thereof the following items, namely:

"Monza Drive	Northbound	Falcon Road
Falcon Road (South Leg)	Eastbound	Fifty Road"



2. Schedule 5 (Stop Signs) of By-law No. 01-215, as amended, is hereby further amended by adding to Section "B" thereof the following items, namely:

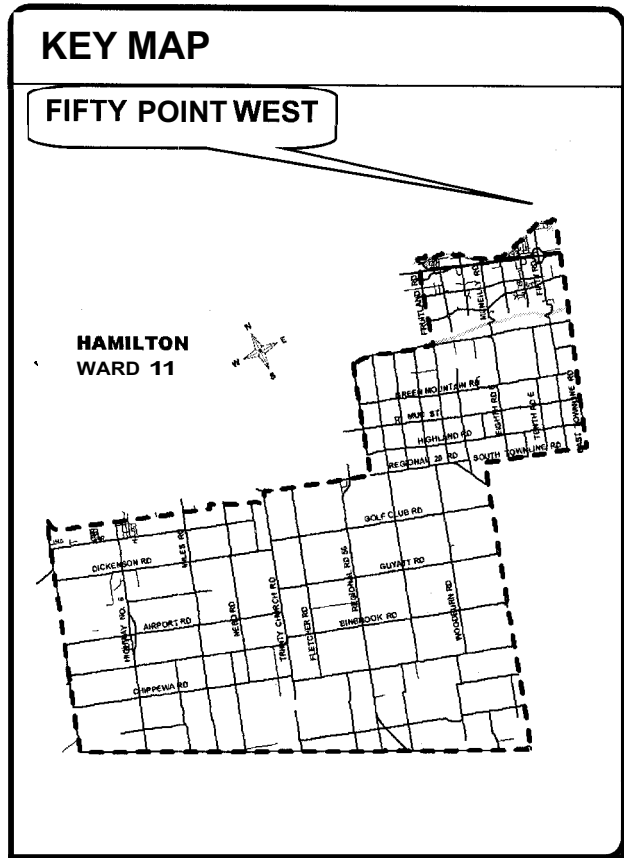
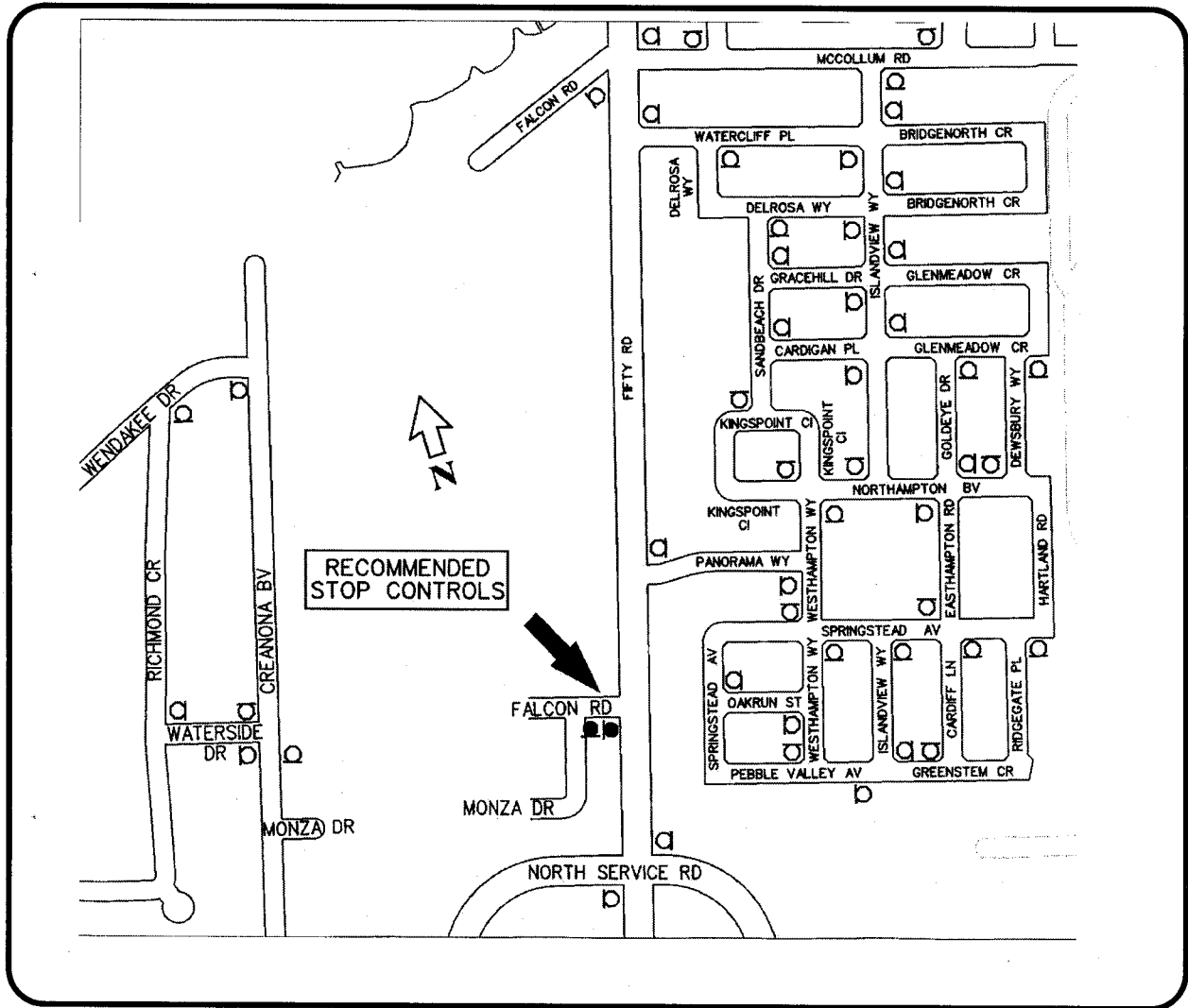
"Creekside Drive	Northbound	Hatt Street
Creekside Drive	Eastbound	Ogilvie Street"

To Amend By-law No. 01-215
Being a By-law to Regulate Traffic

3. Subject to the amendments made in this By-law, in all other respects, By-law No. 01-215, including all Schedules thereto, as amended, is hereby confirmed unchanged.
4. This By-law shall come into force and take effect on the date of its passing and enactment.

PASSED and ENACTED this 11th day of February, 2004

MAYOR		CLERK	
-------	---	-------	--



LOCATION PLAN

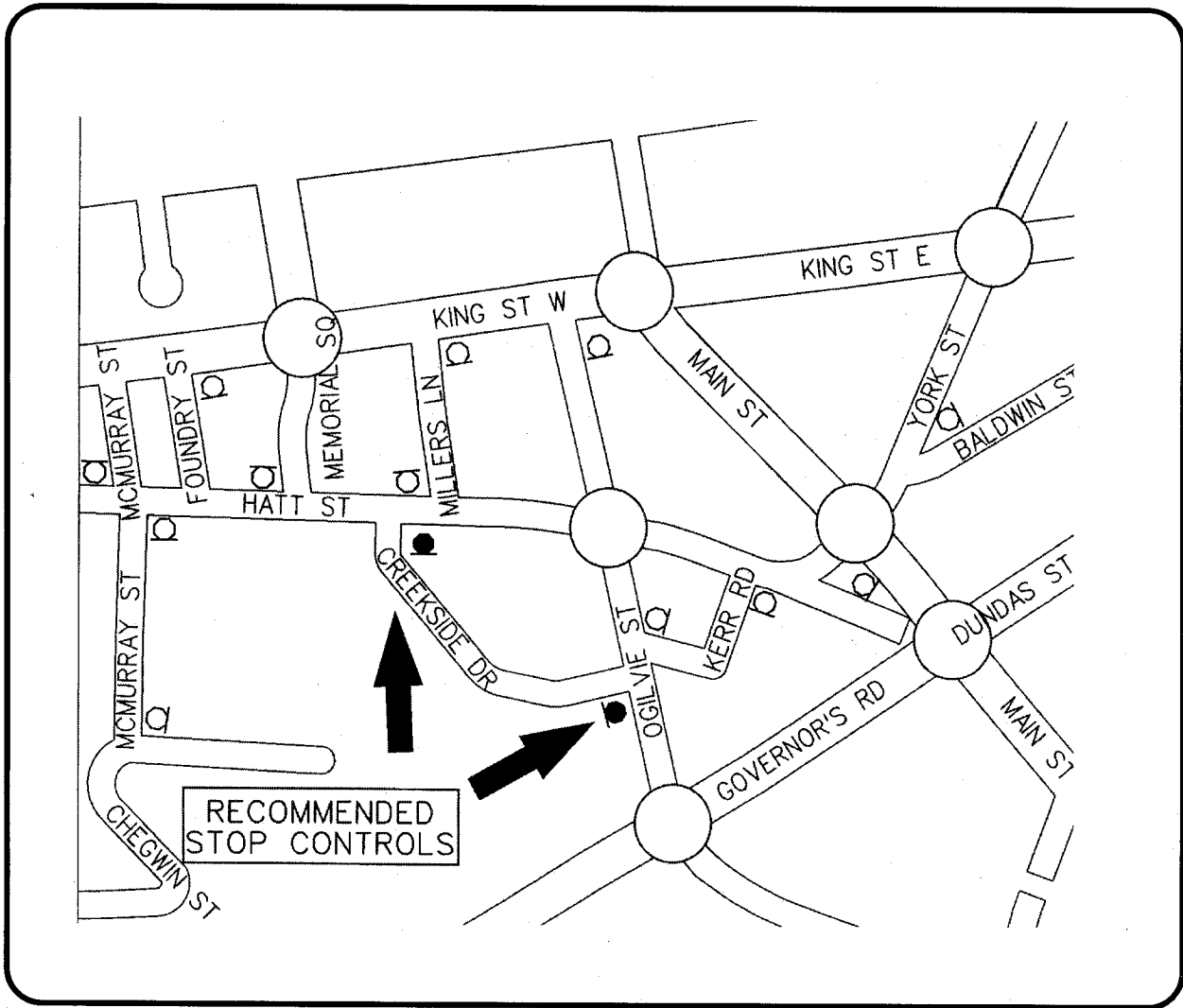
STOP CONTROLS:
FIFTY POINT WEST
SUBDIVISION
 CITY OF HAMILTON
 PUBLIC WORKS DEPARTMENT

LEGEND

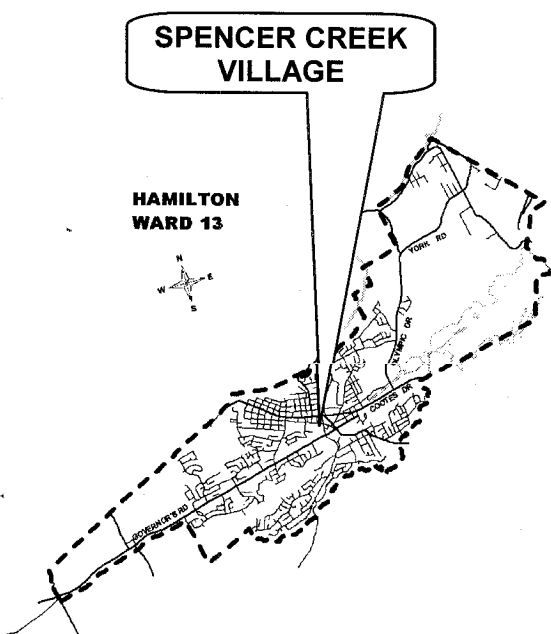
	SUBJECT INTERSECTION
	RECOMMENDED TRAFFIC SIGNAL
	EXISTING TRAFFIC SIGNAL
	STOP SIGN
	STOP SIGN
	YIELD SIGN
	YIELD SIGN
	ROUNDABOUT
	ROUNDABOUT

SCALE: **NOT TO SCALE** DATE: **2004-02-06**

REFERENCE FILE NO: **PW04011**



KEY MAP



LOCATION PLAN

STOP CONTROLS:
SPENCER CREEK VILLAGE
SUBDIVISION
 CITY OF HAMILTON
 PUBLIC WORKS DEPARTMENT

LEGEND

- | | |
|--|---|
| SUBJECT INTERSECTION | |
| <u>RECOMMENDED</u>
TRAFFIC SIGNAL
STOP SIGN
YIELDSIGN
ROUNDABOUT | <u>EXISTING</u>
TRAFFIC SIGNAL
STOP SIGN
YIELDSIGN
ROUNDABOUT |

SCALE
NOT TO SCALE

DATE
2004-02-06

REFERENCE FILE NO **PW04011**