

Authority: Item 7, Planning and
Economic Development
Committee
Report; 04-021 (PD04294)
CM: November 24, 2004

Bill No. 301

CITY OF HAMILTON

BY-LAW NO. 04-301

**To Amend Zoning By-law No. 6593
Respecting Lands Located at 1042 and 1050 West 5th Street**

WHEREAS the City of Hamilton Act, 1999, Statutes of Ontario, 1999 Chap. 14, Sch. C. did incorporate, as of January 1, 2001, the municipality "City of Hamilton";

AND WHEREAS the City of Hamilton is the successor to certain area municipalities, including the former municipality known as the "The Corporation of the City of Hamilton" and is the successor to the former regional municipality, namely, "The Regional Municipality of Hamilton-Wentworth";

AND WHEREAS the City of Hamilton Act, 1999, provides that the Zoning By-laws and Official Plans of the former area municipalities and the Official Plan of the former regional municipality continue in force in the City of Hamilton until subsequently amended or repealed by the Council of the City of Hamilton;

AND WHEREAS the Council of The Corporation of the City of Hamilton passed Zoning By-law No. 6593 (Hamilton) on the 25th day of July 1950, which by-law was approved by the Ontario Municipal Board by Order dated the 7th day of December 1951, (File No. P.F.C. 3821);

AND WHEREAS the Council of the City of Hamilton, in adopting Item 7 of Report 04-021 of the Planning and Economic Development Committee at its meeting held on the 24th day of November, 2004, recommended that Zoning By-law No. 6593 (Hamilton), be amended as hereinafter provided;

AND WHEREAS this by-law is in conformity with the Official Plan of the Hamilton Planning Area, approved by the Minister under the Planning Act on June 1, 1982.

NOW THEREFORE the Council of the City of Hamilton enacts as follows:

1. Sheet No. W-9c of the District Maps, appended to and forming part of By-law No. 6593 (Hamilton), is amended,

By-law respecting 1042 and 1050 West Fifth Street

(a) by changing from "AA" (Agricultural) District to "C" (Urban Protected Residential, etc.) District, the lands the extent and boundaries of which are shown on a plan hereto annexed as Schedule "A".

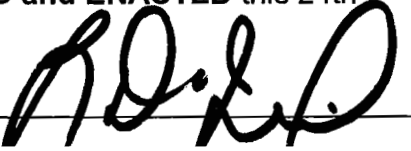
2. No building or structure shall be erected, altered, extended or enlarged, nor shall any building or structure or part thereof be used, nor shall any land be used, except in accordance with the "C" (Urban Protected Residential, etc.) District provisions.

The Clerk is hereby authorized and directed to proceed with the giving of notice of the passing of this by-law, in accordance with the Planning Act.


PASSED and ENACTED this 24th

day of November, 2004.

MAYOR

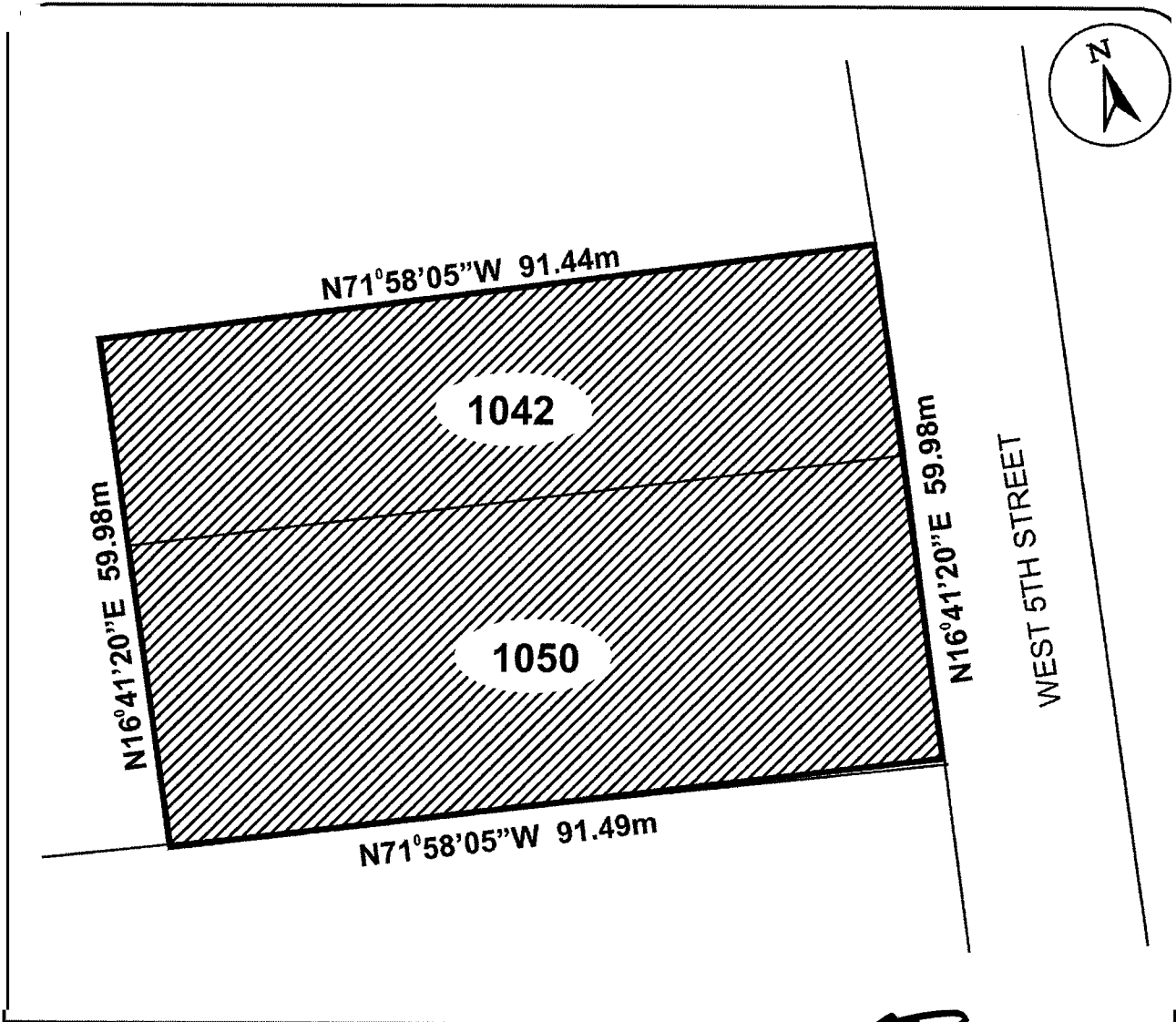


C. FRK



ZAR-04-72

By-law respecting 1042 and 1050 West Fifth Street



This is Schedule "A" to By-Law No. 04-301

Passed the 24th day of November, 2004

[Signature]
Clerk

[Signature]
Mayor

Schedule "A"

Map Forming Part of
By-law No. 04-301
to Amend By-Law No. 6593



Planning and Development Department

Legend



Subject Property
1042 and 1050 West 5th Street
Change in zoning from "AA (Agricultural)
District to "C" (Urban Protected Residential,
etc.) District

North 	Scale NOT TO SCALE	Reference File No. ZAR-04-72
	Date August 10, 2004	Drawn By NB