

**Authority:** Item 31, Economic Development  
and Planning Committee Report  
10-019  
CM: October 13, 2010

**Bill No. 221**

## **CITY OF HAMILTON**

### **BY-LAW NO. 16-221**

#### **To Amend Zoning By-law No. 464, as amended by By-law 05-374, Respecting Lands Located at 1890 Rymal Road East (Glanbrook)**

**WHEREAS** the City of Hamilton has in force several Zoning By-laws which apply to the different areas incorporated into the City by Virtue of the *City of Hamilton Act*, 1999, Statutes of Ontario, 1999 Chap 14;

**AND WHEREAS** the City of Hamilton is the lawful successor to the former Municipalities, including the former area municipality known as “The Corporation of the Township of Glanbrook” and is the successor to the former Regional Municipality, namely The Regional Municipality of Hamilton-Wentworth;

**AND WHEREAS** the *City of Hamilton Act*, 1999, provides that the Zoning By-laws of the former area municipalities continue in force in the City of Hamilton until subsequently amended or repealed by the Council of the City of Hamilton;

**AND WHEREAS** Zoning By-law No. 464 (Glanbrook) was enacted on the 16<sup>th</sup> day of March, 1992, and approved by the Ontario Municipal Board on the 31<sup>st</sup> day of May, 1993;

**AND WHEREAS** the Council of the City of Hamilton, in adopting Item 40 of Report 05-027 of the Planning and Economic Development Committee at its meeting held on the 14<sup>th</sup> day of December, 2005, established the “H” Holding provisions for lands located at 1890 Rymal Road East;

**AND WHEREAS** this By-law is in conformity with the Urban Hamilton Official Plan, in accordance with the requirements of the *Planning Act*.

**NOW THEREFORE** the Council of the City of Hamilton enacts as follows:

1. That Schedule C appended to and forming part of By-law No. 464 (Glanbrook), as amended by By-law No. 05-374, is hereby further amended by changing the zoning from the Neighbourhood Commercial – Holding (H-C1-205) Zone, Modified, to the

Neighbourhood Commercial (C1-205) Zone, Modified, on the lands the extent and boundaries of which are shown on Schedule "A" annexed hereto and forming part of this by-law.

2. That the Clerk is hereby authorized and directed to proceed with the giving of notice of the passing of this By-law, in accordance with the *Planning Act*.
3. That no building or structure shall be erected, altered, extended, or enlarged, nor shall any building or structure or part thereof be used, nor shall any land be used, except in accordance with the Neighbourhood Commercial (C1-205) Zone, Modified provisions.
4. That this By-law No. 16-221 shall come into force and be deemed to come into force in accordance with Sub-section 34(21) of the *Planning Act*, upon the date of passage of this By-law.

**PASSED** this 12<sup>th</sup> day of August, 2016.

---

F. Eisenberger  
Mayor

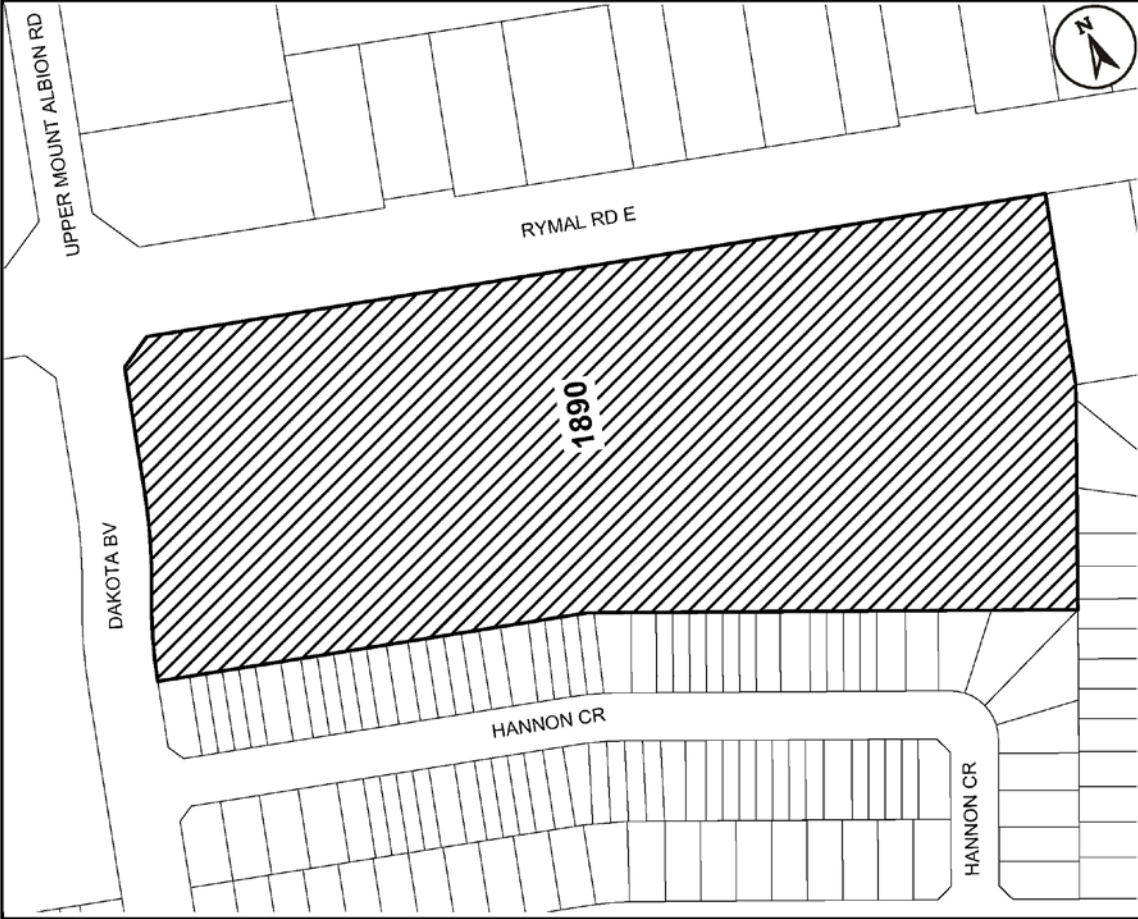


---

J. Pilon  
Acting City Clerk

ZAH-16-031

To Amend Zoning By-law No. 464, as amended by By-law 05-374, Respecting Lands Located at  
1890 Rymal Road East (Glanbrook)

(Page 3 of 3)

					
<p>This is Schedule "A" to By-law No. 16-</p> <p>Passed the ..... day of ....., 2016</p>	<p>-----</p> <p>Mayor</p> <p>-----</p> <p>Clerk</p>				
<p><b>Schedule "A"</b></p> <p><b>Map Forming Part of</b></p> <p><b>By-law No. 16-_____</b></p> <p><b>to Amend By-law No. 464</b></p>	<p><b>Subject Property</b></p> <p>1890 Rymal Road East, Glanbrook</p> <p> Change in zoning from Neighbourhood Commercial - Holding "H-C1-205" Zone, Modified to Neighbourhood Commercial "C1-205" Zone, Modified.</p>				
<table border="1"> <tr> <td>Scale: N.T.S.</td> <td>File Name/Number: ZAH-16-031</td> </tr> <tr> <td>Date: May 9, 2016</td> <td>Planner/Technician: MG/VS</td> </tr> </table>	Scale: N.T.S.	File Name/Number: ZAH-16-031	Date: May 9, 2016	Planner/Technician: MG/VS	
Scale: N.T.S.	File Name/Number: ZAH-16-031				
Date: May 9, 2016	Planner/Technician: MG/VS				
<p>PLANNING AND ECONOMIC DEVELOPMENT DEPARTMENT</p>					