

**Authority:** Item 31, Economic Development  
and Planning Committee  
Report 06-005  
CM: April 12, 2006  
Ward: 11

**Bill No. 037**

**CITY OF HAMILTON  
BY-LAW NO. 22-037**

**To Amend Zoning By-law No. 05-200, Respecting Lands located at  
3300 Homestead Drive, Glanbrook**

**WHEREAS** the first stage of the new Zoning By-law, being By-law No. 05-200, came into force on the 25<sup>th</sup> day of May 2005; and,


**WHEREAS** the Council of the City of Hamilton, in adopting Section 31 of Report 06-005 of the Planning and Economic Development Committee at its meeting held on the 12<sup>th</sup> day of April, 2006, recommended that the Director of Development and Real Estate be authorized to give notice and prepare by-laws for presentation to Council, to remove the "H" Holding Provision from By-laws where the conditions have been met.


**AND WHEREAS** the conditions of Holding Provision 102 for the lands located at 3300 Homestead Drive, Glanbrook have been satisfied;

**NOW THEREFORE** the Council of the City of Hamilton enacts as follows:

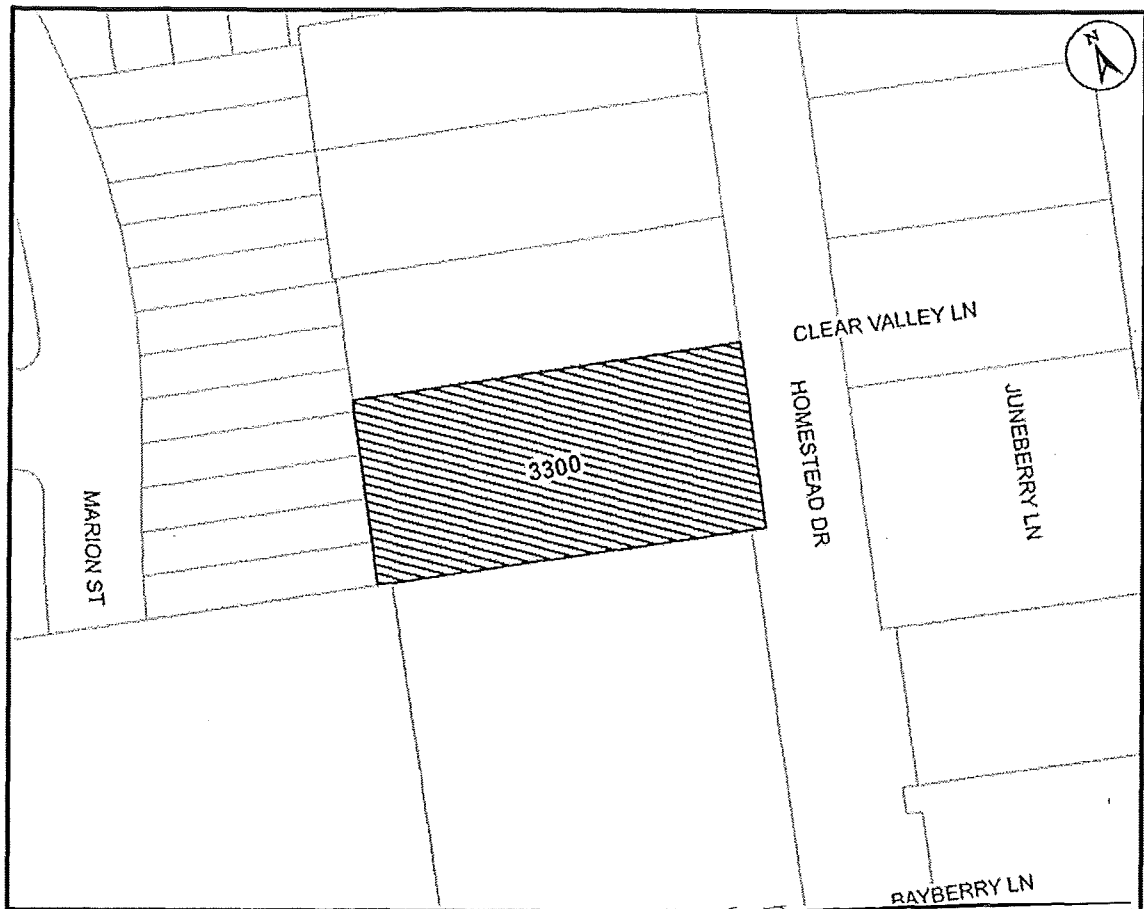
1. That Map Nos. 1748 and 1785 of Schedule "A" – Zoning Maps is amended by changing the zoning from Mixed Use Medium Density (C5, 652, H102) Zone to Mixed Use Medium Density (C5, 652) Zone for the lands identified in Schedule "A" attached to this By-law.
2. That Schedule "D" – Holding Provisions is amended by deleting Holding Provision 102 for the lands identified in Schedule "A" attached to this By-law.
3. That the Clerk is hereby authorized and directed to proceed with the giving of notice of passing of this By-law, in accordance with the *Planning Act*.

**PASSED** this 23<sup>rd</sup> day of February, 2022.

  
\_\_\_\_\_  
F. Eisenberger  
Mayor

  
\_\_\_\_\_  
A. Holland  
City Clerk





This is Schedule "A" to By-law No. 22-037  
 Passed the 23... day of February, 2022

*[Signature]*  
 Mayor  
*[Signature]*  
 Clerk


**Schedule "A"**

Map forming Part of  
 By-law No. 22-037

to Amend By-law No. 05-200  
 Maps 1748 & 1785

**Subject Property**

3300 Homestead Drive, Glanbrook

 Change in zoning from Mixed Use Medium Density (C5, 652, H102) Zone to Mixed Use Medium Density (C5, 652) Zone

Scale: N.T.S.	File Name/Number: ZAH-21-042
Date: January 20, 2022	Planner/Technician: MF/VS
PLANNING AND ECONOMIC DEVELOPMENT DEPARTMENT	

