

Legend

- Residential Designations**
- Low Density Residential 2
- Low Density Residential 3
- Medium Density Residential 2
- Medium Density Residential 3
- High Density Residential 1

- Commercial and Mixed Use Designations**
- Local Commercial
- Mixed Use - Medium Density
- Mixed Use - High Density
- District Commercial
- Arterial Commercial


- Industrial Designations**
- Light Industrial
- General Industrial
- Business Park

- Parks and Open Space Designations**
- Neighbourhood Park
- Community Park
- General Open Space
- Natural Open Space


- Other Designations**
- Institutional
- Utilities

- Other Features**
- Pedestrian Focus Street
- Railways
- Commuter Bus and Rail Station
- Sub-Regional Service Node Boundary
- Secondary Plan Boundary

**Urban Hamilton Official Plan
Centennial Neighbourhoods
Secondary Plan
Land Use Plan
Map B.6.7-1**

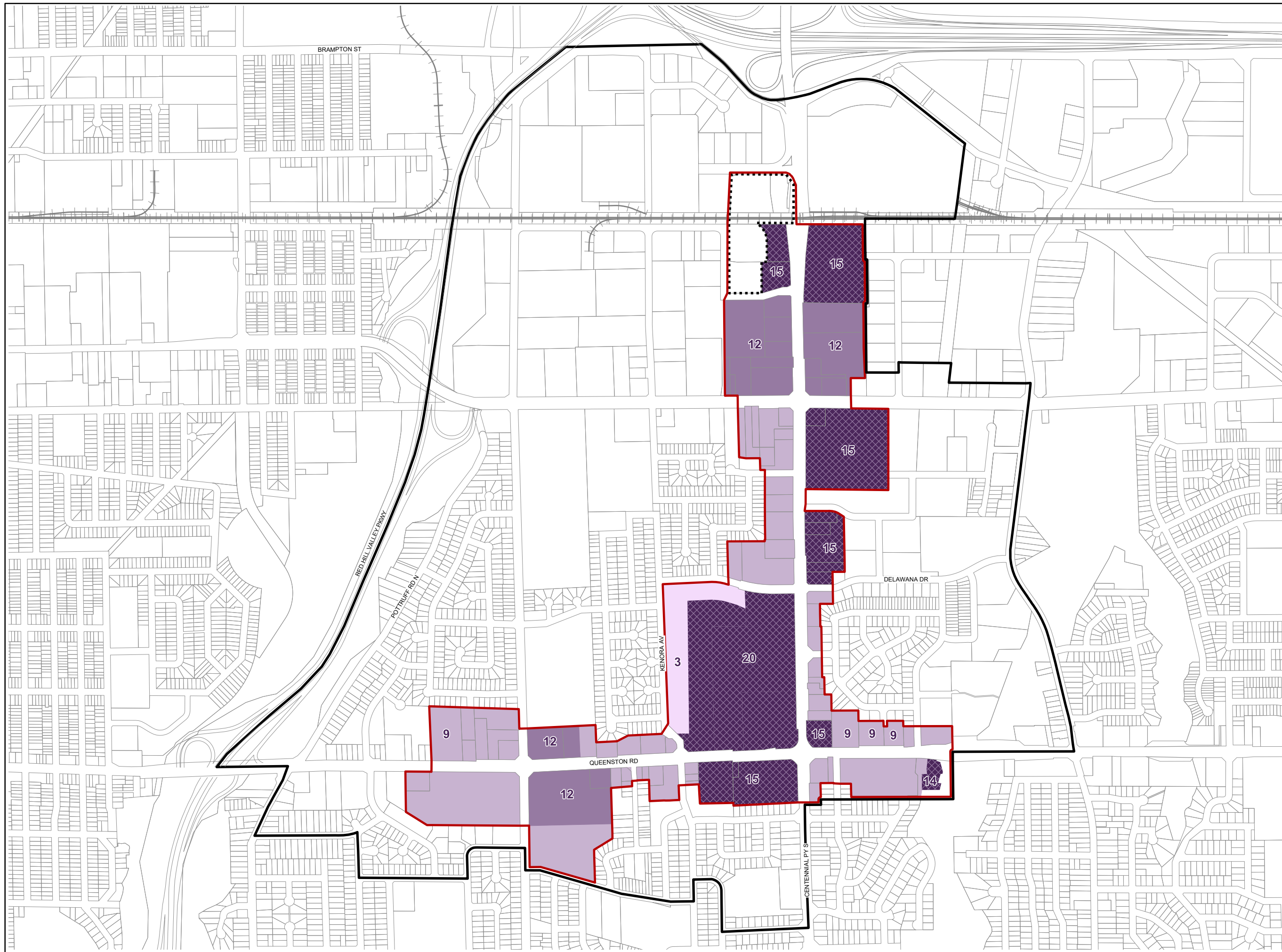


Not To Scale



Date: February 2021
 © Terane Land Information Services Inc. and its licensors. [2016]
 May Not be Reproduced without Permission. THIS IS NOT A PLAN OF SURVEY

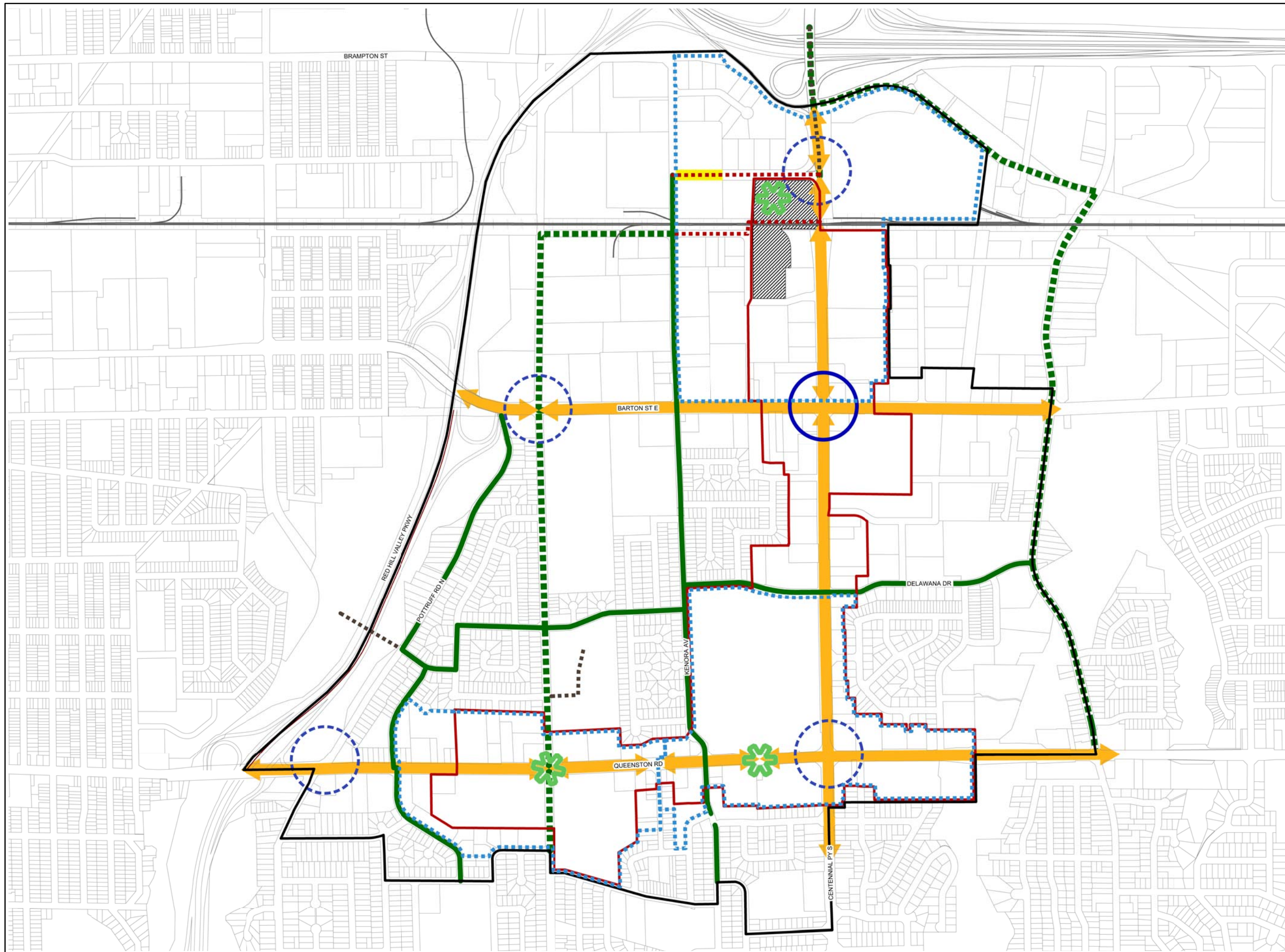
Note: Building Heights outside of Node Boundary shall be recognized as of the date of this Plan.



Legend

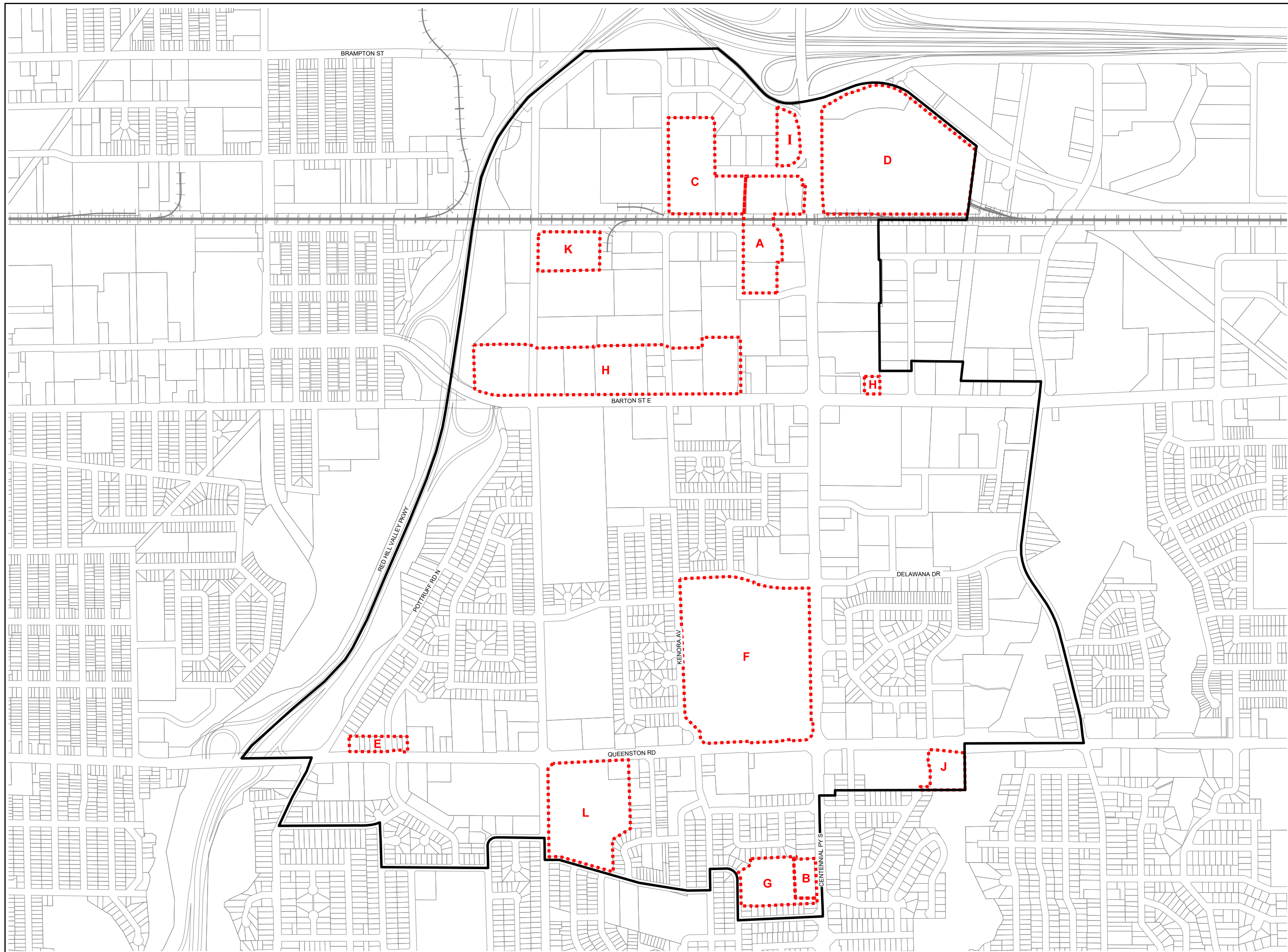
- Max. 3 Storeys
- Max. 6-8 Storeys (9 where indicated)
- Max. 12 Storeys
- Greater than 12 Storeys
- Railways
- Commuter Bus and Rail Station
- Sub-Regional Service Node Boundary
- Secondary Plan Boundary

**Urban Hamilton Official Plan
Centennial Neighbourhoods
Secondary Plan**
Maximum Building Heights in the Node
Map B.6.7-2






- Legend**
- Proposed Trails
 - Proposed Walking and Cycling Connection
 - Higher Order Transit Station Area
 - Neighbourhood Greenways
 - Planned Cycling Infrastructure
 - Proposed Road Extension
 - ▨ Commuter Bus and Rail Station
 - ★ High Order Transit Station
 - ↔ Streetscape Improvement Area
 - Prominent Intersection
 - Gateway Improvement Area
 - ▭ Sub-Regional Service Node Boundary
 - Railways
 - Secondary Plan Boundary

**Urban Hamilton Official Plan
Centennial Neighbourhoods
Secondary Plan
Transportation and Connections
Map B.6.7-3**



Legend

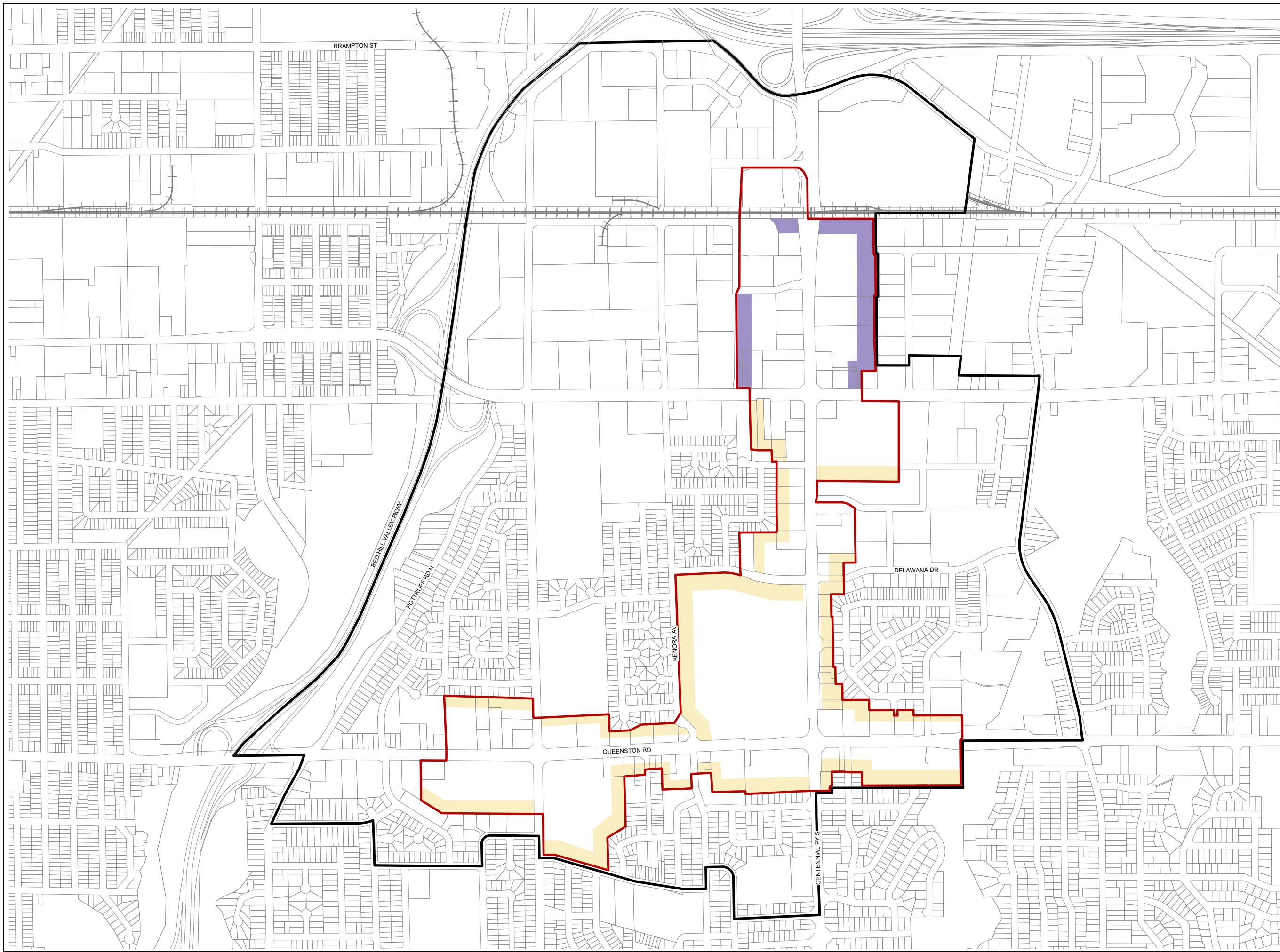
-  Area or Site Specific Policy Area
-  Railways
-  Secondary Plan Boundary

**Urban Hamilton Official Plan
Centennial Neighbourhoods
Secondary Plan
Area and Site Specific Policy Area
Map B.6.7-4**



Not To Scale





Legend

- Industrial Transition Areas
- Neighbourhood Transition Areas
- Railways
- Sub-Regional Service Node Boundary
- Secondary Plan Boundary

**Urban Hamilton Official Plan
Centennial Neighbourhoods
Secondary Plan
Transition Areas
Appendix A**



Not To Scale



Hamilton