
















UHOPA NO. 69 APPEALS - PL171450

★ 3011 Homestead Drive
Appellant # 4

Legend

- Residential Designations**
-  Low Density Residential 2
 -  Low Density Residential 2c
 -  Low Density Residential 3f
 -  Medium Density Residential 3
- Parks and Open Space Designations**
-  Neighbourhood Park
 -  Community Park
 -  General Open Space
 -  Natural Open Space
- Other Designations**
-  Institutional
 -  Mixed Use - Medium Density
 -  District Commercial
 - ES** Elementary School
 - SES** Separate Elementary School
 -  Utility
 - SWM** Storm Water Management
- Other Features**
-  Area or Site Specific Policy
 -  Proposed Roads
 -  Secondary Plan Boundary

Council Adopted: July 9, 2009
Ministerial Approval: March 16, 2011
Effective Date: August 16, 2013

Urban Hamilton Official Plan
Mount Hope
Secondary Plan
Land Use Plan
Map B.5.4-1

