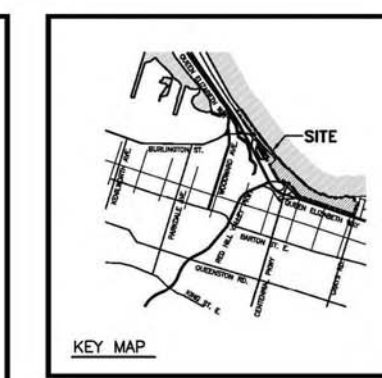
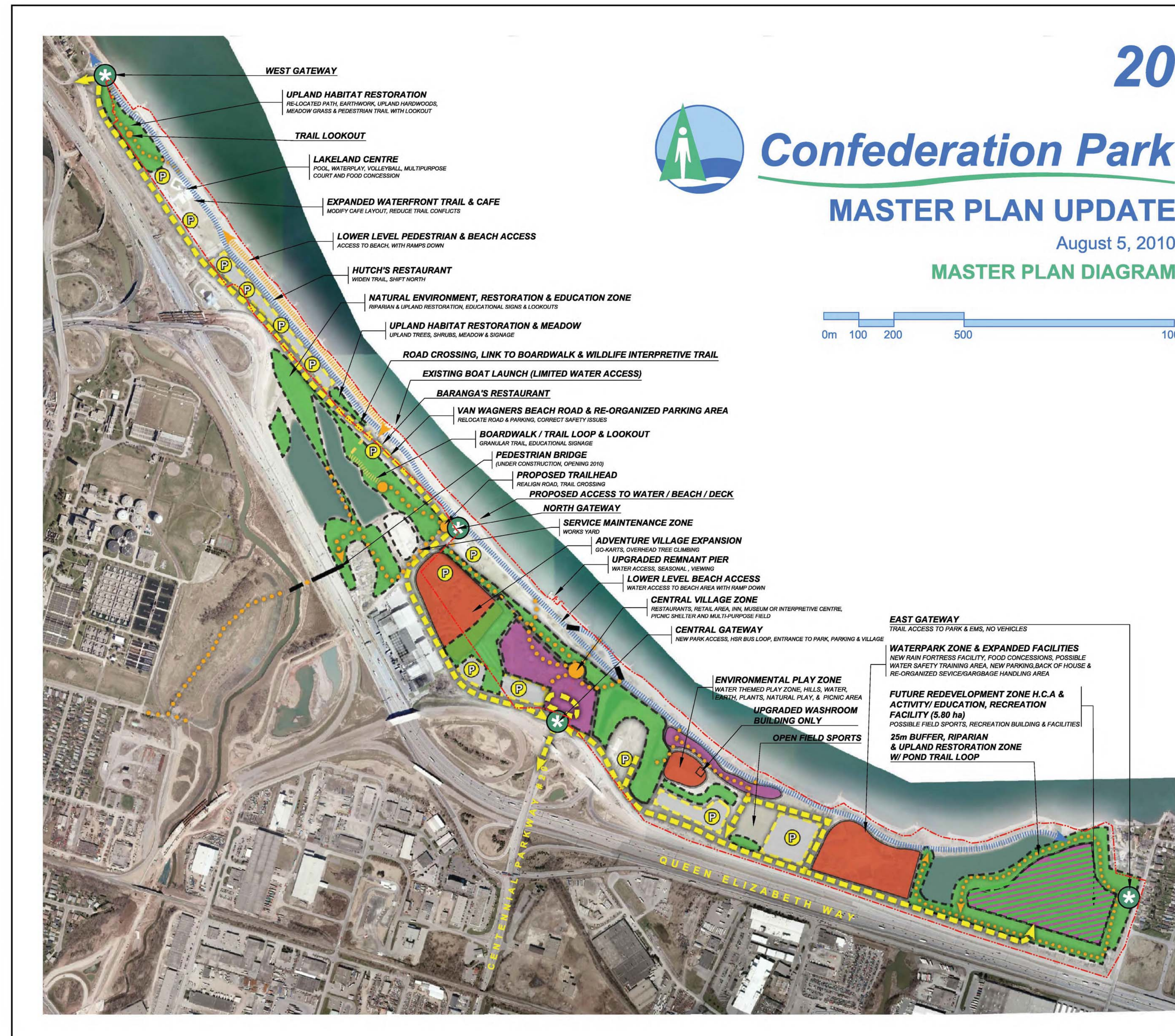


2010 MASTER PLAN DIAGRAM

Confederation Park

FACILITY FIT ANALYSIS

December 4, 2012



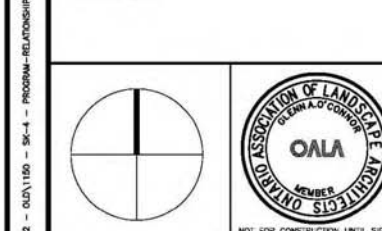
LEGEND

- VEHICULAR ACCESS
- PEDESTRIAN TRAIL
- PEDESTRIAN TRAIL - BOARDWALK
- PROPOSED RECREATION FACILITY ZONE
- PROPOSED BUILDING FACILITY ZONE
- PROPOSED HABITAT RESTORATION ZONE
- PROPOSED PARKING ZONE

SOURCE OF BASE INFORMATION:
Aerial Image courtesy Bing Maps, retrieved June 25, 2008
GIS Information provided by Hamilton Conservation Authority, dated July 14, 2008. Data files made up by the "geoserver.org".

PLOT DATE: December 03, 2012

NO.	DATE	DESCRIPTION	BY
1	10/20/12	ISSUED FOR PRESENTATION	MP
2	11/14/12	ISSUED FOR PRESENTATION	MP
3	11/20/12	ISSUED FOR PRESENTATION	MP
4	12/04/12	ISSUED FOR REVIEW	MP
5	02/06/13	ISSUED FOR PRESENTATION	MP
6	02/06/13	DESCRIPTION	MP



Hamilton Conservation Authority
Healthy Streams... Healthy Communities!

O'CONNOR MOKRYCKE CONSULTANTS INC.
1. Landscape Architecture
2. Environmental Planning
3. Resource Analysis
MEMBERS OF THE ASSOCIATION OF ENVIRONMENTAL DESIGNERS

CONFEDERATION PARK MASTER PLAN UPDATE

HAMILTON, ON

MASTER PLAN DIAGRAM

ISSUED FOR REPORT
SCALE: 1:3000 CHECKED: GO
DATE: MAY 31, 2010 DRAWING: SK-4
DRAWN: MP PROJECT: 1150

Issued for Report - June, 2010

CONFEDERATION PARK



O'Connor Mokrycke CONSULTANTS
innovative, outside thinking. SINCE 1982
3310 South Service Road, Suite 205, Burlington, ON L7N 3M6
T: 905.681.7604 F: 905.681.2944 www.oconnor-consultants.com
LANDSCAPE ARCHITECTURE - ENVIRONMENTAL PLANNING - RESOURCE ANALYSIS



Hamilton

5