








Note: For Urban Natural Heritage Features refer to Schedule B of the Urban Hamilton Official Plan.

 Deferral pending the resolution of the Official Plan Amendment application

Legend

-  Rural Settlement Areas
- Natural Heritage Features**
 -  Core Areas
 -  Linkages
 -  Greenbelt Natural Heritage System
 -  Niagara Escarpment Plan Area
 -  Greenbelt Protected Countryside
 -  Urban Expansion Area - Neighbourhoods
 -  Urban Expansion Area - Employment Area
- Other Features**
 -  Urban Area
 -  John C. Munro Hamilton International Airport
 -  Niagara Escarpment
 -  Urban Boundary
 -  Municipal Boundary

*** Note: Features mapped with a 30m Vegetation Protection Zone.**

Council Adopted: July 9, 2009
Ministerial Approval: March 16, 2011
Effective Date: August 16, 2013

**Rural Hamilton Official Plan
Schedule B
Natural Heritage System**



Date: February 2022