



AROUND THE BAY ROAD RACE

FROM:	Sunday, March 26th, 2023 at 9:00 AM
TO:	Sunday, March 26th, 2023 approximately 4:00 PM
WHERE:	Hamilton & Burlington
WHY:	AROUND THE BAY ROAD RACE – 5K AND 30K EVENT

The following roads are closed as a result of the race:

- **York Boulevard (between Hess and MacNab)** - will be closed to all traffic. Registration for the runners will begin at 6:00 AM on Sunday. This section of road will not reopen until after the completion of the race at approximately 4:00 PM.
- **Dundurn Street (between York and King)** - will be closed to all traffic from approximately 9:00 AM to 4:00 PM.
- **York Boulevard (between Dundurn and Hess)** - (eastbound lanes only) will be closed to all traffic from approximately 9:00 AM to 4:00 PM.
- **York Boulevard (between MacNab and James)** - will be closed between approximately 9:15 AM and 10:00 AM only.
- **Bay Street (between York and King)** – will be closed to all traffic between 6:00 AM and 4:00 PM.
- **James Street (between York and Burlington)** – will be closed to all traffic from approximately 9:15 AM to 10:00 AM.
- **Burlington Street (between James and Hillyard)** – all eastbound lanes will be closed from approximately 9:30 AM to 11:00 AM.
- **Burlington Street (between Hillyard and Woodward)** – one or two eastbound centre lanes will be closed to all traffic between approximately 9:30 AM and 12:00 Noon. The south curb lane will be maintained. While the race is on the upper portion of Burlington, local access will be maintained in both directions on the lower level.
- **Woodward Avenue** – the northbound lanes (between Burlington and Eastport) will be closed to all traffic from approximately 9:30 AM to 12:00 Noon.
- **Beach Blvd.** – the Burlington bound lanes will be closed from 9:45 AM to 1:00 PM. It may be necessary for Police to close the Hamilton bound lanes as well during peak times.
- *Note that all times shown are approximate.*

Route 2 Barton

From 9:15 AM to 10:00 AM

WESTBOUND (To Downtown)

From Barton Street and John Street – left on John Street, right on King Street, left on James and resume regular westbound routing.





# DETOURS & CONSTRUCTION

## EASTBOUND (From Downtown)

Eastbound routing is not affected by this race.

### Route 3 Cannon

**From 9:15 AM to 10:00 AM**

## WESTBOUND (To Downtown)

From Cannon Street and John Street – left on John Street, right on King Street, left on James and resume regular westbound routing.

## EASTBOUND (From Downtown)

Eastbound routing is not affected by this race.

### Route 4 Bayfront

## EASTBOUND (From Downtown)

**From 5:30 AM to 9:00 AM and 11:00 AM until 4:00 PM**

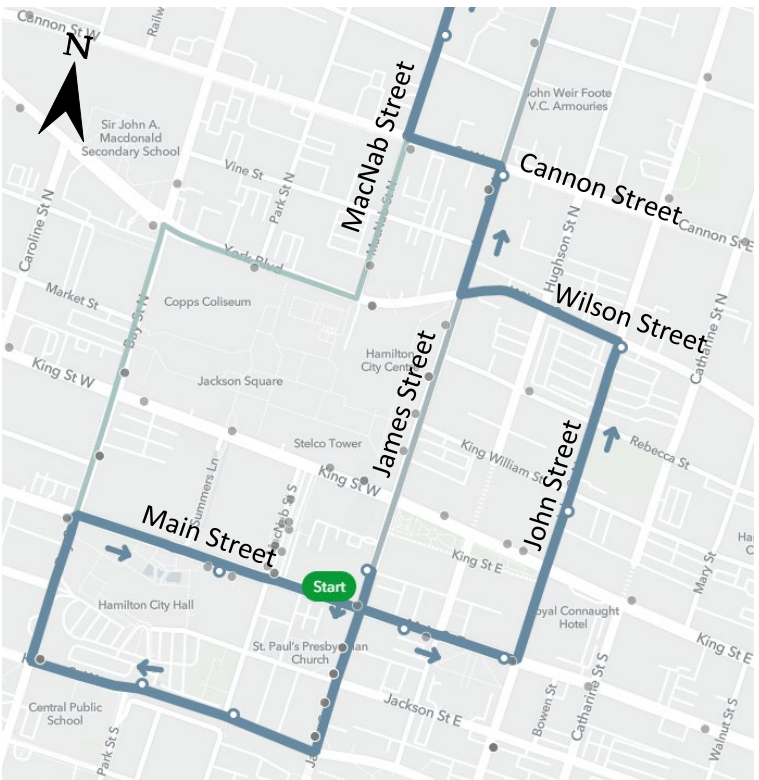
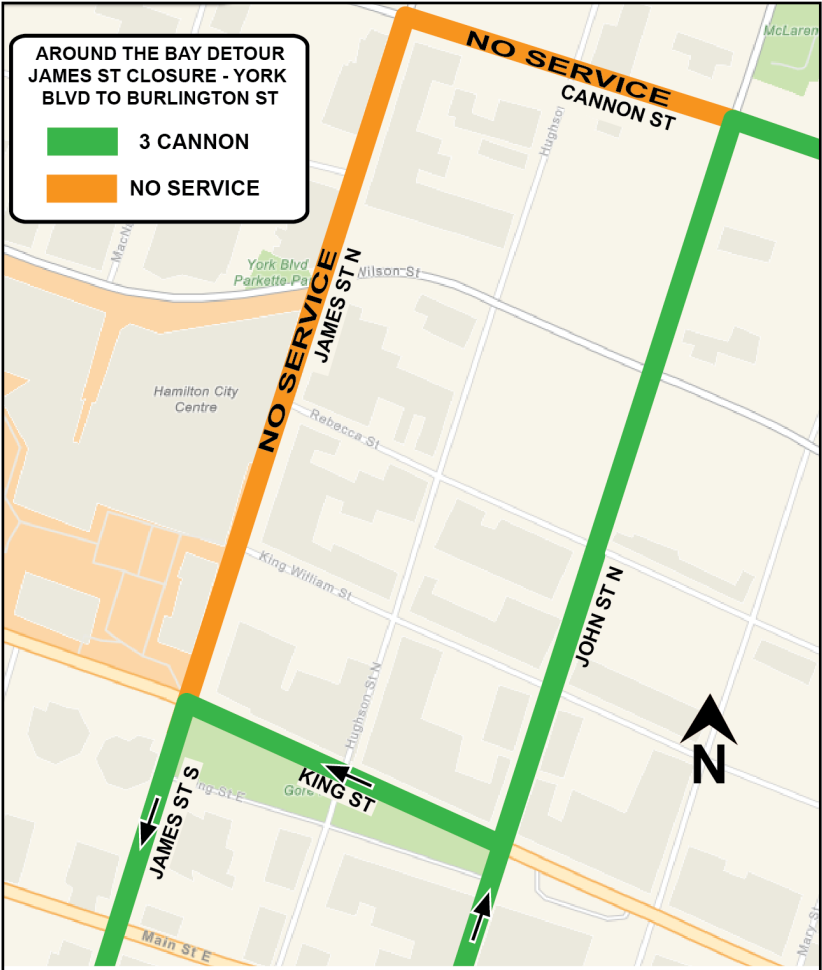
From Bay and Main, right on Main Street, left on John Street, left on Wilson Street, right on James Street, left on Cannon Street, right on MacNab Street and resume regular eastbound routing.

### Route 4 Bayfront

## EASTBOUND (From Downtown)

**From 9:00 AM to 11:00 AM**

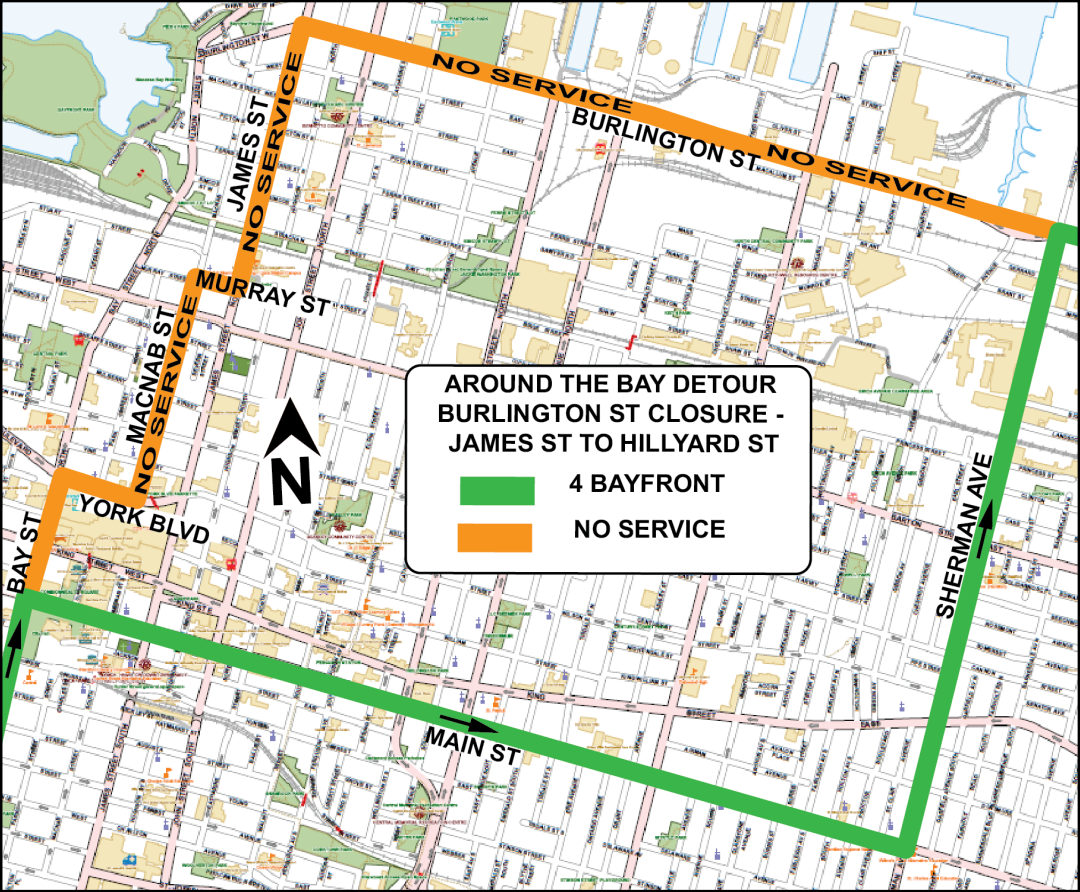
From Bay and Main, right on Main Street, left on Sherman Avenue, right on Burlington Street and resume regular eastbound routing. Please refer to the map on the next page.







# DETOURS & CONSTRUCTION



## Route 4 Bayfront

### EASTBOUND (From Downtown)

**9:00 AM to**  
**11:00 AM**

### WESTBOUND (To Downtown)

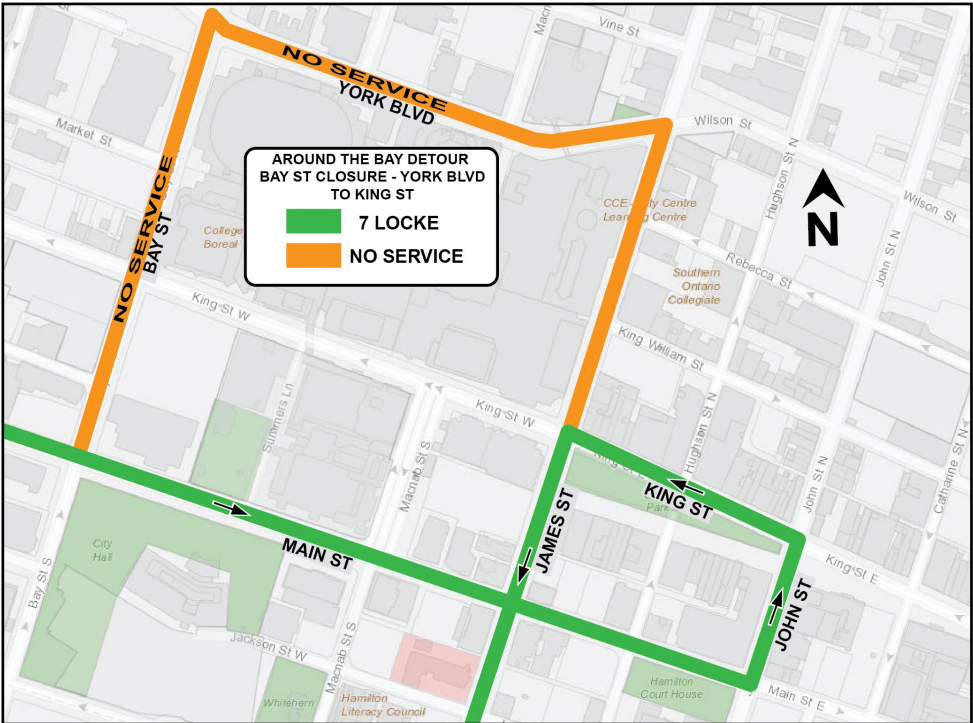
The westbound routing is not affected. However, the trip scheduled to arrive at Burlington and James at **9:48 AM** will experience delays as runners travelling northbound on James Street cross Burlington Street. The **10:00 AM** eastbound trip from James and Main will also experience delays as a result.

### Routes 6/7/8 - Aberdeen/Locke/York

#### EASTBOUND 7 Locke to WESTBOUND 8 York

**From 5:30 AM to**  
**4:00 PM**

From Main and Bay, continue east on Main Street, left on John Street, left on King Street, left on James Street to the route 8 bus stop south of King Street.



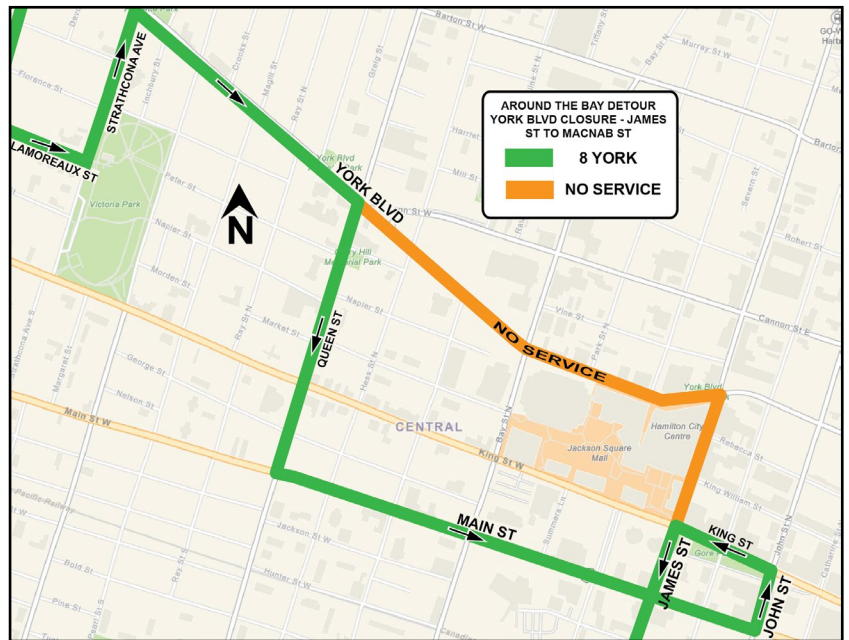




## DETOURS & CONSTRUCTION

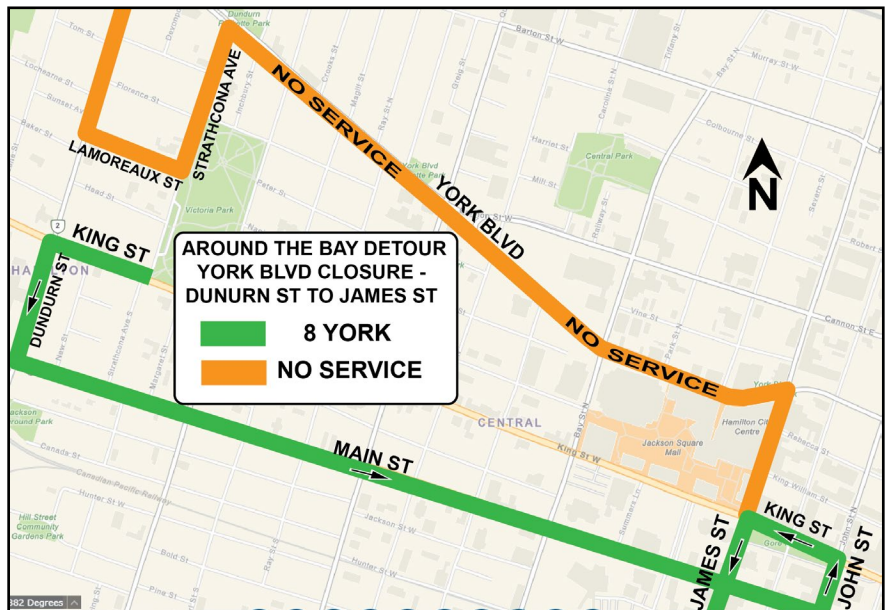
### **EASTBOUND 8 York to WESTBOUND 6 Aberdeen** **From 6:00 AM to 7:30 AM**

From York and Queen, right on Queen Street, left on Main Street, left on John Street, left on King Street and left on James Street to the bus stop at James and Main.



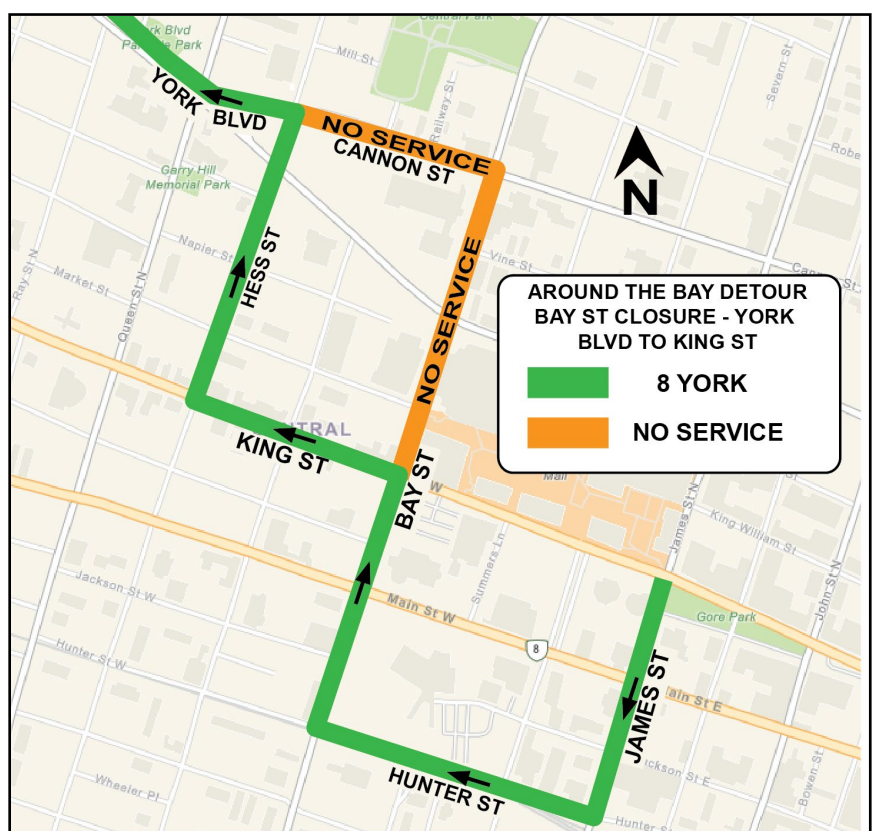
### **EASTBOUND 8 York to WESTBOUND 6 Aberdeen** **From 7:30 AM to 4:00 PM**

From the temporary bus stop on King at Strathcona, continue west on King Street, left on Dundurn Street, left on Main Street, left on John Street, left on King Street and left on James Street to the bus stop at Main Street.



### **WESTBOUND 8 York** **From 5:30 AM to 7:30 AM**

From Bay and King, left on King Street, right on Hess Street, left on Cannon Street and continue west on York Blvd. to resume regular routing.



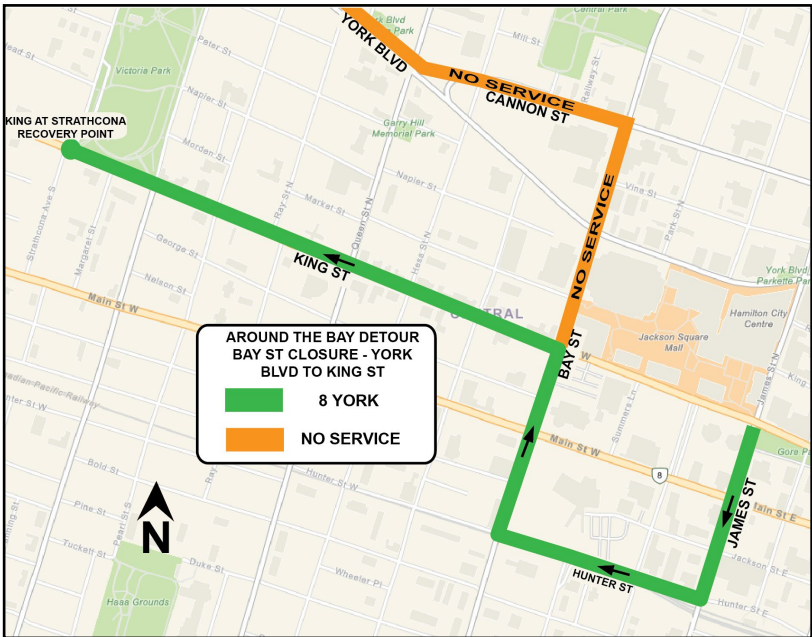




# DETOURS & CONSTRUCTION

**WESTBOUND 8 York**  
**From 7:30 AM to 4:00 PM**

From Bay and King, left on King Street and continue west on King to temporary bus stop and recovery point on King, east of Strathcona.



**Route 11 - Parkdale**

**TO BURLINGTON**  
**From 9:45 AM to 11:30 AM**

From Glow and Woodward, right on Woodward Avenue, left on Barton Street, right at entrance to northbound Red Hill Valley Parkway, follow RHVP to Toronto bound QEW, exit QEW at Fairview Street, right on Fairview Street, right on Maple Avenue, left on Lakeshore Road and resume regular routing to the Burlington Terminal. Please refer to the map at right.



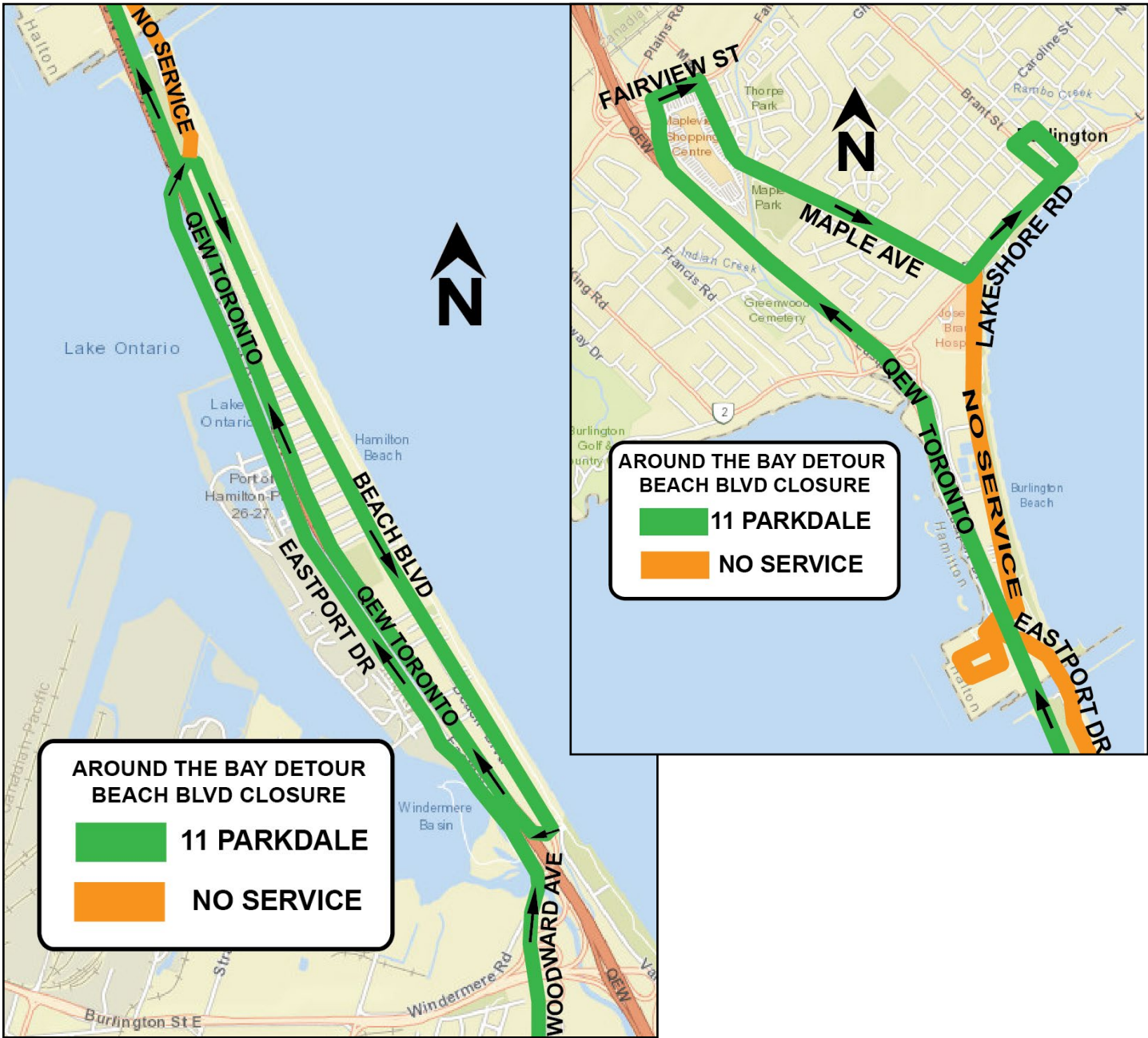
**TO BURLINGTON**  
**From 11:30 AM to 12:30 PM**

From Woodward and Eastport Dr./Beach Blvd., continue north on Eastport Drive, right on Beach Blvd. (towards Hamilton), right at QEW on ramp opposite Van Wagners Beach Road, follow Toronto bound QEW, exit QEW at



# DETOURS & CONSTRUCTION

Fairview Street, right on Fairview Street, right on Maple Avenue, left on Lakeshore Road and resume regular routing to the Burlington Terminal. *Please note that Operators should check for Burlington bound passengers on the opposite side of Beach Blvd.* Please refer to the map below.



## Route 11 - Parkdale

### TO HAMILTON

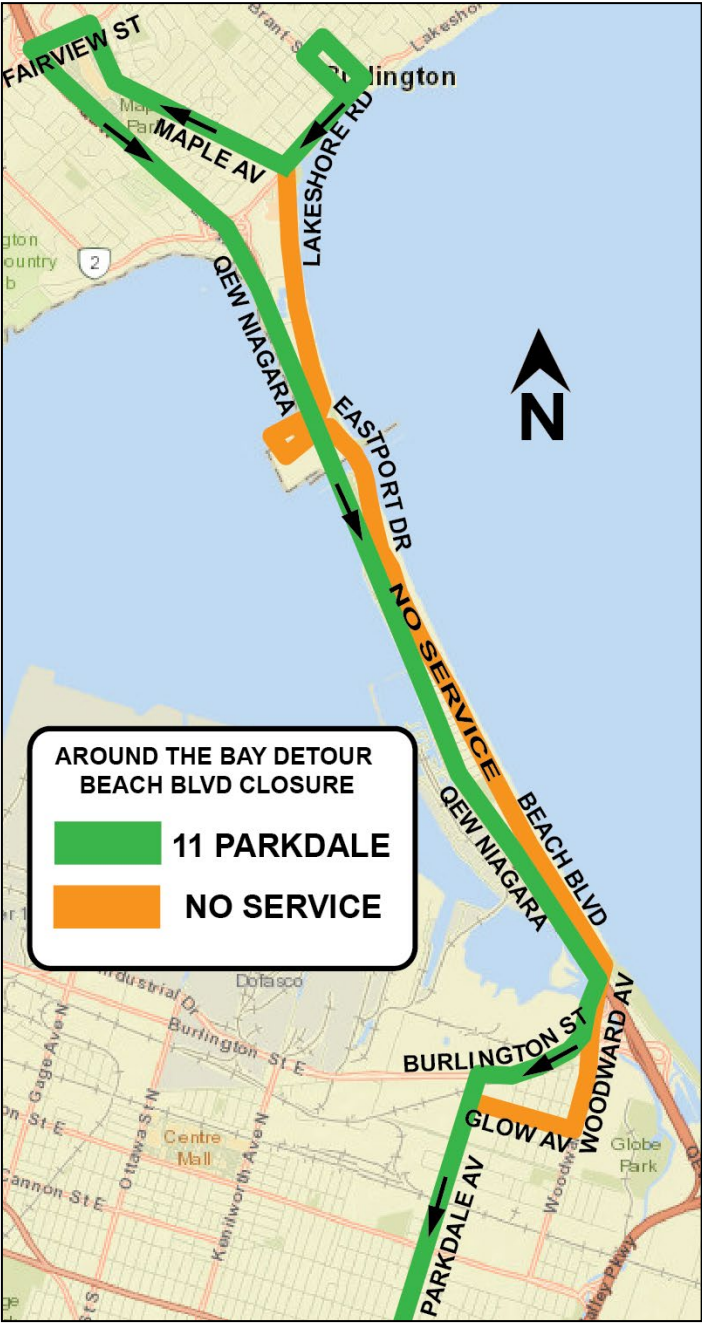
**From 9:45 AM to 11:30 AM**

From Lakeshore and Maple, right on Maple Avenue, left on Fairview Street, follow signs to QEW Niagara, exit at Burlington Street (Nikola Tesla Blvd.), follow Burlington Street westbound, left on Parkdale and resume regular routing on Parkdale, south of Glow.





# DETOURS & CONSTRUCTION



**9:45 AM to 11:30 AM Detour**

## TO HAMILTON

**From 11:30 AM to 12:30 PM**

From Lakeshore and Maple, right on Maple Avenue, left on Fairview Street, follow signs to QEW Niagara, exit at Eastport Drive, continue south on Eastport Drive and resume regular routing south of Lakeshore Road/CCIW.



**11:30 AM to 12:30 PM Detour**

Burlington Transit route 1 Plains will continue to service the bus stops along King Street between John and James. HSR customers wishing to transfer to Burlington Transit should be directed to these bus stops. Route 1 will not be servicing York Blvd. and Plains Road between Highway #6 and downtown but will detour via Highway #403 instead.

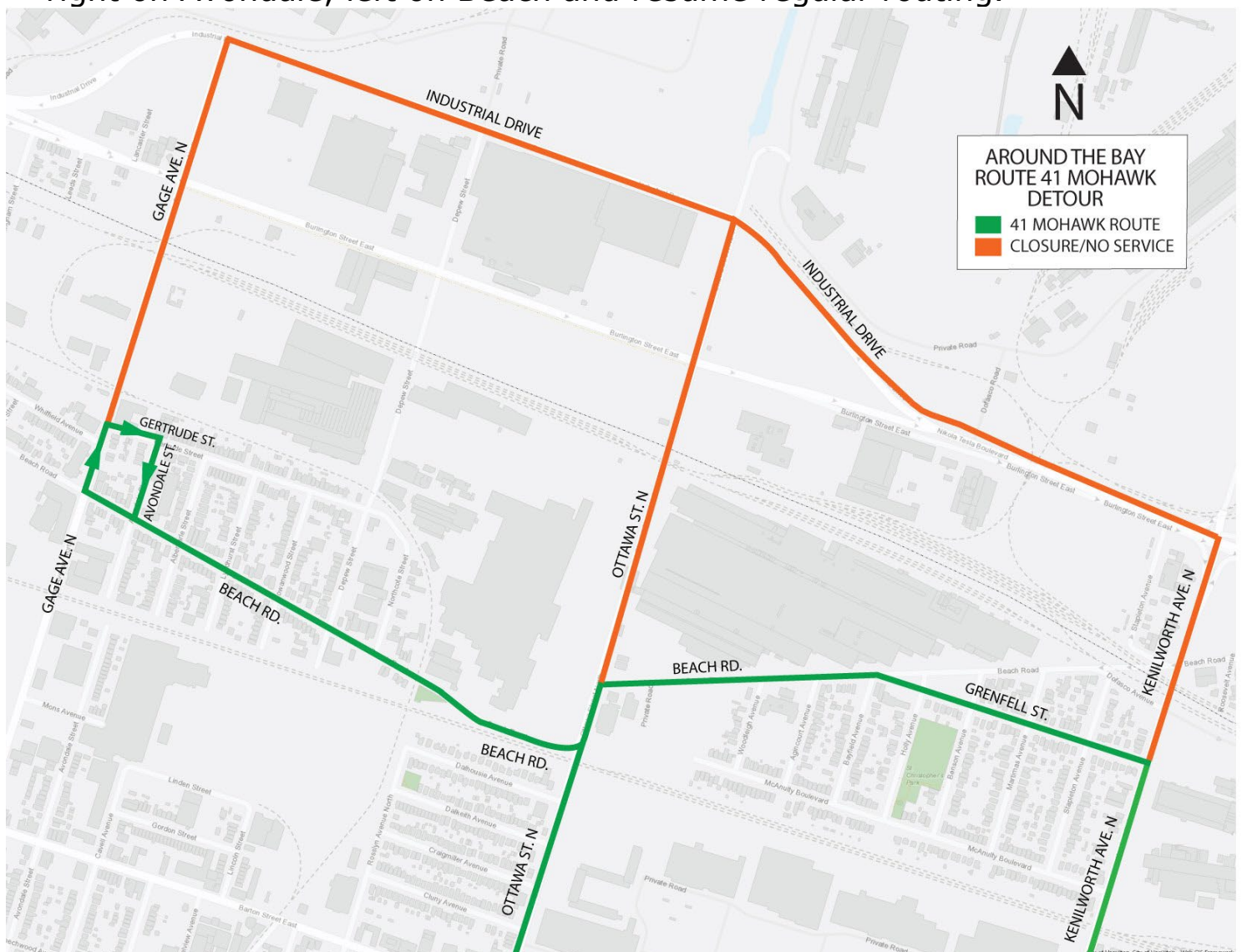


# DETOURS & CONSTRUCTION

## **Route 41 - Mohawk**

**From 9:30 AM to 11:00 AM**

- **Clockwise Looping** - From Ottawa and Beach - left on Beach, right on Gage to temporary recovery point, just north of Beach. From the temporary recovery point, continue north on Gage, right on Gertrude, right on Avondale, left on Beach and resume regular routing.
- **Counter Clockwise Looping** - From Kenilworth and Grenfell - left on Grenfell, continue on Beach, left on Ottawa, right on Beach, right on Gage to temporary recovery point on Gage, north of Beach. From the temporary recovery point, continue north on Gage, right on Gertrude, right on Avondale, left on Beach and resume regular routing.



If you have any questions or concerns, please speak to your Supervisory staff or Manager.

*A. M. Laughlin*

**Andy McLaughlin**

**Senior Project Manager, Transit Planning and Infrastructure**

**Detour Notice 011**

**Posting period from March 20<sup>th</sup>, to March 26<sup>th</sup>, 2023**