



Location Map



 Hamilton

PLANNING AND ECONOMIC DEVELOPMENT DEPARTMENT

File Name/Number: 0 Regional Rd 97	Date: April 3, 2023	
Appendix "A"	Scale: N.T.S	Planner/Technician: RD/VS

Subject Property

 0 Regional Road 97 (Flamborough)
Item #10

 Buildings

PIN # 17530-0046 (LT)
 IRREGULAR 2.50AC 165.00FR 660.000D
 more or less
 According to the last returned assessment roll the
 assessed value of land is: \$25,500

Roll No. 301.810.07400
Minimum Bid: \$6,052.25

NOTE: PROPERTY IS A PROVINCIALLY SIGNIFICANT WETLAND,
 LAND LOCKED AND NON-DEVELOPABLE