

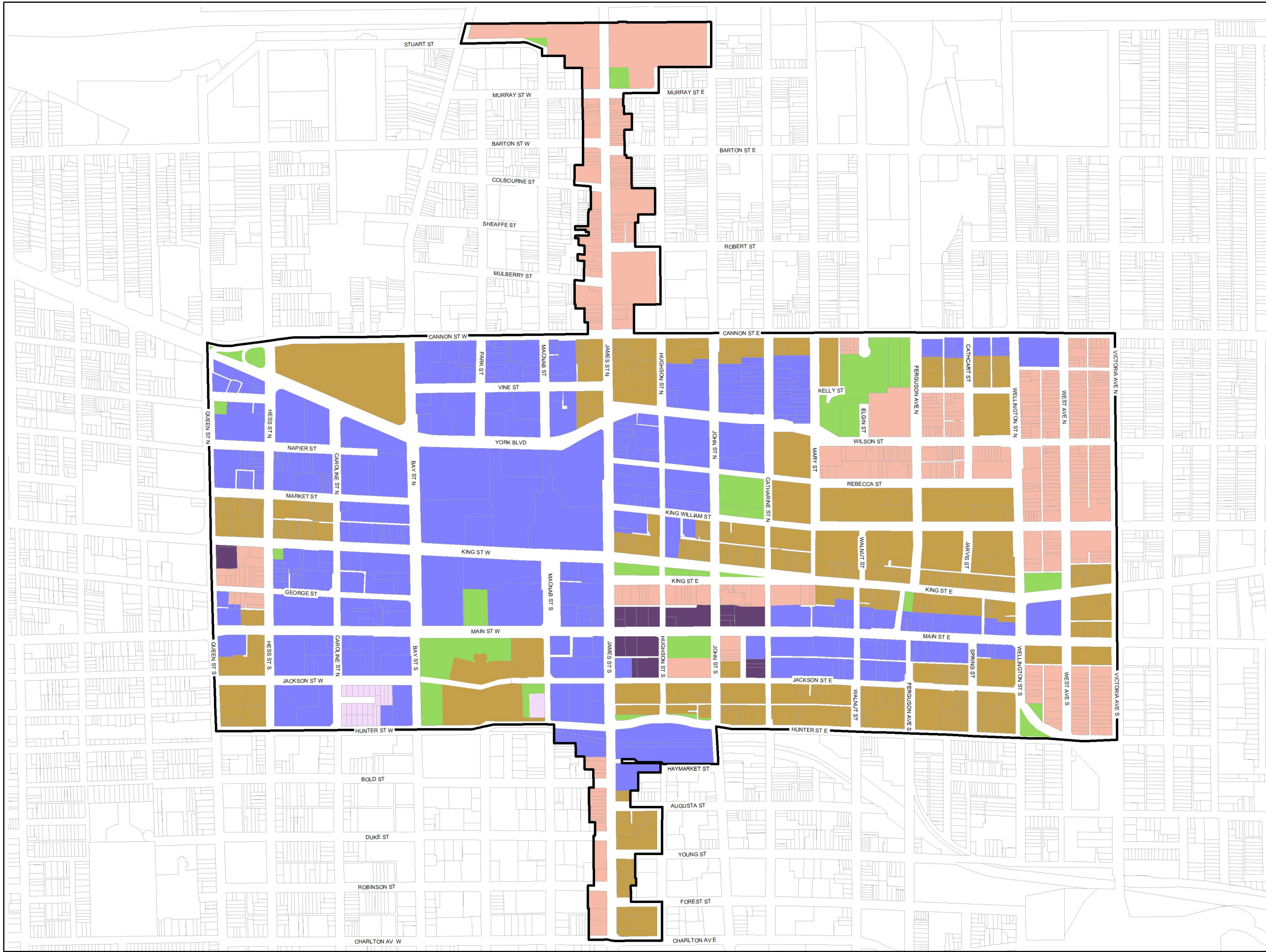
**Legend**

- Residential Designations**
  - Downtown Residential
- Commercial and Mixed Use Designations**
  - Downtown Mixed Use
- Parks and Open Space Designations**
  - General Open Space
  - Community Park
  - City Wide Park
- Other Designations**
  - Utility and Transport
  - Institutional
- Other Features**
  - Pedestrian Focus
  - Gateway
  - Area or Site Specific Policy
  - Secondary Plan Boundary

**Urban Hamilton Official Plan  
Downtown Hamilton  
Secondary Plan  
Land Use Plan  
Map B.6.1-1**

 Not To Scale	 <b>Hamilton</b>
Date: March 2023 <b>PLANNING &amp; ECONOMIC DEVELOPMENT DEPARTMENT</b> <small>© Teranet Land Information Services Inc. and its licensors. (2017)          May Not be Reproduced without Permission. THIS IS NOT A PLAN          OF SURVEY</small>	





**NOTE:** Maximum Building Heights within the Downtown shall be no greater than the height of the top of the Escarpment in accordance with Policy B.6.1.4.9.

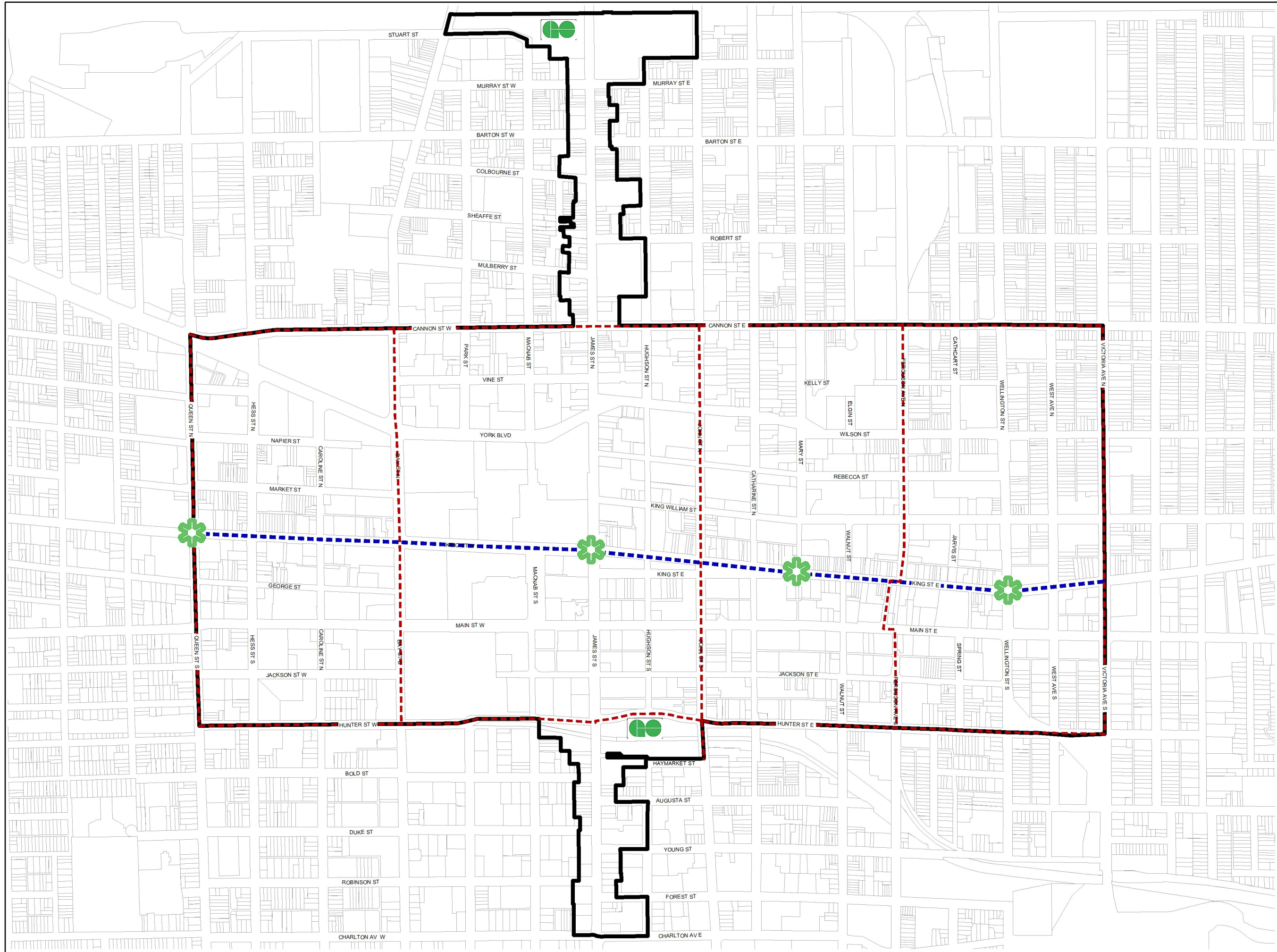
**NOTE:** This Map is implemented through specific zoning provisions and Figure 1, Schedule F - Special Figures of Zoning By-law 05-200

**Legend**






- Low-rise 1
- Low-rise 2
- Mid-rise
- High-rise 1
- High-rise 2
- Parks/Open Space
- Secondary Plan Boundary

**Urban Hamilton Official Plan  
Downtown Hamilton  
Secondary Plan  
Maximum Building Heights  
Map B.6.1-2**






**Legend**

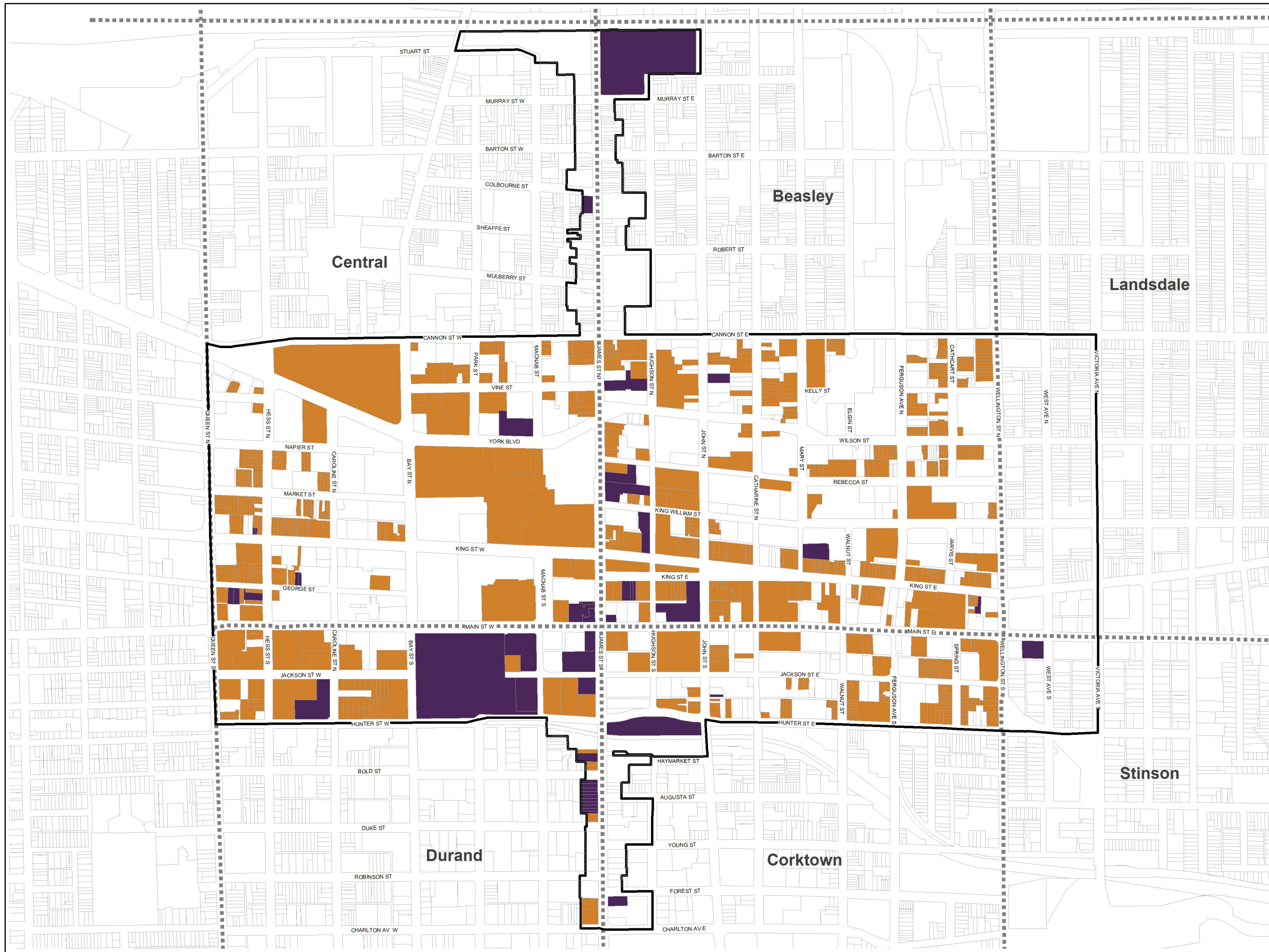
-  GO Transit Station
-  Higher Order Transit Station
-  Higher Order Transit Station Area
-  Priority Transit Corridor (B-line LRT McMaster to Eastgate)
-  Secondary Plan Boundary

**Urban Hamilton Official Plan  
Downtown Hamilton  
Secondary Plan  
Higher Order Transit  
Appendix A**

Not To Scale  
Date: March 2023  
PLANNING & ECONOMIC DEVELOPMENT DEPARTMENT  
© Traneet Land Information Services Inc. and its licensors. (2017)  
May Not be Reproduced without Permission. THIS IS NOT A PLAN OF SURVEY







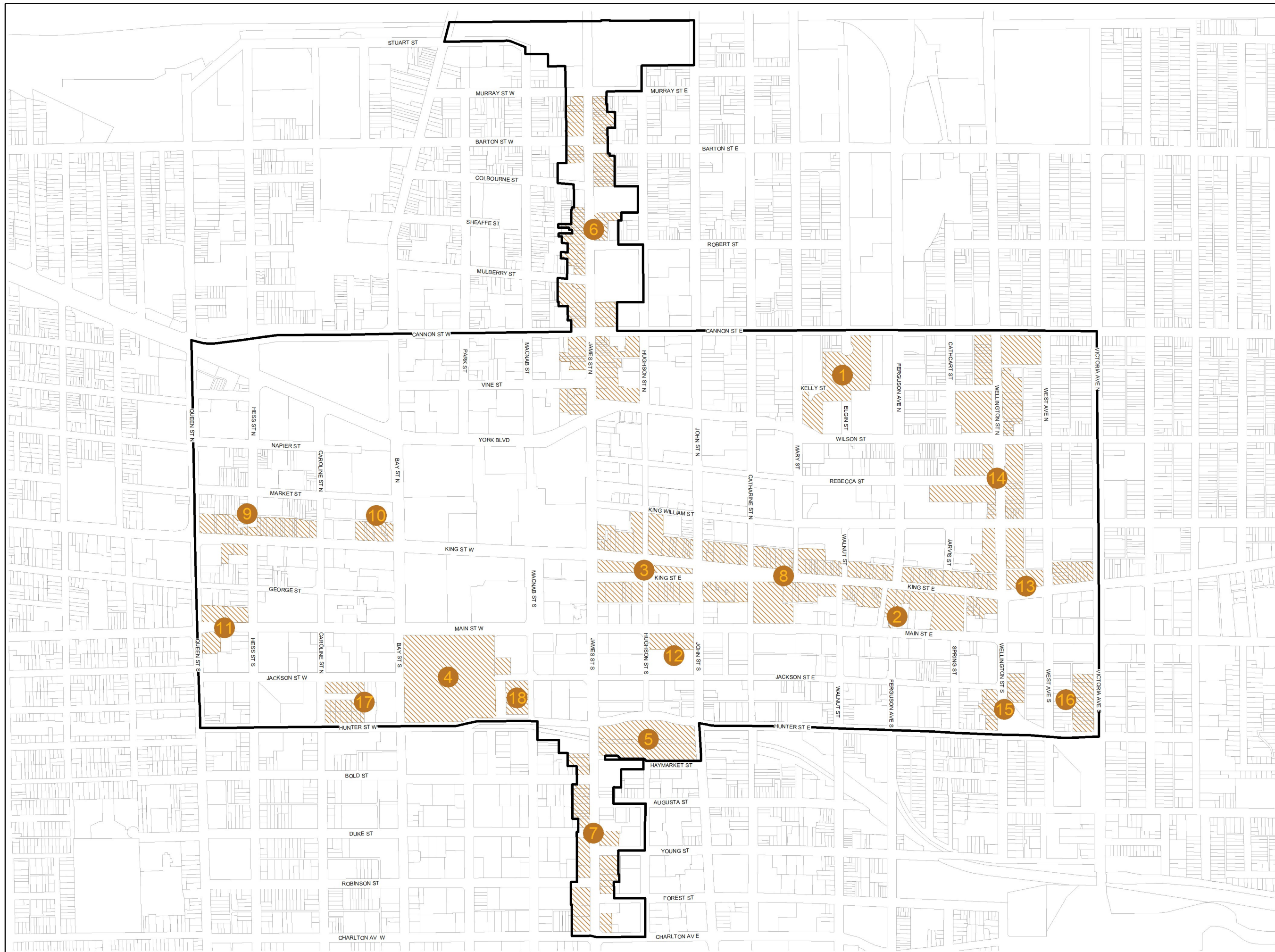


- Legend**
- Registered Non-Designated
  - Designated
  - Established Historical Neighbourhoods
  - Secondary Plan Boundary

**Urban Hamilton Official Plan  
Downtown Hamilton  
Secondary Plan  
Cultural Heritage Resources  
Appendix B**

 Not To Scale Date: March 2023	 Hamilton
PLANNING & ECONOMIC DEVELOPMENT DEPARTMENT <small>© Teramet Land Information Services Inc. and its licensors. (2017)          May Not be Reproduced without Permission. THIS IS NOT A PLAN OF SURVEY</small>	





### Legend

- Cultural Heritage Landscapes
  - 1. Beasley Park
  - 2. Former Ferguson Rail Line - Main St. to King St.
  - 3. Gore Park - James St. to Catharine St.
  - 4. Hamilton City Hall (designated under Part IV of the Ontario Heritage Act)
  - 5. Hamilton GO Station (designated under Part IV of the Ontario Heritage Act)
  - 6. James St. N. Streetscape - York Blvd/Wilson St. to Murray St.
  - 7. James St. S. Streetscape - Hunter St. to Charleton Av.
  - 8. King St. E. Streetscape - James St. to Wellington St.
  - 9. King St. W. Streetscape - Queen St. to Caroline St.
  - 10. King St. W. Streetscape - at Bay St.
  - 11. Main St. W. Streetscape - Queen St. S. to Hess St. S.
  - 12. Prince's Square
  - 13. Wellington Park
  - 14. Wellington St. N Streetscape - King St. E. to Cannon St. E.
  - 15. Wellington St. S. Streetscape - East and West sides, Main St. E. to Hunter St. E.
  - 16. Victoria Av. S. Streetscape - Main St. E. to Hunter St.
  - 17. Wesanford Place
  - 18. Whitehern National Historic Site (designated under Part IV of the Ontario Heritage Act)
- Secondary Plan Boundary

### Urban Hamilton Official Plan Downtown Hamilton Secondary Plan Cultural Heritage Landscapes Appendix B-1

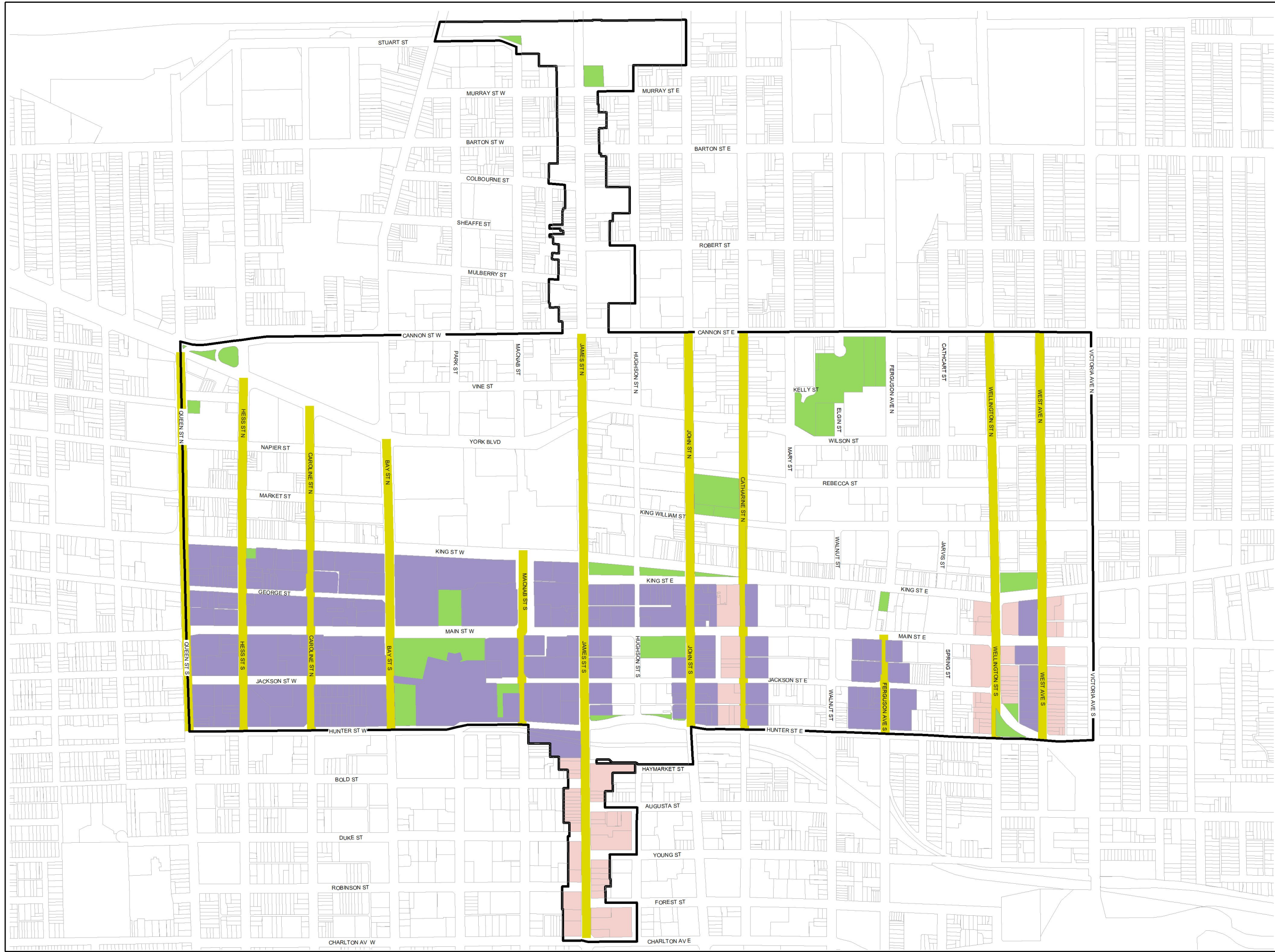
Not To Scale

Date: August 2019

PLANNING & ECONOMIC DEVELOPMENT DEPARTMENT

© Terane Land Information Services Inc. and its licensors. (2017)  
May Not be Reproduced without Permission. THIS IS NOT A PLAN OF SURVEY





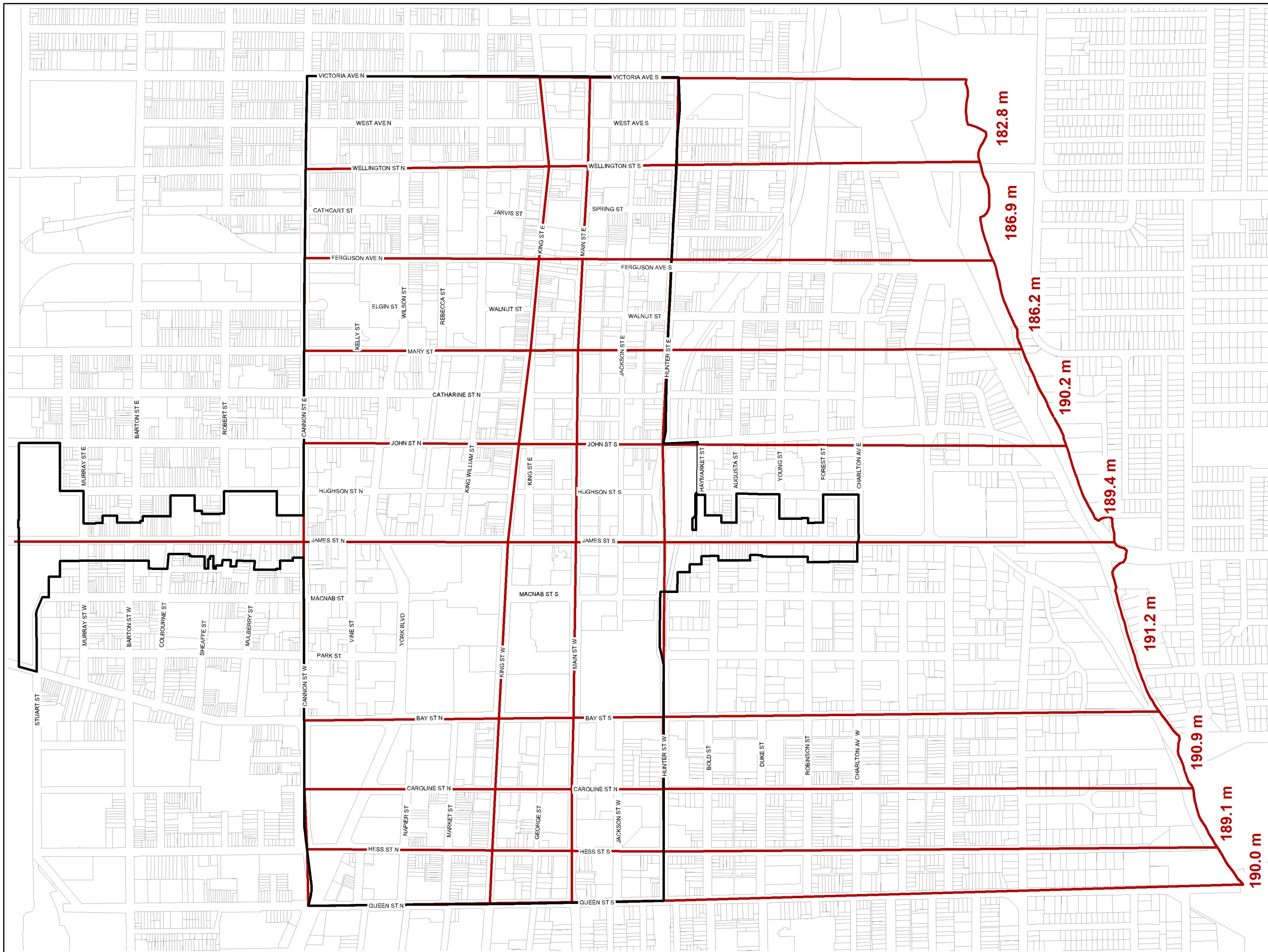
- Legend**
- Parks / OpenSpace
  - Locations Where There May Be Impacts to Views
  - Locations Where There Are Impacts to Views
  - View Corridor to Niagara Escarpment
  - Secondary Plan Boundary

**Urban Hamilton Official Plan  
Downtown Hamilton  
Secondary Plan  
Viewshed Analysis  
Appendix C**







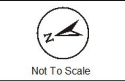
Note: Measurements are in meters above sea level.



Legend

-  Downtown Elevation Study Lines
-  Secondary Plan Boundary

Urban Hamilton Official Plan  
Downtown Hamilton  
Secondary Plan  
Niagara Escarpment Height  
Appendix D



Not To Scale

Date: March 2023



PLANNING & ECONOMIC DEVELOPMENT DEPARTMENT  
© Teramet Land Information Services Inc. and its licensors (2017).  
May Not be Reproduced without Permission. THIS IS NOT A PLAN  
OF SURVEY