


Key Map - Ward 1


## Location Map


  
 Hamilton

PLANNING AND ECONOMIC DEVELOPMENT DEPARTMENT

File Name/Number: 217 Napier St	Date: October 3, 2023
Appendix "A"	Scale: N.T.S.
Planner/Technician: RD/VS	

**Subject Property**

 217 Napier Street (Hamilton)  
Item #5

 Buildings

PIN # 17145-0044 (LT)  
0.03AC 21.50FR 66.00D more or less  
According to the last returned assessment roll the  
assessed value of land is: \$237,000

Roll No. 010.104.53270

**Minimum Bid: \$74,104.97**