

Legend

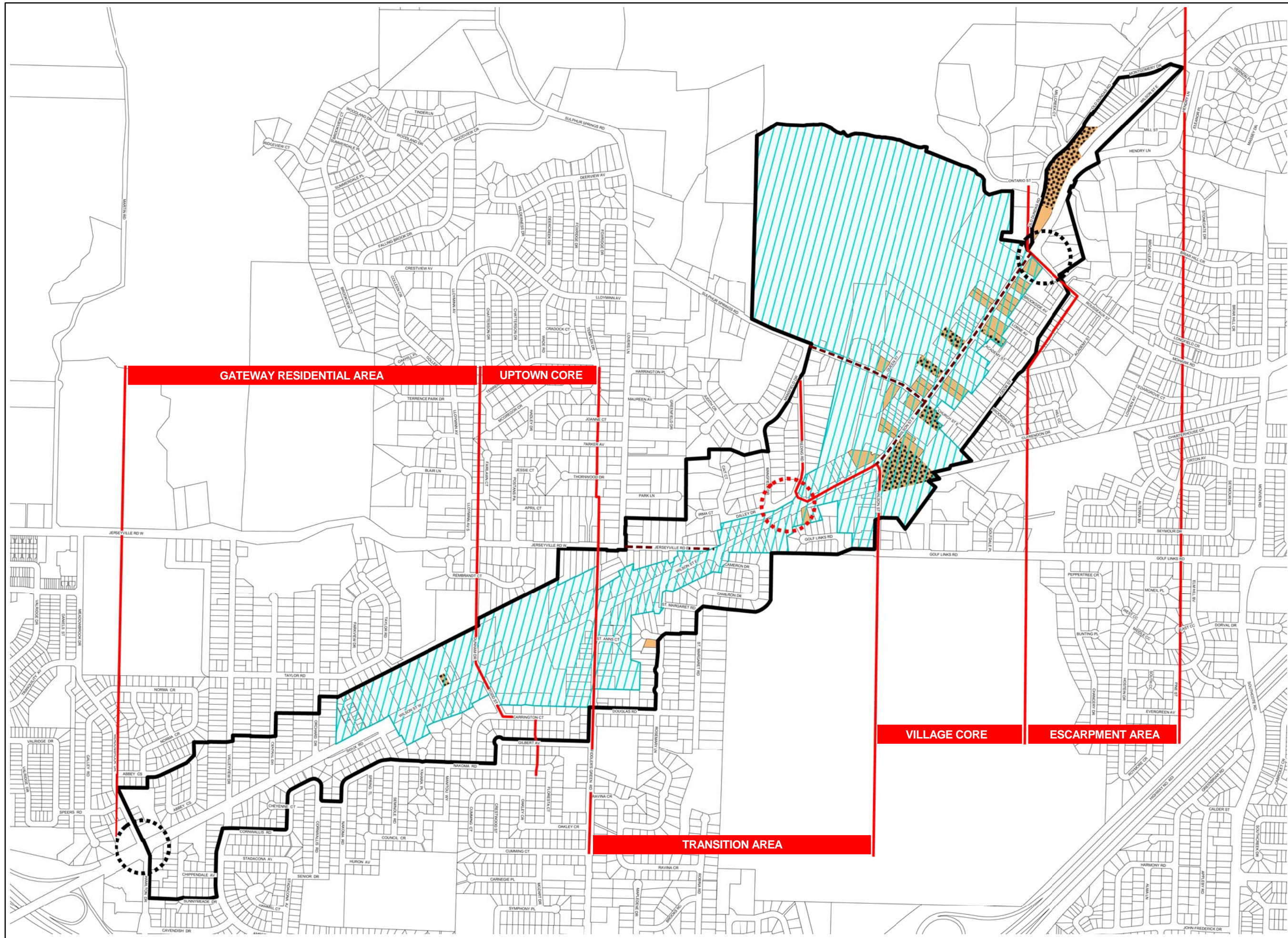
- Residential Designations**
 - Low Density Residential 1
 - Low Density Residential 3
 - Medium Density Residential 2
- Commercial and Mixed Use Designations**
 - Local Commercial
 - Mixed Use - Medium Density
- Parks and Open Space Designations**
 - Parkette
 - Neighbourhood Park
 - Community Park
 - General Open Space
 - Natural Open Space
- Other Designations**
 - Utility
 - Institutional
- Other Features**
 - Pedestrian Focus
 - Area or Site Specific Policy
 - Secondary Plan Boundary

Council Adopted: July 9, 2009
 Ministerial Approval: March 16, 2011
 Effective Date: August 16, 2013

**Urban Hamilton Official Plan
 Ancaster Wilson Street
 Secondary Plan
 Land Use Plan Map
 Map B.2.8-1**

Date: Sept. 2023

Not To Scale



GATEWAY RESIDENTIAL AREA








UPTOWN CORE

VILLAGE CORE

ESCARPMENT AREA

TRANSITION AREA

Legend

-  Listed Heritage Properties
-  Designated Heritage Properties
-  Community Node Area
-  Secondary Plan Boundary
-  Special Character Road
-  Potential Gateway Feature
-  Gateway Feature

**Urban Hamilton Official Plan
Ancaster Wilson Street
Secondary Plan
Character Areas and Heritage Features
Appendix A**

Date:
May 2, 2016

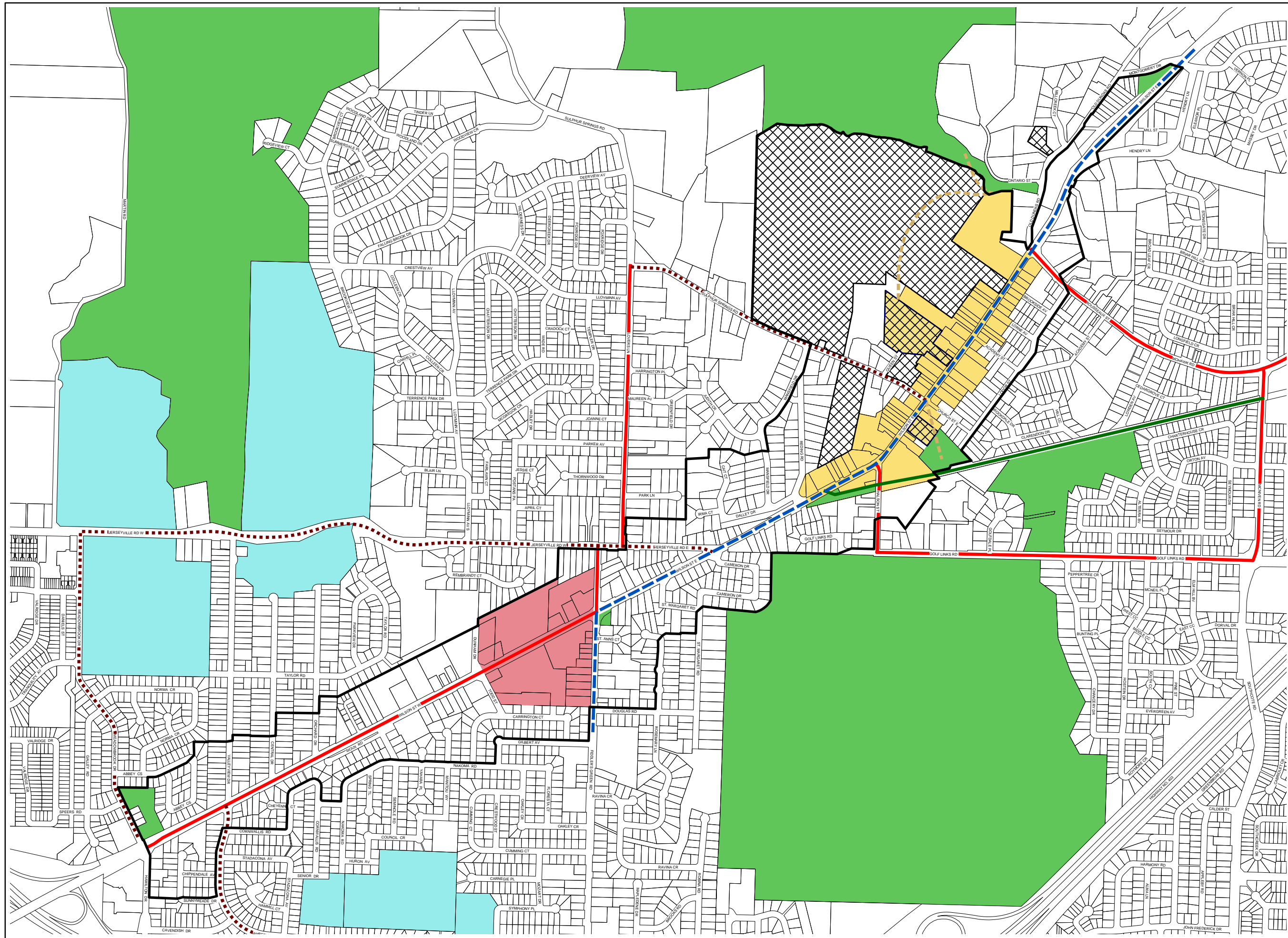


Not To Scale



Hamilton

PLANNING AND ECONOMIC DEVELOPMENT DEPARTMENT
© Teranet and Information Services Inc. and its licensors.
[2011] May Not be Reproduced without Permission.
THIS IS NOT A PLAN OF SURVEY.



Legend

-  Secondary Plan Boundary
-  Multi Use Path
-  Existing Bike Lane
-  Proposed Bike Lane/Paved Shoulders/Shared Lane/On-Street Bike Route (As Per Ancaster Transportation Master Plan)
-  Proposed Trail Link
-  Link to Neighbourhoods
-  Institution or Public Place
-  School / Athletic Facility or Community Centre
-  Park and Open Space
-  Village Core
-  Uptown Core

NOTE: Includes amenities outside of the Secondary Plan Boundary for reference. Location of potential proposed trail links are approximate. Exact routes may vary.

**Urban Hamilton Official Plan
Ancaster Wilson Sreet
Secondary Plan
Potential Connections
Appendix B**

Date: September 28, 2015



Not To Scale



Hamilton

PLANNING AND ECONOMIC DEVELOPMENT DEPARTMENT
© Teranet and Information Services Inc. and its licensors.
[2011] May Not be Reproduced without Permission.
THIS IS NOT A PLAN OF SURVEY.