


















### Legend

-  Low Density Residential 2b
  -  Low Density Residential 2e
  -  Low Density Residential 3c
  -  Medium Density Residential 3
- Parks and Open Space Designations**
-  Parkette
  -  Neighbourhood Park
  -  City Wide Park
  -  General Green Space
  -  Natural Open Space
- Other Designations**
-  Local Commercial
  -  Institutional
  - ES** Elementary School
  - SWM** Storm Water Management
  -  Utility
- Other Features**
-  Area or Site Specific Policy
  -  On Street Bikeway
  -  Off Street Bikeway/Walkway
  -  Municipal Boundary
  -  Secondary Plan Boundary

Council Adopted: July 9, 2009  
 Ministerial Approval: March 16, 2011  
 Effective Date: August 16, 2013

**Urban Hamilton Official Plan**  
**Urban Lakeshore Area**  
**Secondary Plan**  
 Land Use Plan Map  
 Map B.7.3-1

Date: February 2022



Not To Scale

