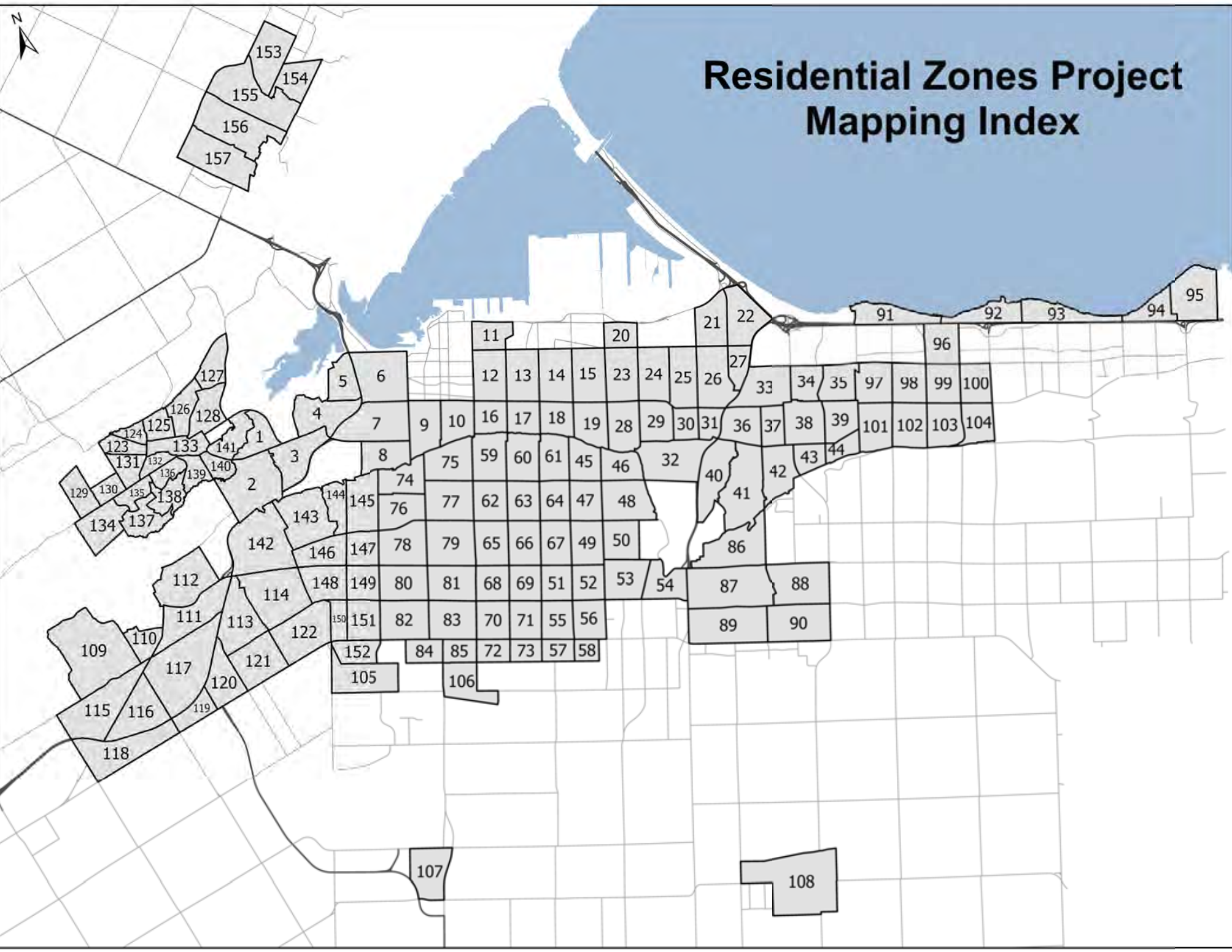
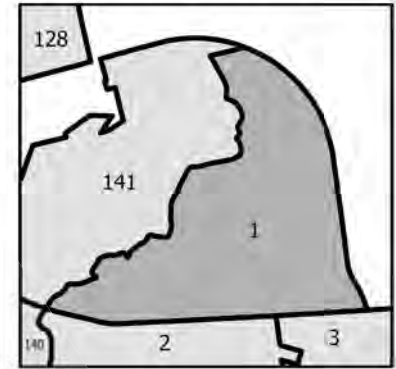


Residential Zones Project Mapping Index





Map 1 of 157



Lands to be added to Zoning By-law No. 05-200 as:

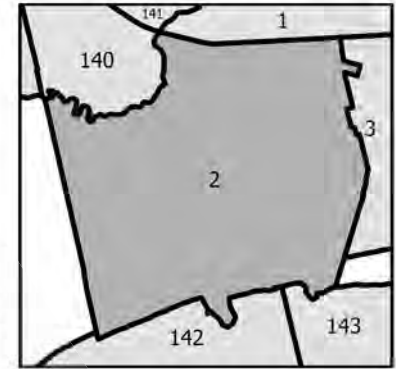
- Low Density Residential (R1) Zone
- Low Density Residential - Small Lot (R1a) Zone
- Low Density Residential - Large Lot (R2) Zone

By-law No. 05-200 Maps:
863, 904, 905, 946, 947, 948




| | | |
|---|---------------------|---|
| Scale: N.T.S. | File Name/Number: |  |
| Date: February 1, 2024 | Planner/Technician: | |
| PLANNING AND ECONOMIC DEVELOPMENT DEPARTMENT | | Hamilton |




Map 2 of 157



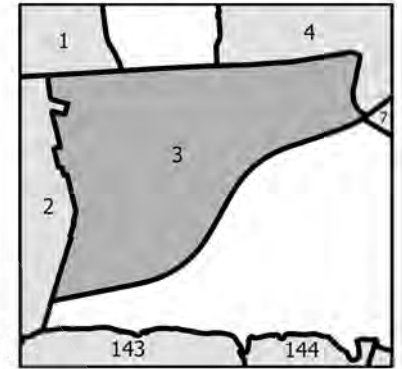
Lands to be added to Zoning By-law No. 05-200 as:

-  Low Density Residential (R1) Zone
-  Low Density Residential - Small Lot (R1a) Zone
-  Low Density Residential - Large Lot (R2) Zone




By-law No. 05-200 Maps:
945, 946, 947, 987, 988, 989, 1032, 1033

| | | |
|--|---------------------|---|
| Scale: N.T.S. | File Name/Number: |  |
| Date: February 1, 2024 | Planner/Technician: | |
| PLANNING AND ECONOMIC DEVELOPMENT DEPARTMENT | | Hamilton |

Map 3 of 157



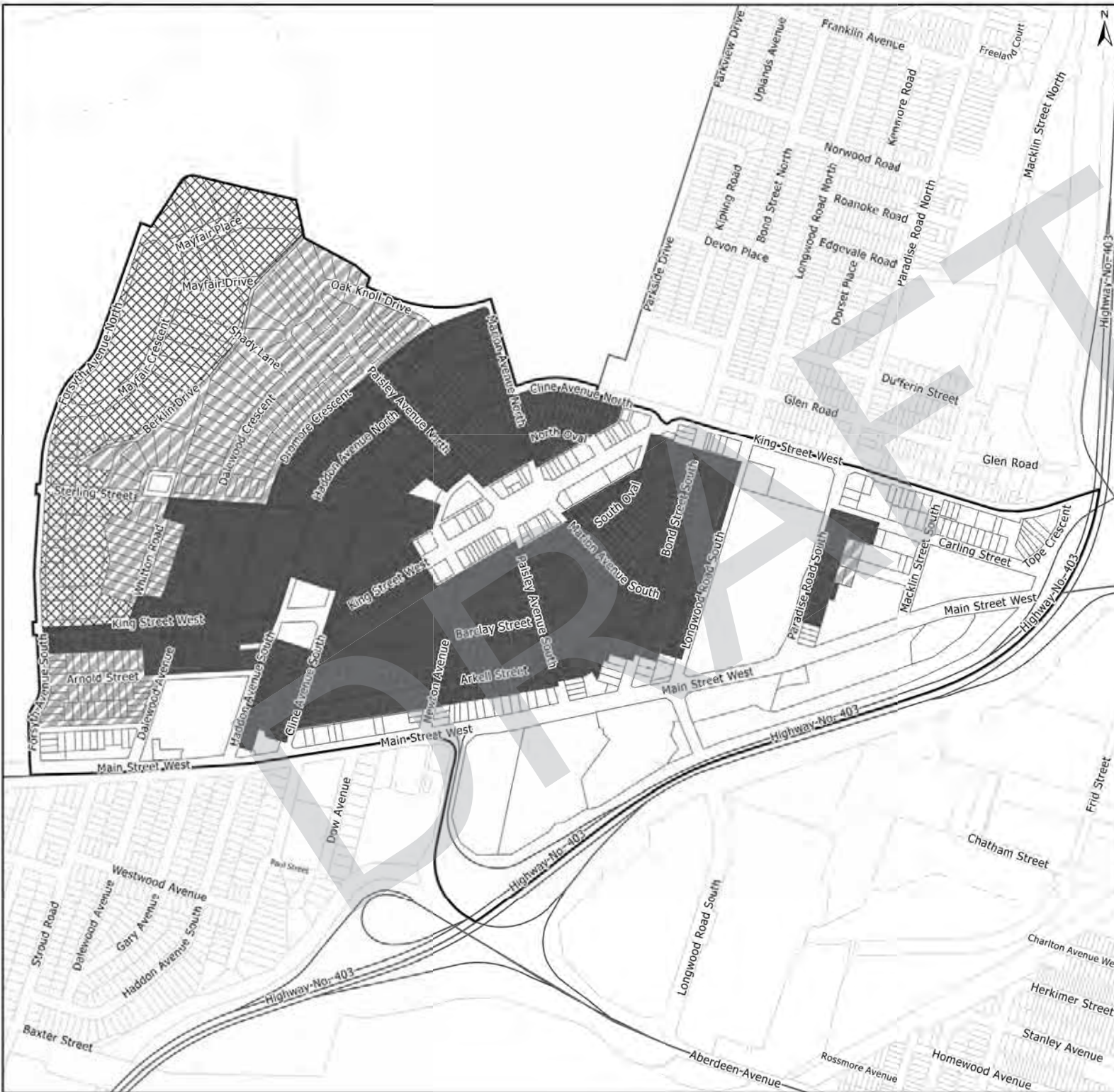
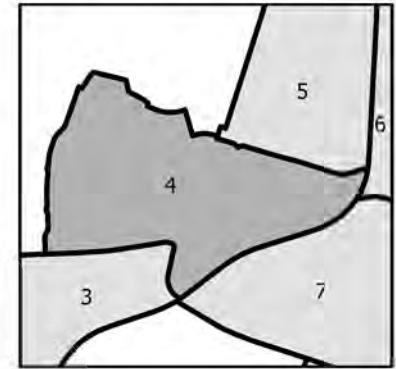
Lands to be added to Zoning By-law No. 05-200 as:

-  Low Density Residential (R1) Zone
-  Low Density Residential - Small Lot (R1a) Zone
-  Low Density Residential - Large Lot (R2) Zone




By-law No. 05-200 Maps:
947, 948, 949, 989, 990, 1033, 1034

| | | |
|--|---------------------|---|
| Scale: N.T.S | File Name/Number: |  |
| Date: February 1, 2024 | Planner/Technician: | |
| PLANNING AND ECONOMIC DEVELOPMENT DEPARTMENT | | |


Map 4 of 157



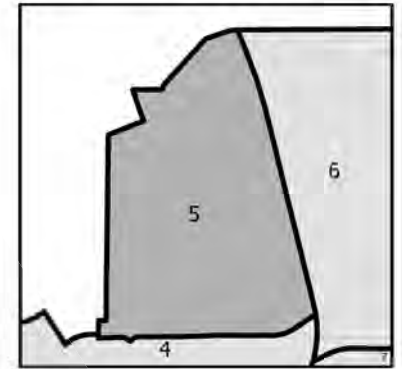
Lands to be added to Zoning By-law No. 05-200 as:

-  Low Density Residential (R1) Zone
-  Low Density Residential - Small Lot (R1a) Zone
-  Low Density Residential - Large Lot (R2) Zone




By-law No. 05-200 Maps:
864, 865, 906, 907, 908, 948, 949, 950

| | | |
|--|---------------------|---|
| Scale: N.T.S | File Name/Number: |  |
| Date: February 1, 2024 | Planner/Technician: | |
| PLANNING AND ECONOMIC DEVELOPMENT DEPARTMENT | | Hamilton |

Map 5 of 157



Lands to be added to Zoning By-law No. 05-200 as:

-  Low Density Residential (R1) Zone
-  Low Density Residential - Small Lot (R1a) Zone
-  Low Density Residential - Large Lot (R2) Zone

By-law No. 05-200 Maps
824, 865, 866, 907, 908

Scale:
N.T.S

File Name/Number:

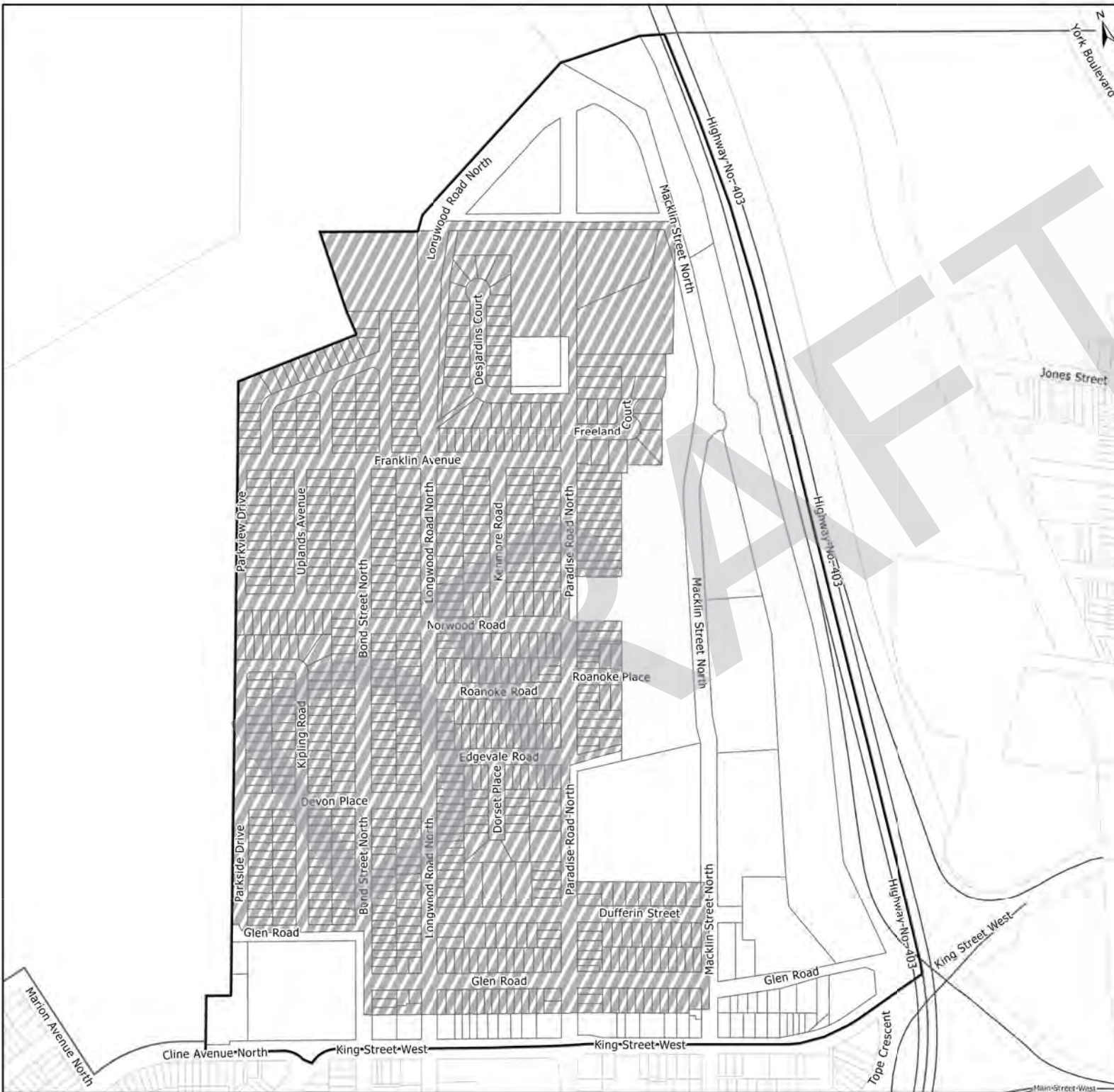
Date:
February 1, 2024

Planner/Technician:

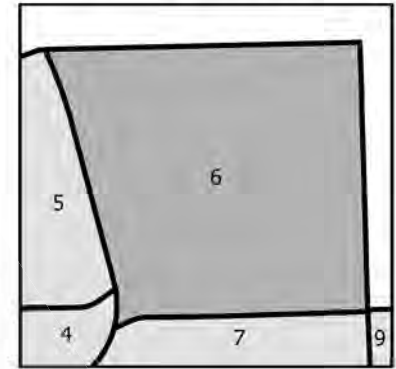
PLANNING AND ECONOMIC DEVELOPMENT
DEPARTMENT






Hamilton




Map 6 of 157



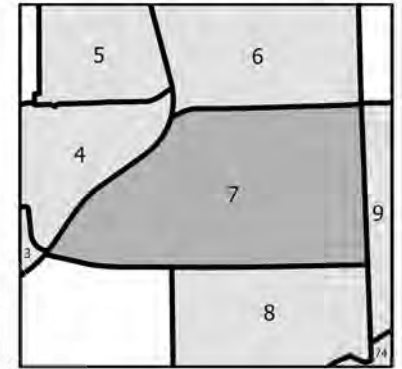
Lands to be added to Zoning By-law No. 05-200 as:

-  Low Density Residential (R1) Zone
-  Low Density Residential - Small Lot (R1a) Zone
-  Low Density Residential - Large Lot (R2) Zone




By-law No. 05-200 Maps:
824, 825, 866, 867, 868, 908, 909, 910, 951

| | | |
|--|---------------------|---|
| Scale: N.T.S | File Name/Number: |  |
| Date: February 1, 2024 | Planner/Technician: | |
| PLANNING AND ECONOMIC DEVELOPMENT DEPARTMENT | | |


Map 7 of 157



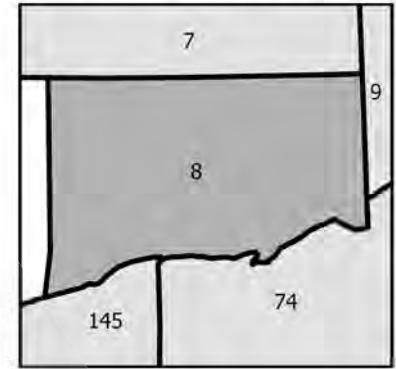
Lands to be added to Zoning By-law No. 05-200 as:

-  Low Density Residential (R1) Zone
-  Low Density Residential - Small Lot (R1a) Zone
-  Low Density Residential - Large Lot (R2) Zone




By-law No. 05-200 Maps:
908, 909, 949, 950, 951, 991, 992, 993

| | | |
|--|---------------------|---|
| Scale: N.T.S | File Name/Number: |  |
| Date: February 1, 2024 | Planner/Technician: | |
| PLANNING AND ECONOMIC DEVELOPMENT DEPARTMENT | | |

Map 8 of 157



Lands to be added to Zoning By-law No. 05-200 as:

-  Low Density Residential (R1) Zone
-  Low Density Residential - Small Lot (R1a) Zone
-  Low Density Residential - Large Lot (R2) Zone

By-law No. 05-200 Maps
992, 993, 1035, 1036, 1037

Scale:
N.T.S

File Name/Number:

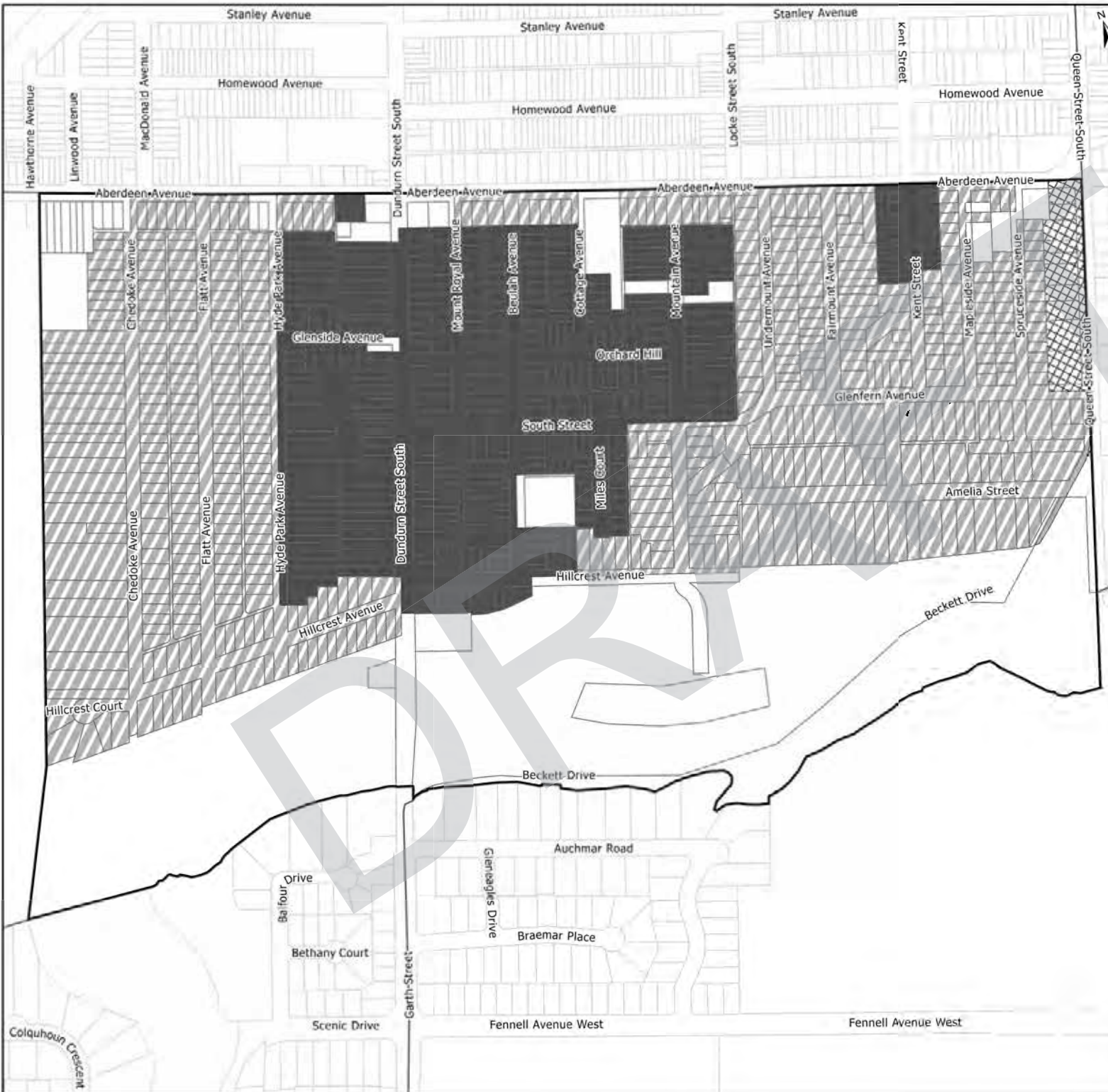
Date:
February 1, 2024

Planner/Technician:

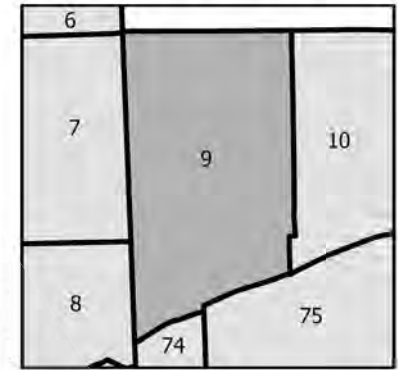
PLANNING AND ECONOMIC DEVELOPMENT
DEPARTMENT






Hamilton



Map 9 of 157



Lands to be added to Zoning By-law No. 05-200 as:

-  Low Density Residential (R1) Zone
-  Low Density Residential - Small Lot (R1a) Zone
-  Low Density Residential - Large Lot (R2) Zone

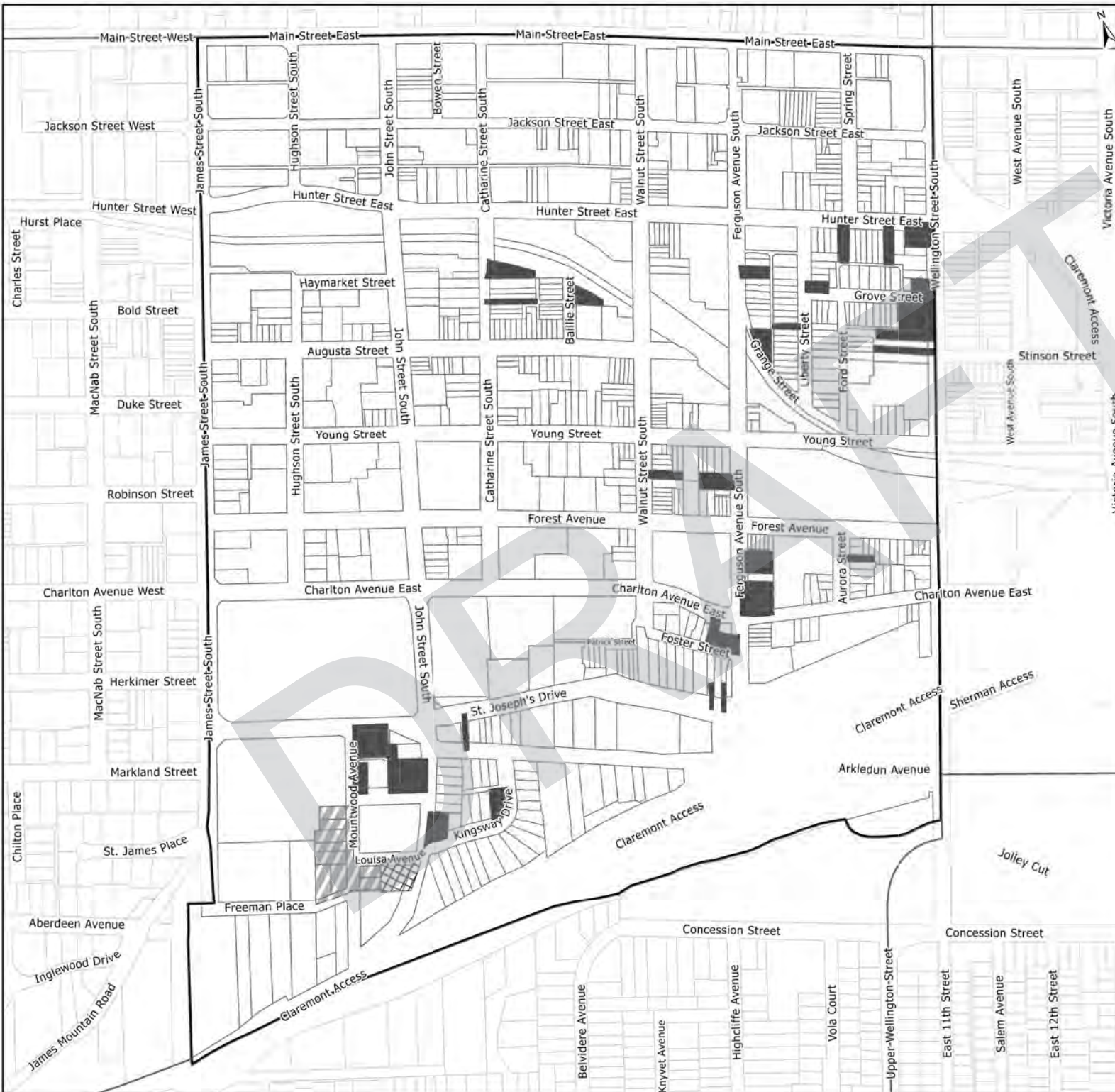
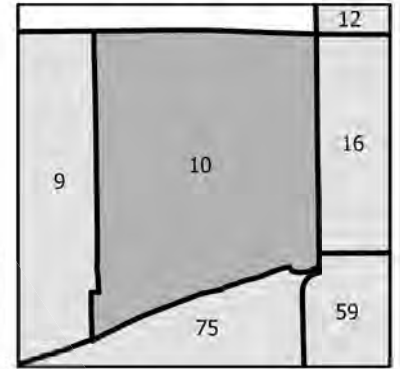
By-law No. 05-200 Maps:
951, 952, 993, 994, 1037, 1038

| | |
|---------------------------|---------------------|
| Scale: N.T.S | File Name/Number: |
| Date: February 1, 2024 | Planner/Technician: |




PLANNING AND ECONOMIC DEVELOPMENT
DEPARTMENT



Map 10 of 157



Lands to be added to Zoning By-law No. 05-200 as:

-  Low Density Residential (R1) Zone
-  Low Density Residential - Small Lot (R1a) Zone
-  Low Density Residential - Large Lot (R2) Zone

By-law No. 05-200 Maps:
952, 953, 994, 995, 1038, 1039

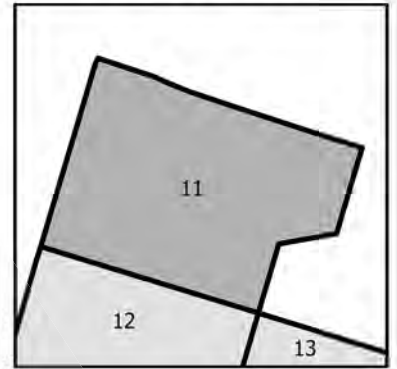
| | |
|---------------------------|---------------------|
| Scale: N.T.S. | File Name/Number: |
| Date: February 1, 2024 | Planner/Technician: |

PLANNING AND ECONOMIC DEVELOPMENT
DEPARTMENT






Hamilton

Map 11 of 157



Lands to be added to Zoning By-law No. 05-200 as:

-  Low Density Residential (R1) Zone
-  Low Density Residential - Small Lot (R1a) Zone
-  Low Density Residential - Large Lot (R2) Zone

By-law No. 05-200 Maps
828, 870, 871, 912, 913

Scale:
N.T.S

File Name/Number:

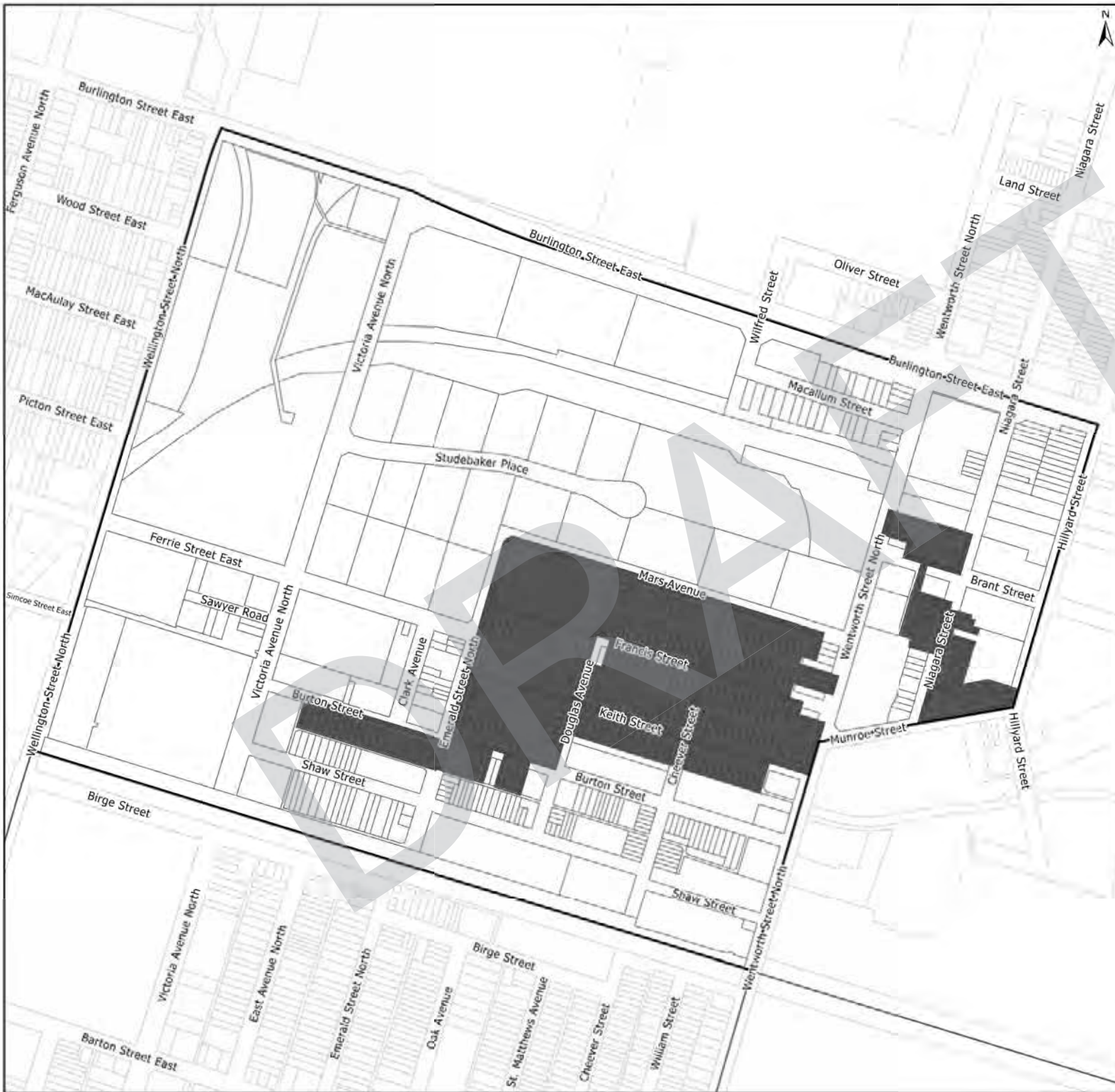
Date:
February 1, 2024

Planner/Technician:

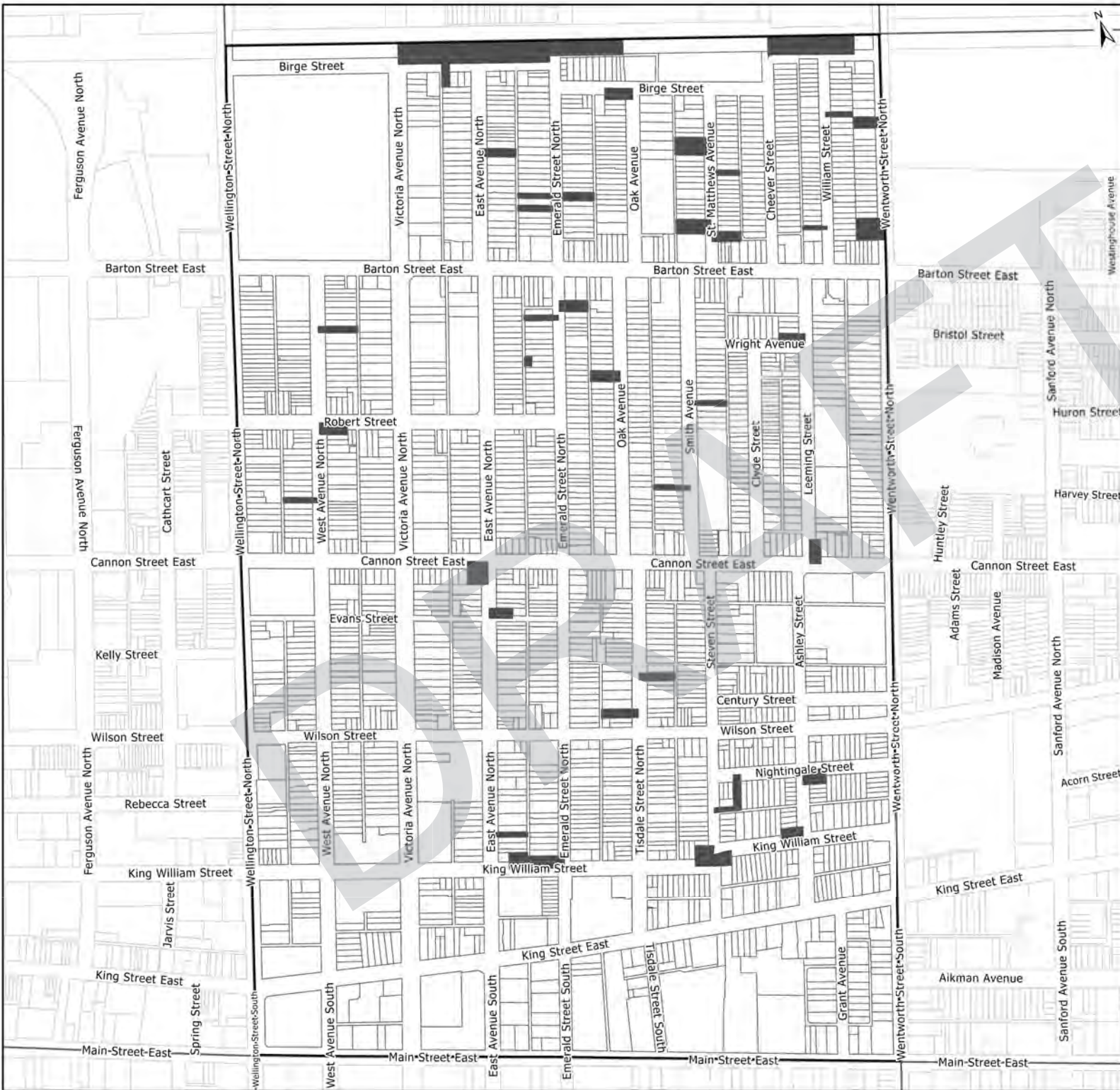
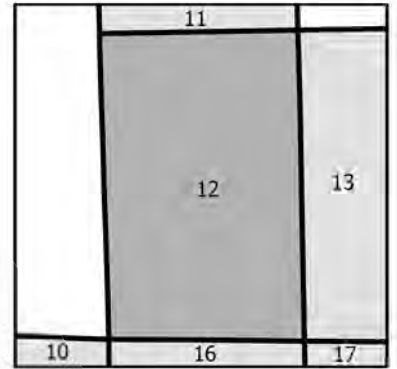
PLANNING AND ECONOMIC DEVELOPMENT
DEPARTMENT






Hamilton



Map 12 of 157



Lands to be added to Zoning By-law No. 05-200 as:

-  Low Density Residential (R1) Zone
-  Low Density Residential - Small Lot (R1a) Zone
-  Low Density Residential - Large Lot (R2) Zone

By-law No. 05-200 Maps:
911, 912, 913, 953, 954, 995, 996

| | |
|---------------------------|---------------------|
| Scale: N.T.S | File Name/Number: |
| Date: February 1, 2024 | Planner/Technician: |




PLANNING AND ECONOMIC DEVELOPMENT DEPARTMENT



Map 13 of 157

| | | |
|----|----|----|
| 11 | | |
| 12 | 13 | 14 |
| 16 | 17 | 18 |

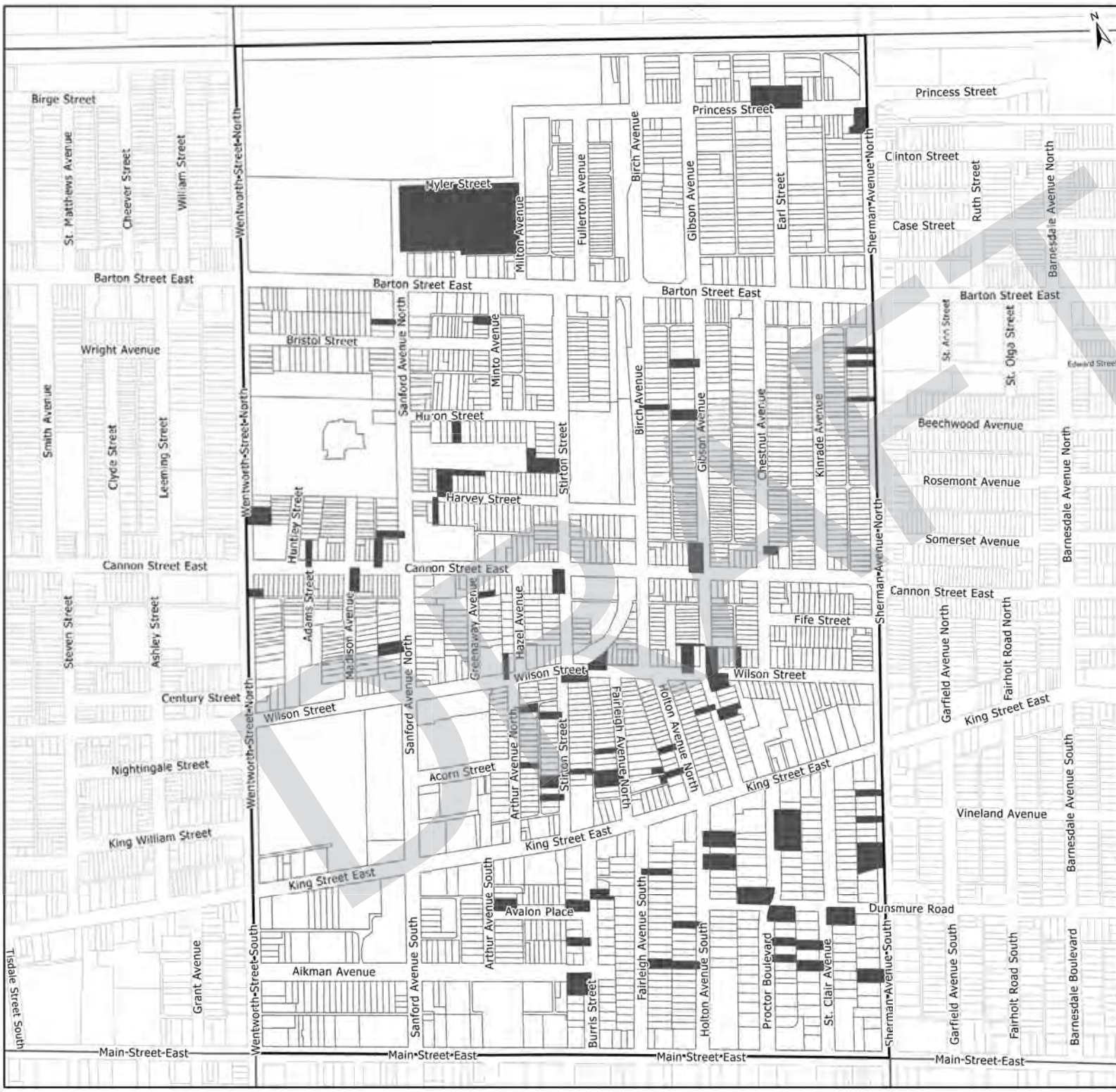
Lands to be added to Zoning By-law No. 05-200 as:

-  Low Density Residential (R1) Zone
-  Low Density Residential - Small Lot (R1a) Zone
-  Low Density Residential - Large Lot (R2) Zone

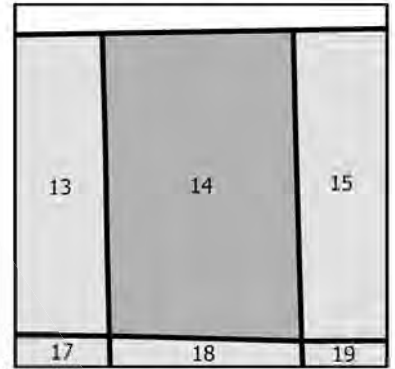
By-law No. 05-200 Maps
912, 913, 954, 955, 996, 997

| | |
|---------------------------|---------------------|
| Scale: N.T.S. | File Name/Number: |
| Date: February 1, 2024 | Planner/Technician: |




PLANNING AND ECONOMIC DEVELOPMENT
DEPARTMENT



Map 14 of 157



Lands to be added to Zoning By-law No. 05-200 as:

-  Low Density Residential (R1) Zone
-  Low Density Residential - Small Lot (R1a) Zone
-  Low Density Residential - Large Lot (R2) Zone

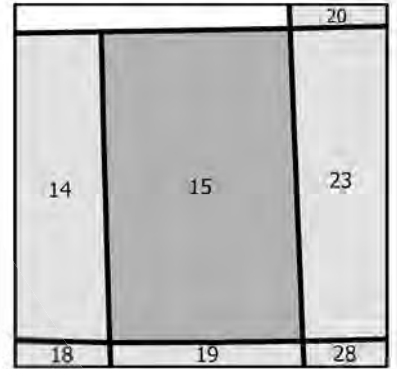
By-law No. 05-200 Maps:
913, 914, 955, 956, 997, 998, 1041, 1042

| | |
|---------------------------|---------------------|
| Scale: N.T.S. | File Name/Number: |
| Date: February 1, 2024 | Planner/Technician: |




PLANNING AND ECONOMIC DEVELOPMENT
DEPARTMENT



Map 15 of 157



Lands to be added to Zoning By-law No. 05-200 as:

-  Low Density Residential (R1) Zone
-  Low Density Residential - Small Lot (R1a) Zone
-  Low Density Residential - Large Lot (R2) Zone

By-law No. 05-200 Maps:
956, 957, 998, 999, 1042, 1043

Scale: N.T.S.
Date: February 1, 2024

File Name/Number:
Planner/Technician:

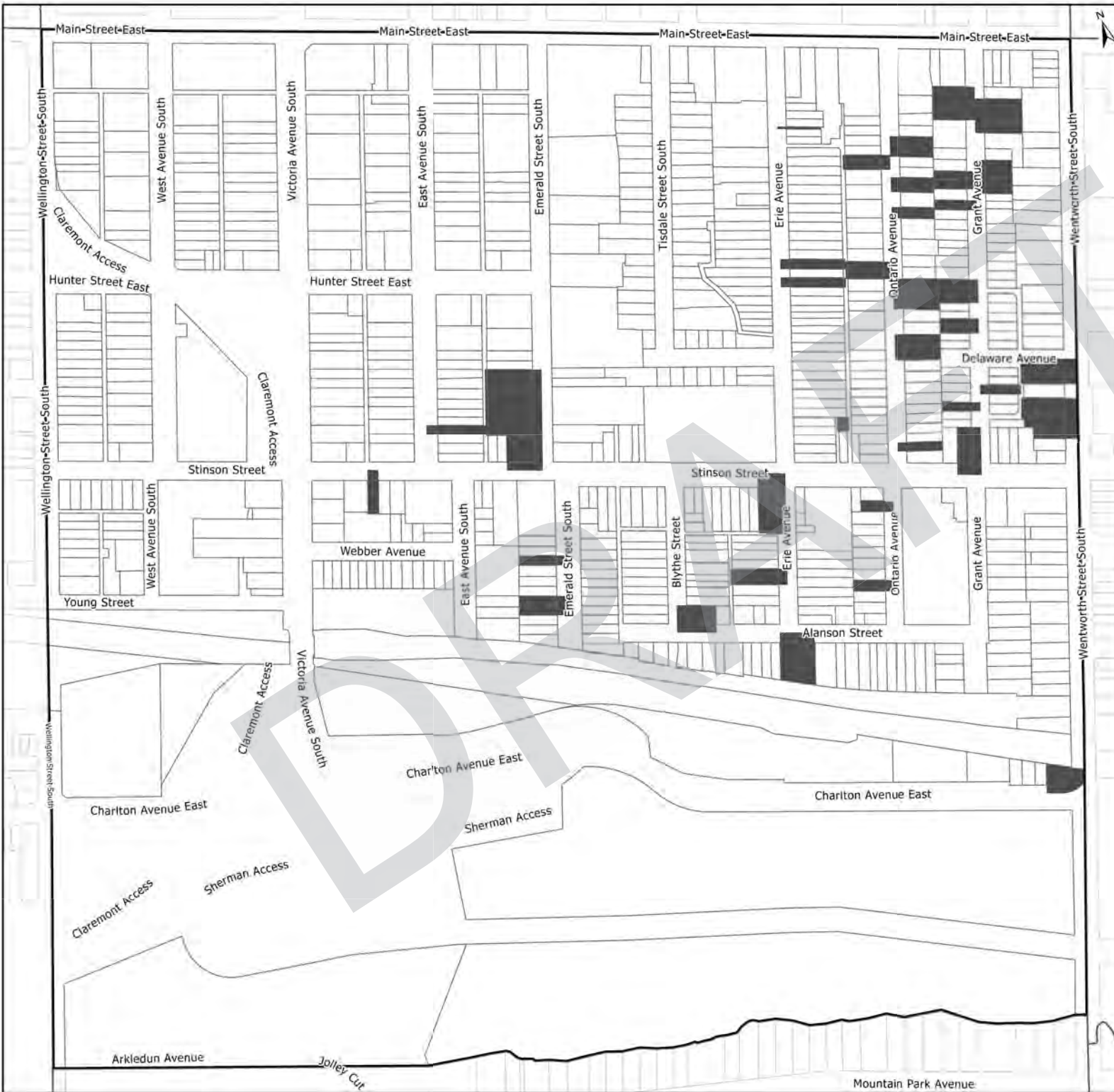
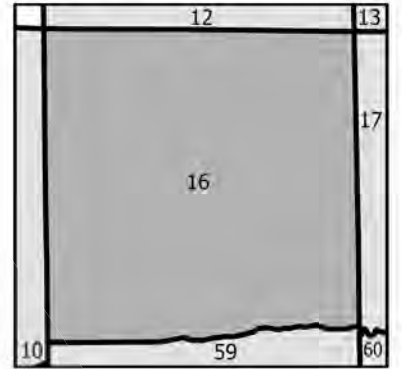


PLANNING AND ECONOMIC DEVELOPMENT DEPARTMENT




Hamilton



Map 16 of 157



Lands to be added to Zoning By-law No. 05-200 as:

-  Low Density Residential (R1) Zone
-  Low Density Residential - Small Lot (R1a) Zone
-  Low Density Residential - Large Lot (R2) Zone

By-law No. 05-200 Maps
995, 996, 1039, 1040

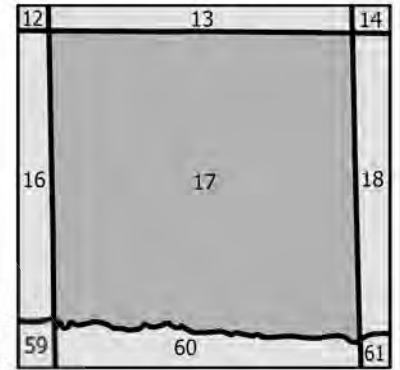
| | |
|---------------------------|---------------------|
| Scale: N.T.S | File Name/Number: |
| Date: February 1, 2024 | Planner/Technician: |

PLANNING AND ECONOMIC DEVELOPMENT
DEPARTMENT






Hamilton

Map 17 of 157



Lands to be added to Zoning By-law No. 05-200 as:

-  Low Density Residential (R1) Zone
-  Low Density Residential - Small Lot (R1a) Zone
-  Low Density Residential - Large Lot (R2) Zone

By-law No. 05-200 Maps:
996, 997, 1040, 1041, 1086, 1087

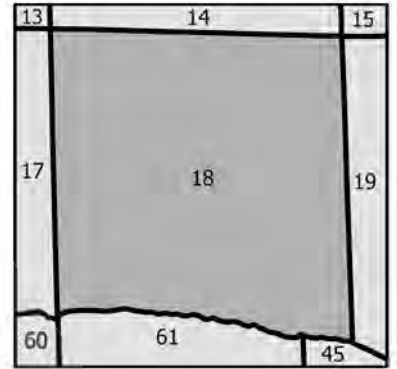
| | |
|---------------------------|---------------------|
| Scale: N.T.S | File Name/Number: |
| Date: February 1, 2024 | Planner/Technician: |

PLANNING AND ECONOMIC DEVELOPMENT
DEPARTMENT






Hamilton

Map 18 of 157



Lands to be added to Zoning By-law No. 05-200 as:

-  Low Density Residential (R1) Zone
-  Low Density Residential - Small Lot (R1a) Zone
-  Low Density Residential - Large Lot (R2) Zone




By-law No. 05-200 Maps:
997, 1041, 1042, 1087, 1088

| | | |
|--|---------------------|---|
| Scale: N.T.S | File Name/Number: |  |
| Date: February 1, 2024 | Planner/Technician: | |
| PLANNING AND ECONOMIC DEVELOPMENT DEPARTMENT | | Hamilton |

Map 19 of 157



Lands to be added to Zoning By-law No. 05-200 as:

-  Low Density Residential (R1) Zone
-  Low Density Residential - Small Lot (R1a) Zone
-  Low Density Residential - Large Lot (R2) Zone

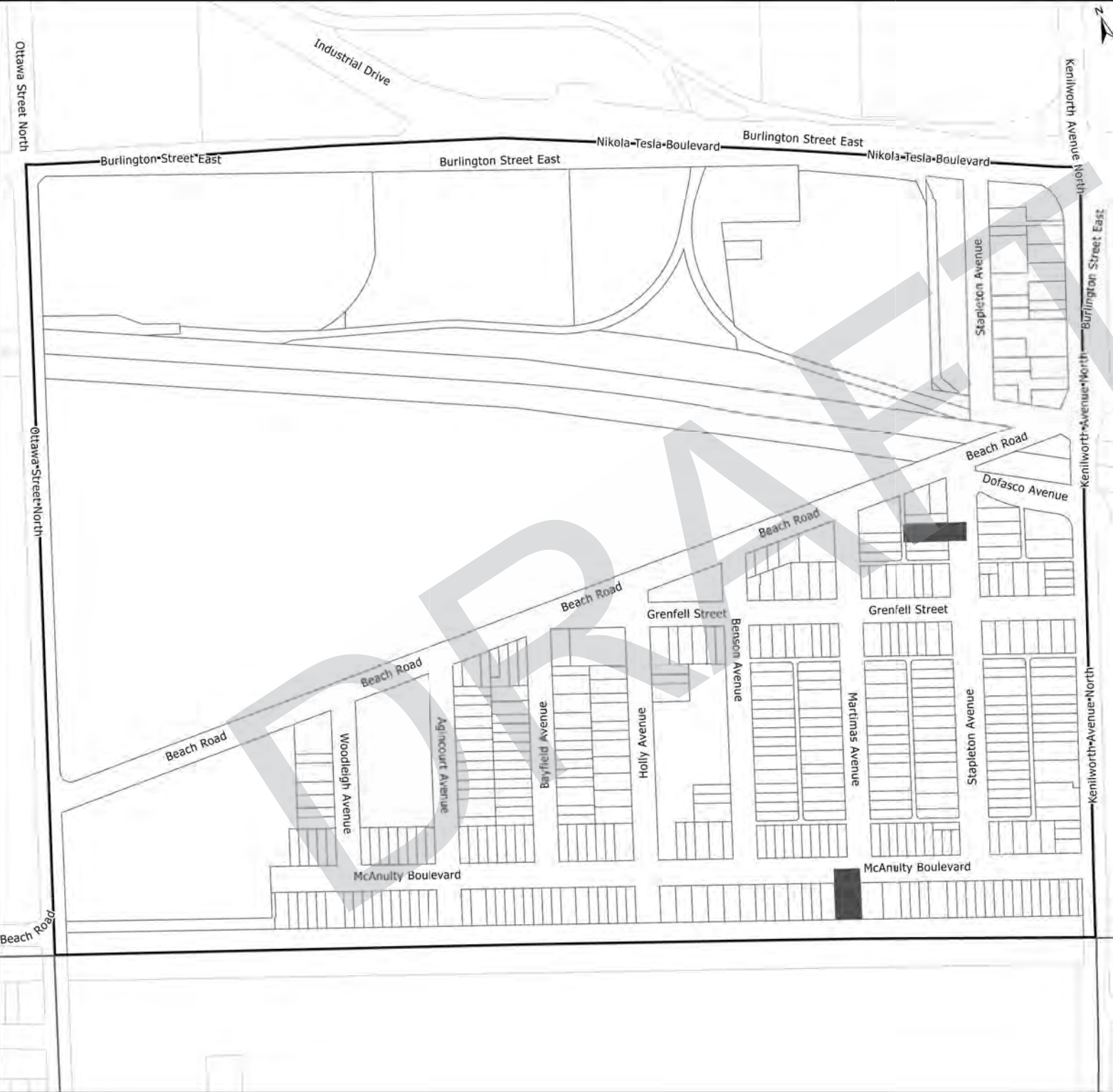
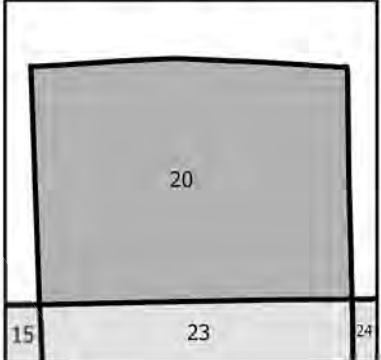
By-law No. 05-200 Maps:
1042, 1043, 1088, 1089, 1137, 1138

| | |
|---------------------------|---------------------|
| Scale: N.T.S | File Name/Number: |
| Date: February 1, 2024 | Planner/Technician: |




PLANNING AND ECONOMIC DEVELOPMENT DEPARTMENT



Map 20 of 157



Lands to be added to Zoning By-law No. 05-200 as:

-  Low Density Residential (R1) Zone
-  Low Density Residential - Small Lot (R1a) Zone
-  Low Density Residential - Large Lot (R2) Zone

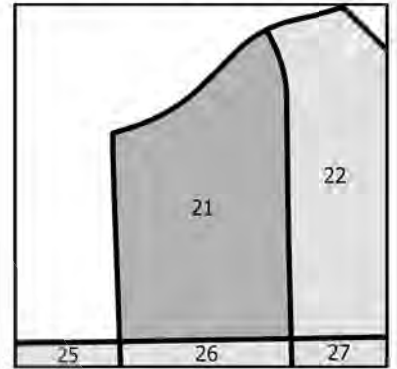
By-law No. 05-200 Maps
915, 916, 957, 958

| | |
|---------------------------|---------------------|
| Scale: N.T.S | File Name/Number: |
| Date: February 1, 2024 | Planner/Technician: |




PLANNING AND ECONOMIC DEVELOPMENT DEPARTMENT



Map 21 of 157




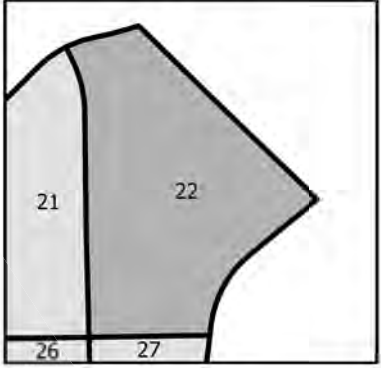
Lands to be added to Zoning By-law No. 05-200 as:




-  Low Density Residential (R1) Zone
-  Low Density Residential - Small Lot (R1a) Zone
-  Low Density Residential - Large Lot (R2) Zone



By-law No. 05-200 Maps:
919, 960, 961, 1002, 1003, 1046, 1047

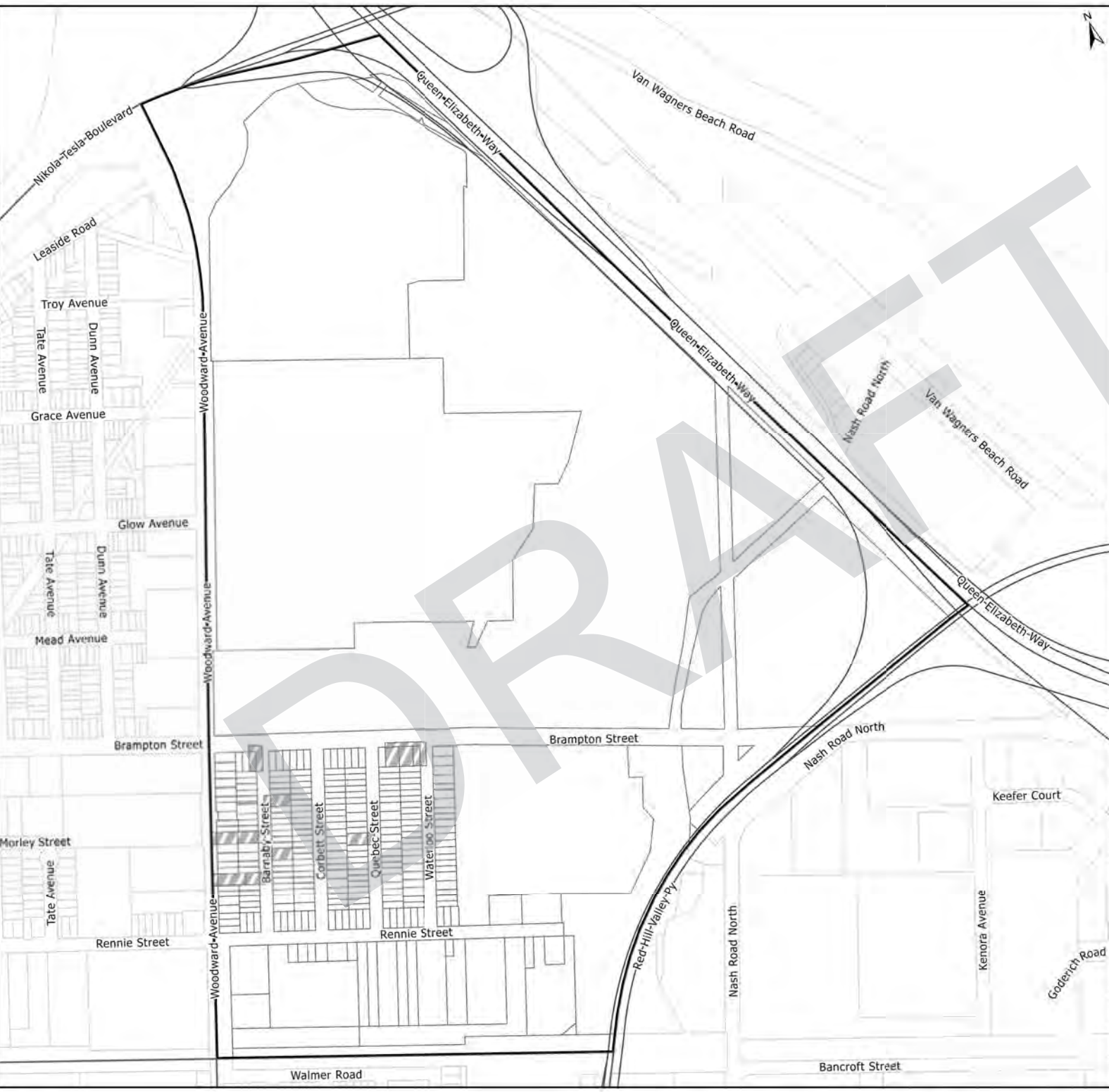
| | | |
|--|---------------------|---|
| Scale: N.T.S | File Name/Number: |  |
| Date: February 1, 2024 | Planner/Technician: | |
| PLANNING AND ECONOMIC DEVELOPMENT DEPARTMENT | | |



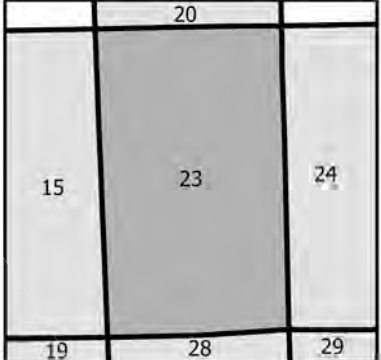
- Lands to be added to Zoning By-law No. 05-200 as:
-  Low Density Residential (R1) Zone
 -  Low Density Residential - Small Lot (R1a) Zone
 -  Low Density Residential - Large Lot (R2) Zone

By-law No. 05-200 Maps:
919, 961, 962, 1003, 1004, 1047




| | |
|---------------------------|---------------------|
| Scale: N.T.S | File Name/Number: |
| Date: February 1, 2024 | Planner/Technician: |



Map 23 of 157



Lands to be added to Zoning By-law No. 05-200 as:

-  Low Density Residential (R1) Zone
-  Low Density Residential - Small Lot (R1a) Zone
-  Low Density Residential - Large Lot (R2) Zone

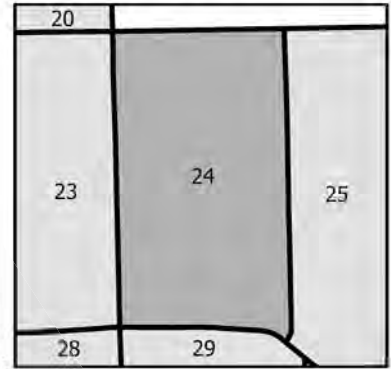
By-law No. 05-200 Maps:
957, 958, 999, 1000, 1043, 1044, 1090

| | |
|---------------------------|---------------------|
| Scale: N.T.S | File Name/Number: |
| Date: February 1, 2024 | Planner/Technician: |




PLANNING AND ECONOMIC DEVELOPMENT DEPARTMENT




Map 24 of 157



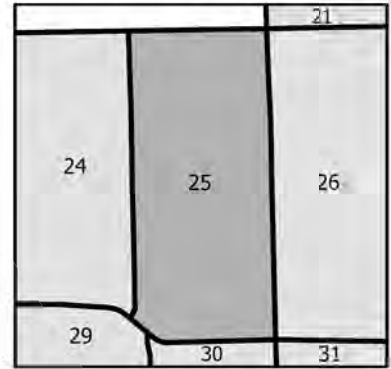
Lands to be added to Zoning By-law No. 05-200 as:

-  Low Density Residential (R1) Zone
-  Low Density Residential - Small Lot (R1a) Zone
-  Low Density Residential - Large Lot (R2) Zone




By-law No. 05-200 Maps:
958, 1000, 1001, 1044, 1045, 1090, 1091

| | | |
|--|---------------------|---|
| Scale: N.T.S. | File Name/Number: |  |
| Date: February 1, 2024 | Planner/Technician: | |
| PLANNING AND ECONOMIC DEVELOPMENT DEPARTMENT | | Hamilton |

Map 25 of 157



Lands to be added to Zoning By-law No. 05-200 as:

-  Low Density Residential (R1) Zone
-  Low Density Residential - Small Lot (R1a) Zone
-  Low Density Residential - Large Lot (R2) Zone

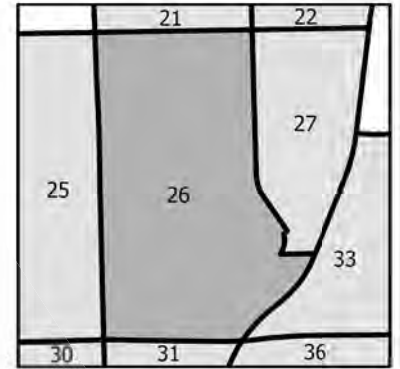
By-law No. 05-200 Maps:
1001, 1002, 1045, 1046, 1090, 1091, 1140

| | |
|---------------------------|---------------------|
| Scale: N.T.S. | File Name/Number: |
| Date: February 1, 2024 | Planner/Technician: |




PLANNING AND ECONOMIC DEVELOPMENT
DEPARTMENT




Map 26 of 157



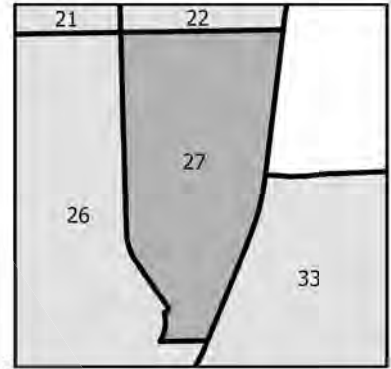
Lands to be added to Zoning By-law No. 05-200 as:

-  Low Density Residential (R1) Zone
-  Low Density Residential - Small Lot (R1a) Zone
-  Low Density Residential - Large Lot (R2) Zone




By-law No. 05-200 Maps:
1002, 1045, 1046, 1047, 1091, 1092, 1093,
1140, 1141

| | | |
|--|---------------------|---|
| Scale: N.T.S | File Name/Number: |  |
| Date: February 1, 2024 | Planner/Technician: | |
| PLANNING AND ECONOMIC DEVELOPMENT DEPARTMENT | | |

Map 27 of 157



Lands to be added to Zoning By-law No. 05-200 as:

-  Low Density Residential (R1) Zone
-  Low Density Residential - Small Lot (R1a) Zone
-  Low Density Residential - Large Lot (R2) Zone

By-law No. 05-200 Maps
1046, 1047, 1092, 1093

| | |
|---------------------------|---------------------|
| Scale: N.T.S. | File Name/Number: |
| Date: February 1, 2024 | Planner/Technician: |

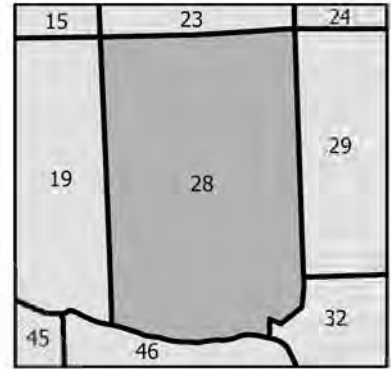
PLANNING AND ECONOMIC DEVELOPMENT
DEPARTMENT






Hamilton



Map 28 of 157



Lands to be added to Zoning By-law No. 05-200 as:

-  Low Density Residential (R1) Zone
-  Low Density Residential - Small Lot (R1a) Zone
-  Low Density Residential - Large Lot (R2) Zone

By-law No. 05-200 Maps:
1043, 1044, 1089, 1090, 1137, 1138

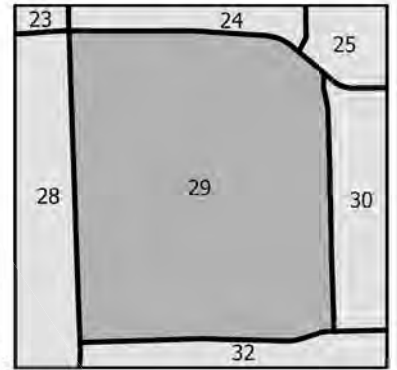
Scale: N.T.S. File Name/Number:

Date: February 1, 2024 Planner/Technician:




PLANNING AND ECONOMIC DEVELOPMENT DEPARTMENT



Map 29 of 157



Lands to be added to Zoning By-law No. 05-200 as:

-  Low Density Residential (R1) Zone
-  Low Density Residential - Small Lot (R1a) Zone
-  Low Density Residential - Large Lot (R2) Zone

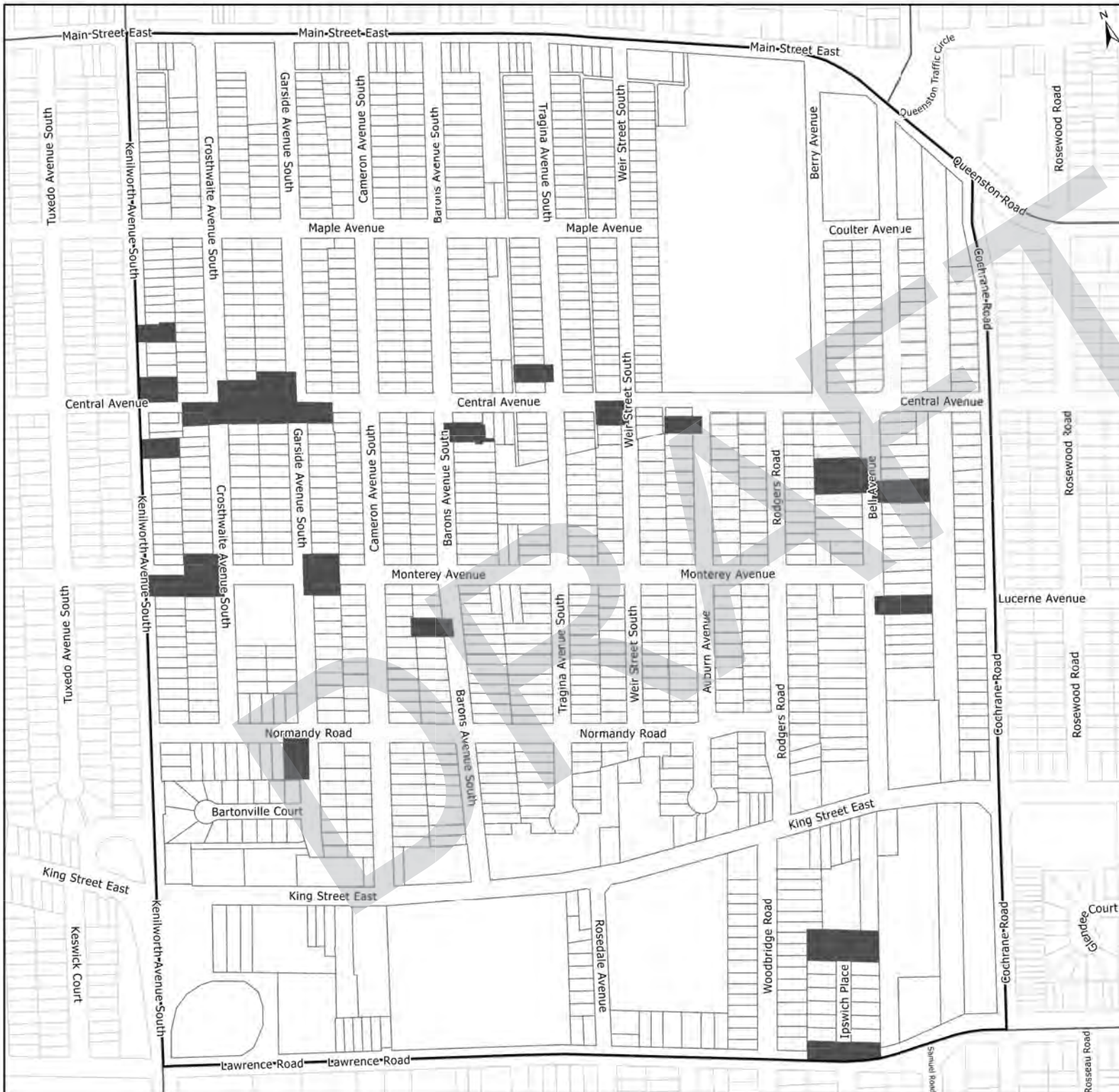
By-law No. 05-200 Maps:
1089, 1090, 1091, 1138, 1189

| | |
|---------------------------|---------------------|
| Scale: N.T.S. | File Name/Number: |
| Date: February 1, 2024 | Planner/Technician: |

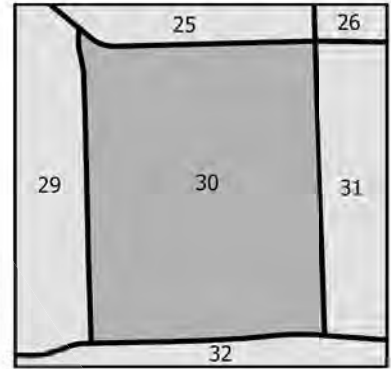
PLANNING AND ECONOMIC DEVELOPMENT
DEPARTMENT






Hamilton



Map 30 of 157



Lands to be added to Zoning By-law No. 05-200 as:

-  Low Density Residential (R1) Zone
-  Low Density Residential - Small Lot (R1a) Zone
-  Low Density Residential - Large Lot (R2) Zone

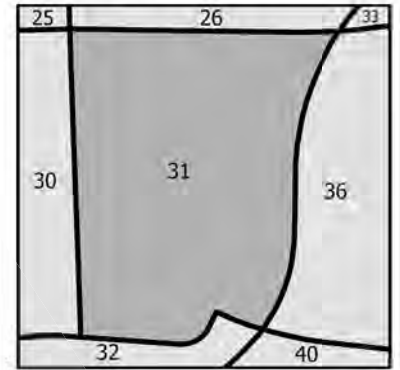
By-law No. 05-200 Maps:
1090, 1091, 1139, 1140, 1190, 1191

| | |
|---------------------------|---------------------|
| Scale: N.T.S | File Name/Number: |
| Date: February 1, 2024 | Planner/Technician: |




PLANNING AND ECONOMIC DEVELOPMENT
DEPARTMENT



Map 31 of 157



Lands to be added to Zoning By-law No. 05-200 as:

-  Low Density Residential (R1) Zone
-  Low Density Residential - Small Lot (R1a) Zone
-  Low Density Residential - Large Lot (R2) Zone

By-law No. 05-200 Maps
1140, 1141, 1191, 1192

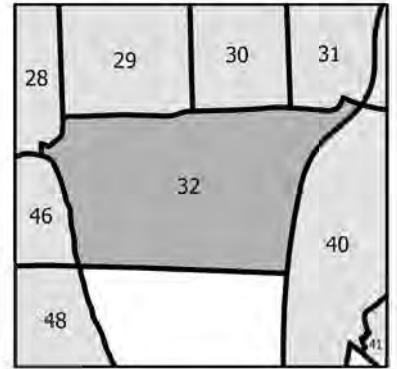
| | |
|---------------------------|---------------------|
| Scale: N.T.S. | File Name/Number: |
| Date: February 1, 2024 | Planner/Technician: |

PLANNING AND ECONOMIC DEVELOPMENT
DEPARTMENT






Hamilton


Map 32 of 157



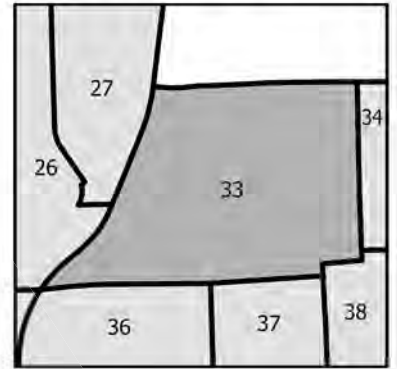
Lands to be added to Zoning By-law No. 05-200 as:

-  Low Density Residential (R1) Zone
-  Low Density Residential - Small Lot (R1a) Zone
-  Low Density Residential - Large Lot (R2) Zone




By-law No. 05-200 Maps:
1138, 1139, 1189, 1190, 1191, 1243, 1244, 1245

| | | |
|--|---------------------|---|
| Scale: N.T.S. | File Name/Number: |  |
| Date: February 1, 2024 | Planner/Technician: | |
| PLANNING AND ECONOMIC DEVELOPMENT DEPARTMENT | | |

Map 33 of 157



Lands to be added to Zoning By-law No. 05-200 as:

-  Low Density Residential (R1) Zone
-  Low Density Residential - Small Lot (R1a) Zone
-  Low Density Residential - Large Lot (R2) Zone

By-law No. 05-200 Maps:
1092, 1093, 1094, 1141, 1142, 1143

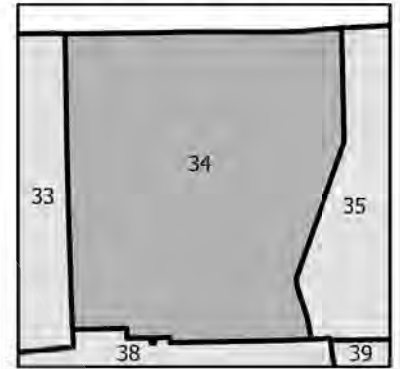
| | |
|---------------------------|---------------------|
| Scale: N.T.S. | File Name/Number: |
| Date: February 1, 2024 | Planner/Technician: |

PLANNING AND ECONOMIC DEVELOPMENT
DEPARTMENT






Hamilton

Map 34 of 157



Lands to be added to Zoning By-law No. 05-200 as:

-  Low Density Residential (R1) Zone
-  Low Density Residential - Small Lot (R1a) Zone
-  Low Density Residential - Large Lot (R2) Zone

By-law No. 05-200 Maps:
1094, 1095, 1143, 1144, 1194, 1195

| | |
|---------------------------|---------------------|
| Scale: N.T.S | File Name/Number: |
| Date: February 1, 2024 | Planner/Technician: |

PLANNING AND ECONOMIC DEVELOPMENT
DEPARTMENT






Hamilton

Map 35 of 157



Lands to be added to Zoning By-law No. 05-200 as:

-  Low Density Residential (R1) Zone
-  Low Density Residential - Small Lot (R1a) Zone
-  Low Density Residential - Large Lot (R2) Zone

By-law No. 05-200 Maps:
1095, 1144, 1145, 1195, 1195

| | |
|---------------------------|---------------------|
| Scale: N.T.S | File Name/Number: |
| Date: February 1, 2024 | Planner/Technician: |

PLANNING AND ECONOMIC DEVELOPMENT
DEPARTMENT






Hamilton

Map 36 of 157



Lands to be added to Zoning By-law No. 05-200 as:

-  Low Density Residential (R1) Zone
-  Low Density Residential - Small Lot (R1a) Zone
-  Low Density Residential - Large Lot (R2) Zone

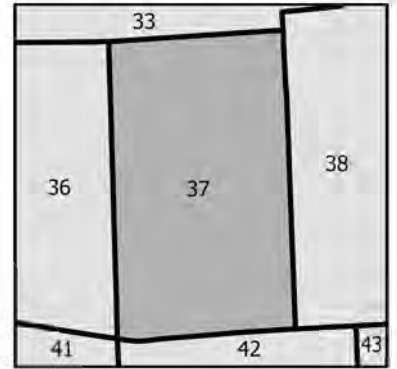
By-law No. 05-200 Maps:
1141, 1142, 1191, 1192, 1193, 1246, 1247

| | |
|---------------------------|---------------------|
| Scale: N.T.S | File Name/Number: |
| Date: February 1, 2024 | Planner/Technician: |




PLANNING AND ECONOMIC DEVELOPMENT DEPARTMENT



Map 37 of 157



Lands to be added to Zoning By-law No. 05-200 as:

-  Low Density Residential (R1) Zone
-  Low Density Residential - Small Lot (R1a) Zone
-  Low Density Residential - Large Lot (R2) Zone

By-law No. 05-200 Maps:
1142, 1143, 1193, 1194, 1247

| | |
|---------------------------|---------------------|
| Scale: N.T.S | File Name/Number: |
| Date: February 1, 2024 | Planner/Technician: |

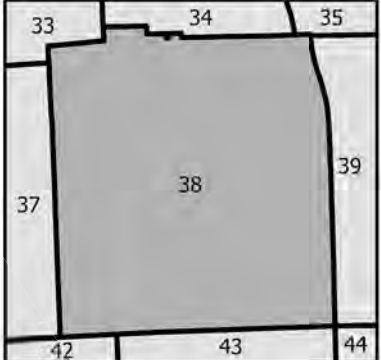
PLANNING AND ECONOMIC DEVELOPMENT
DEPARTMENT






Hamilton




Map 38 of 157

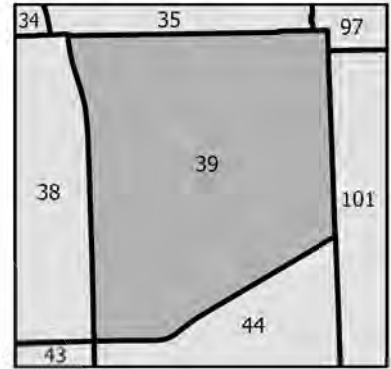


- Lands to be added to Zoning By-law No. 05-200 as:
-  Low Density Residential (R1) Zone
 -  Low Density Residential - Small Lot (R1a) Zone
 -  Low Density Residential - Large Lot (R2) Zone




By-law No. 05-200 Maps:
1143, 1193, 1194, 1195, 1247, 1248, 1249

| | | |
|--|---------------------|---|
| Scale: N.T.S | File Name/Number: |  Hamilton |
| Date: February 1, 2024 | Planner/Technician: | |
| PLANNING AND ECONOMIC DEVELOPMENT DEPARTMENT | | |


Map 39 of 157



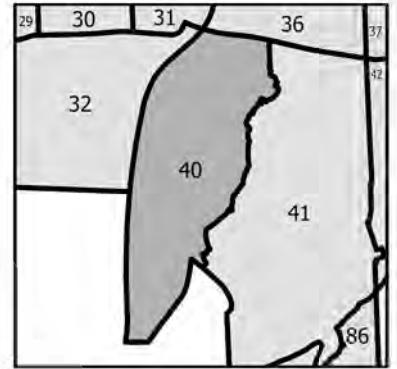
Lands to be added to Zoning By-law No. 05-200 as:

-  Low Density Residential (R1) Zone
-  Low Density Residential - Small Lot (R1a) Zone
-  Low Density Residential - Large Lot (R2) Zone




By-law No. 05-200 Maps:
1195, 1196, 1248, 1249, 1250, 1301, 1302

| | | |
|--|---------------------|---|
| Scale: N.T.S. | File Name/Number: |  |
| Date: February 1, 2024 | Planner/Technician: | |
| PLANNING AND ECONOMIC DEVELOPMENT DEPARTMENT | | |


Map 40 of 157



Lands to be added to Zoning By-law No. 05-200 as:

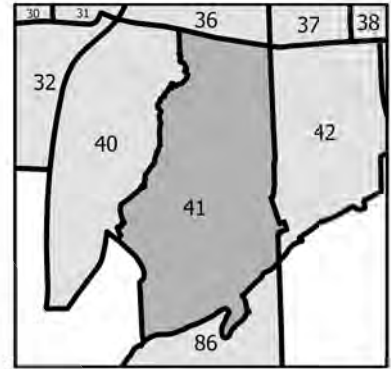
-  Low Density Residential (R1) Zone
-  Low Density Residential - Small Lot (R1a) Zone
-  Low Density Residential - Large Lot (R2) Zone

By-law No. 05-200 Maps:
1191, 1192, 1245, 1246, 1297, 1298, 1350, 1351




| | | |
|--|---------------------|---|
| Scale: N.T.S. | File Name/Number: |  |
| Date: February 1, 2024 | Planner/Technician: | |
| PLANNING AND ECONOMIC DEVELOPMENT DEPARTMENT | | |



Map 41 of 157



Lands to be added to Zoning By-law No. 05-200 as:

-  Low Density Residential (R1) Zone
-  Low Density Residential - Small Lot (R1a) Zone
-  Low Density Residential - Large Lot (R2) Zone

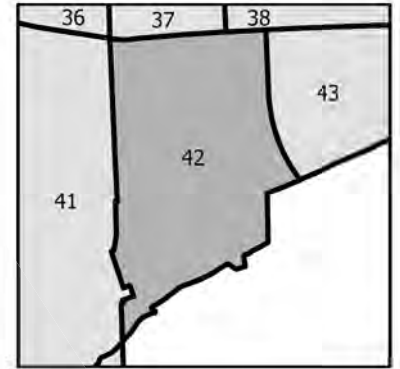
By-law No. 05-200 Maps:
1192, 1245, 1246, 1247, 1298, 1299, 1351,
1352, 1403, 1404

| | |
|---------------------------|---------------------|
| Scale: N.T.S | File Name/Number: |
| Date: February 1, 2024 | Planner/Technician: |




PLANNING AND ECONOMIC DEVELOPMENT DEPARTMENT



Map 42 of 157



Lands to be added to Zoning By-law No. 05-200 as:

-  Low Density Residential (R1) Zone
-  Low Density Residential - Small Lot (R1a) Zone
-  Low Density Residential - Large Lot (R2) Zone

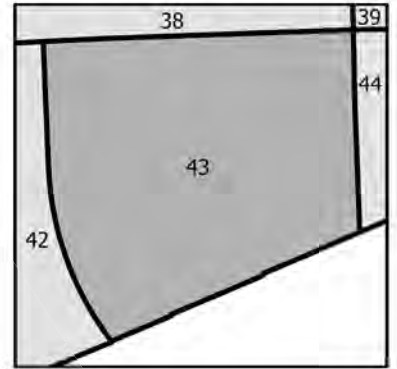
By-law No. 05-200 Maps:
1246, 1247, 1248, 1299, 1300, 1352, 1353

| | |
|---------------------------|---------------------|
| Scale: N.T.S | File Name/Number: |
| Date: February 1, 2024 | Planner/Technician: |




PLANNING AND ECONOMIC DEVELOPMENT DEPARTMENT



Map 43 of 157



Lands to be added to Zoning By-law No. 05-200 as:

-  Low Density Residential (R1) Zone
-  Low Density Residential - Small Lot (R1a) Zone
-  Low Density Residential - Large Lot (R2) Zone

By-law No. 05-200 Maps
1247, 1248, 1300, 1301

| | |
|---------------------------|---------------------|
| Scale: N.T.S | File Name/Number: |
| Date: February 1, 2024 | Planner/Technician: |

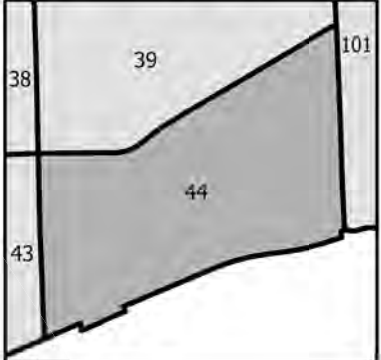
PLANNING AND ECONOMIC DEVELOPMENT
DEPARTMENT






Hamilton



Map 44 of 157



Lands to be added to Zoning By-law No. 05-200 as:

-  Low Density Residential (R1) Zone
-  Low Density Residential - Small Lot (R1a) Zone
-  Low Density Residential - Large Lot (R2) Zone

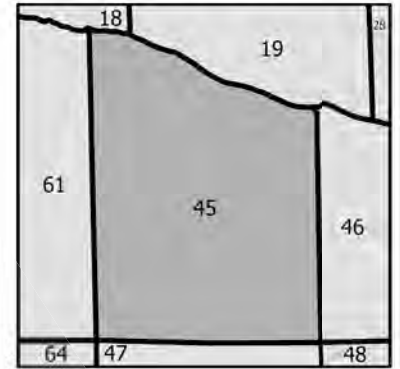
By-law No. 05-200 Maps
1248, 1249, 1301, 1302

| | |
|---------------------------|---------------------|
| Scale: N.T.S | File Name/Number: |
| Date: February 1, 2024 | Planner/Technician: |




PLANNING AND ECONOMIC DEVELOPMENT
DEPARTMENT



Map 45 of 157



Lands to be added to Zoning By-law No. 05-200 as:

-  Low Density Residential (R1) Zone
-  Low Density Residential - Small Lot (R1a) Zone
-  Low Density Residential - Large Lot (R2) Zone

By-law No. 05-200 Maps:
1087, 1088, 1136, 1137, 1187, 1188

| | |
|---------------------------|---------------------|
| Scale: N.T.S | File Name/Number: |
| Date: February 1, 2024 | Planner/Technician: |

PLANNING AND ECONOMIC DEVELOPMENT
DEPARTMENT

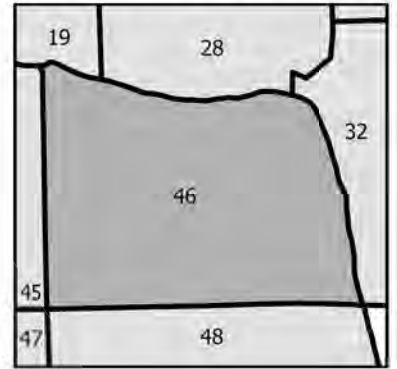


Hamilton








Map 46 of 157



Lands to be added to Zoning By-law No. 05-200 as:

-  Low Density Residential (R1) Zone
-  Low Density Residential - Small Lot (R1a) Zone
-  Low Density Residential - Large Lot (R2) Zone

By-law No. 05-200 Maps:
1137, 1138, 1188, 1189, 1243

| | |
|---------------------------|---------------------|
| Scale: N.T.S | File Name/Number: |
| Date: February 1, 2024 | Planner/Technician: |

PLANNING AND ECONOMIC DEVELOPMENT
DEPARTMENT






Hamilton

Map 47 of 157

| | | |
|----|----|----|
| 61 | 45 | 46 |
| 64 | 47 | 48 |
| 67 | 49 | 50 |

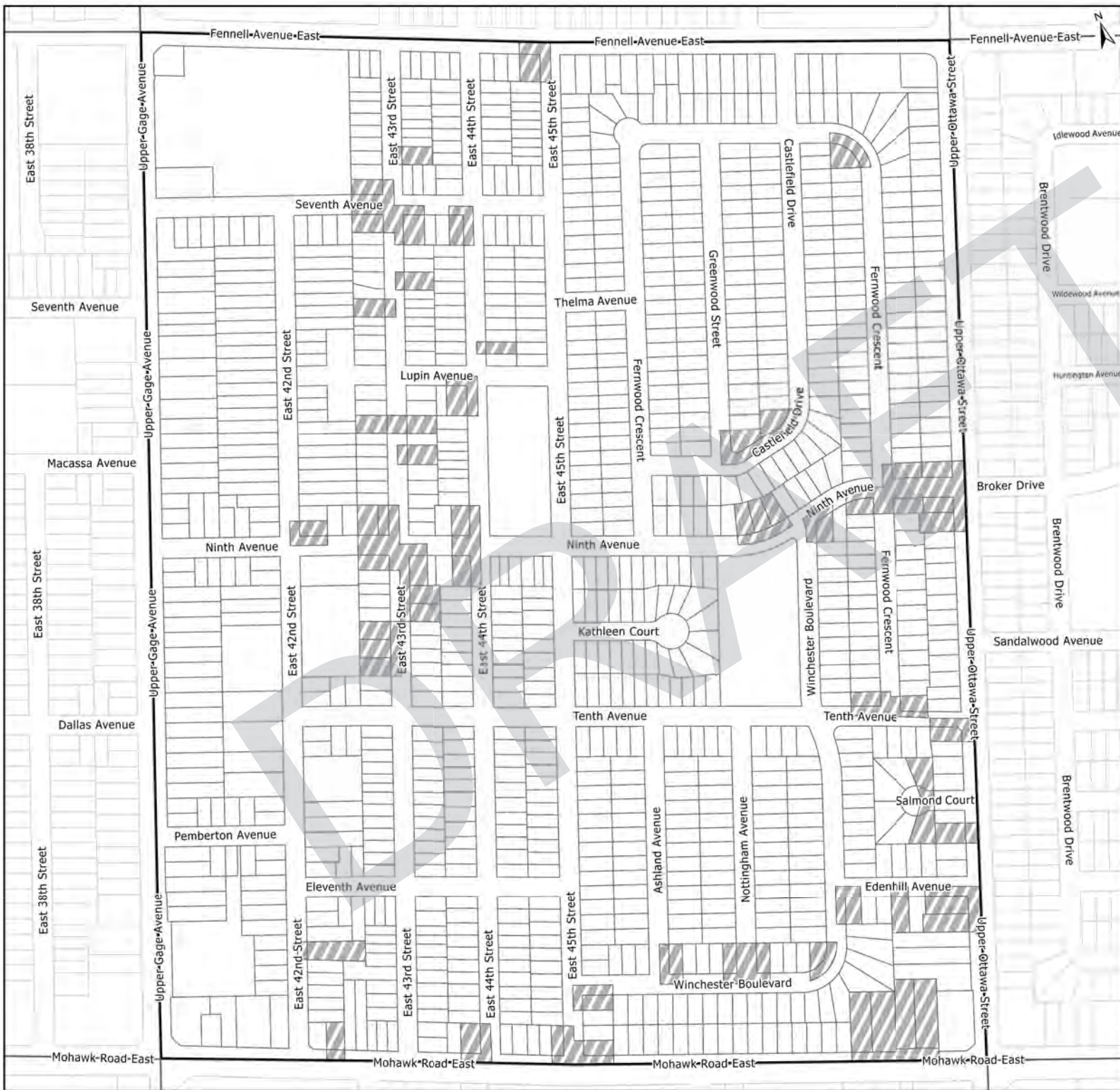
Lands to be added to Zoning By-law No. 05-200 as:

-  Low Density Residential (R1) Zone
-  Low Density Residential - Small Lot (R1a) Zone
-  Low Density Residential - Large Lot (R2) Zone

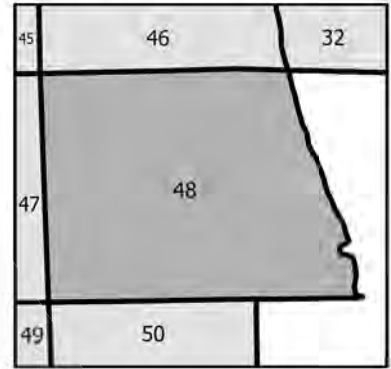
By-law No. 05-200 Maps:
1187, 1188, 1241, 1242, 1294, 1295

| | |
|---------------------------|---------------------|
| Scale: N.T.S | File Name/Number: |
| Date: February 1, 2024 | Planner/Technician: |




PLANNING AND ECONOMIC DEVELOPMENT DEPARTMENT




Map 48 of 157



Lands to be added to Zoning By-law No. 05-200 as:

-  Low Density Residential (R1) Zone
-  Low Density Residential - Small Lot (R1a) Zone
-  Low Density Residential - Large Lot (R2) Zone




By-law No. 05-200 Maps:
1188, 1189, 1242, 1243, 1295, 1296

| | | |
|--|---------------------|---|
| Scale: N.T.S | File Name/Number: |  |
| Date: February 1, 2024 | Planner/Technician: | |
| PLANNING AND ECONOMIC DEVELOPMENT DEPARTMENT | | |

Map 49 of 157

| | | |
|----|----|----|
| 64 | 47 | 48 |
| 67 | 49 | 50 |
| 51 | 52 | 53 |

Lands to be added to Zoning By-law No. 05-200 as:

-  Low Density Residential (R1) Zone
-  Low Density Residential - Small Lot (R1a) Zone
-  Low Density Residential - Large Lot (R2) Zone

By-law No. 05-200 Maps:
1241, 1293, 1294, 1295, 1346, 1347

Scale:
N.T.S

File Name/Number:

Date:
February 1, 2024

Planner/Technician:

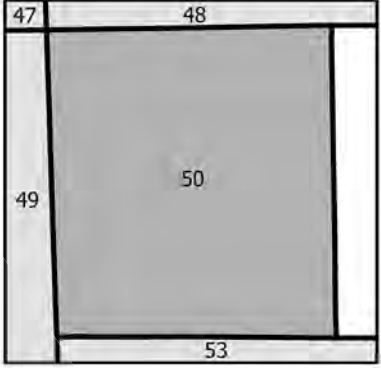
PLANNING AND ECONOMIC DEVELOPMENT
DEPARTMENT






Hamilton



Map 50 of 157



- Lands to be added to Zoning By-law No. 05-200 as:
-  Low Density Residential (R1) Zone
 -  Low Density Residential - Small Lot (R1a) Zone
 -  Low Density Residential - Large Lot (R2) Zone

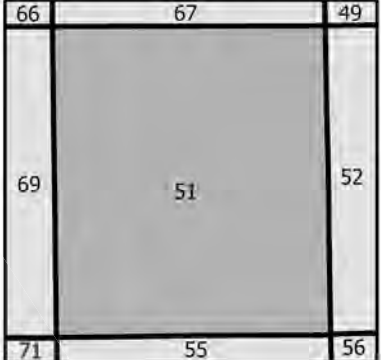
By-law No. 05-200 Maps:
1294, 1295, 1296, 1347, 1348, 1349, 1400

| | |
|---------------------------|---------------------|
| Scale: N.T.S | File Name/Number: |
| Date: February 1, 2024 | Planner/Technician: |




PLANNING AND ECONOMIC DEVELOPMENT DEPARTMENT



Map 51 of 157



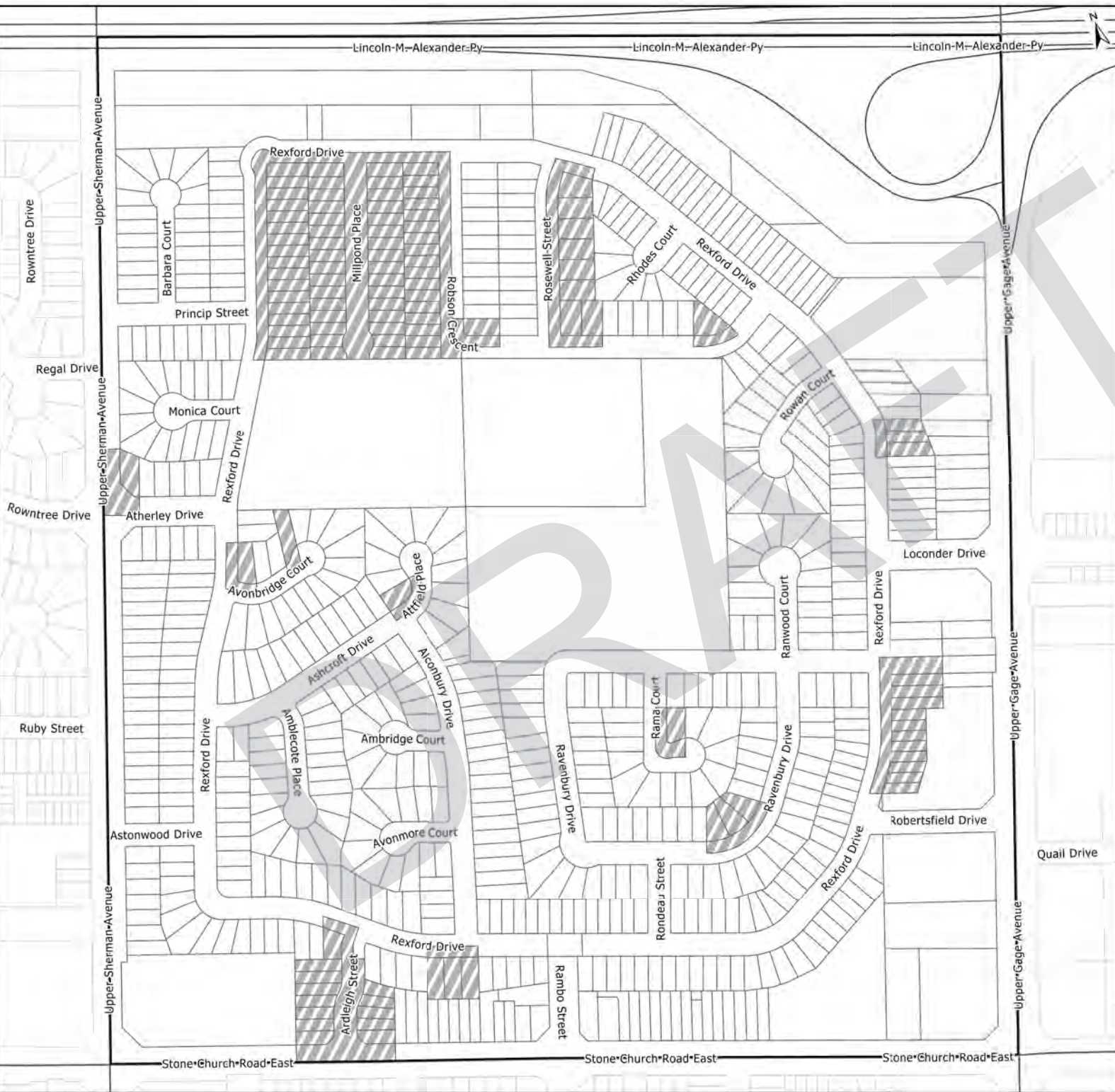
Lands to be added to Zoning By-law No. 05-200 as:

-  Low Density Residential (R1) Zone
-  Low Density Residential - Small Lot (R1a) Zone
-  Low Density Residential - Large Lot (R2) Zone

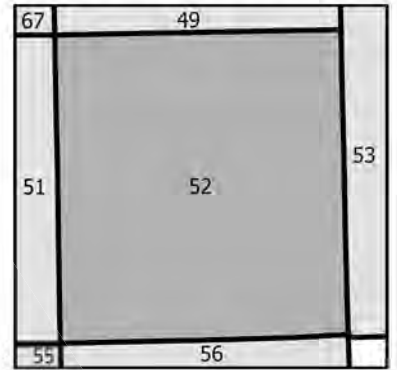
By-law No. 05-200 Maps
1345, 1346, 1397, 1398

| | |
|---------------------------|---------------------|
| Scale: N.T.S | File Name/Number: |
| Date: February 1, 2024 | Planner/Technician: |




PLANNING AND ECONOMIC DEVELOPMENT
DEPARTMENT



Map 52 of 157



Lands to be added to Zoning By-law No. 05-200 as:

-  Low Density Residential (R1) Zone
-  Low Density Residential - Small Lot (R1a) Zone
-  Low Density Residential - Large Lot (R2) Zone

By-law No. 05-200 Maps:
1346, 1347, 1398, 1399, 1450

Scale:
N.T.S

File Name/Number:

Date:
February 1, 2024

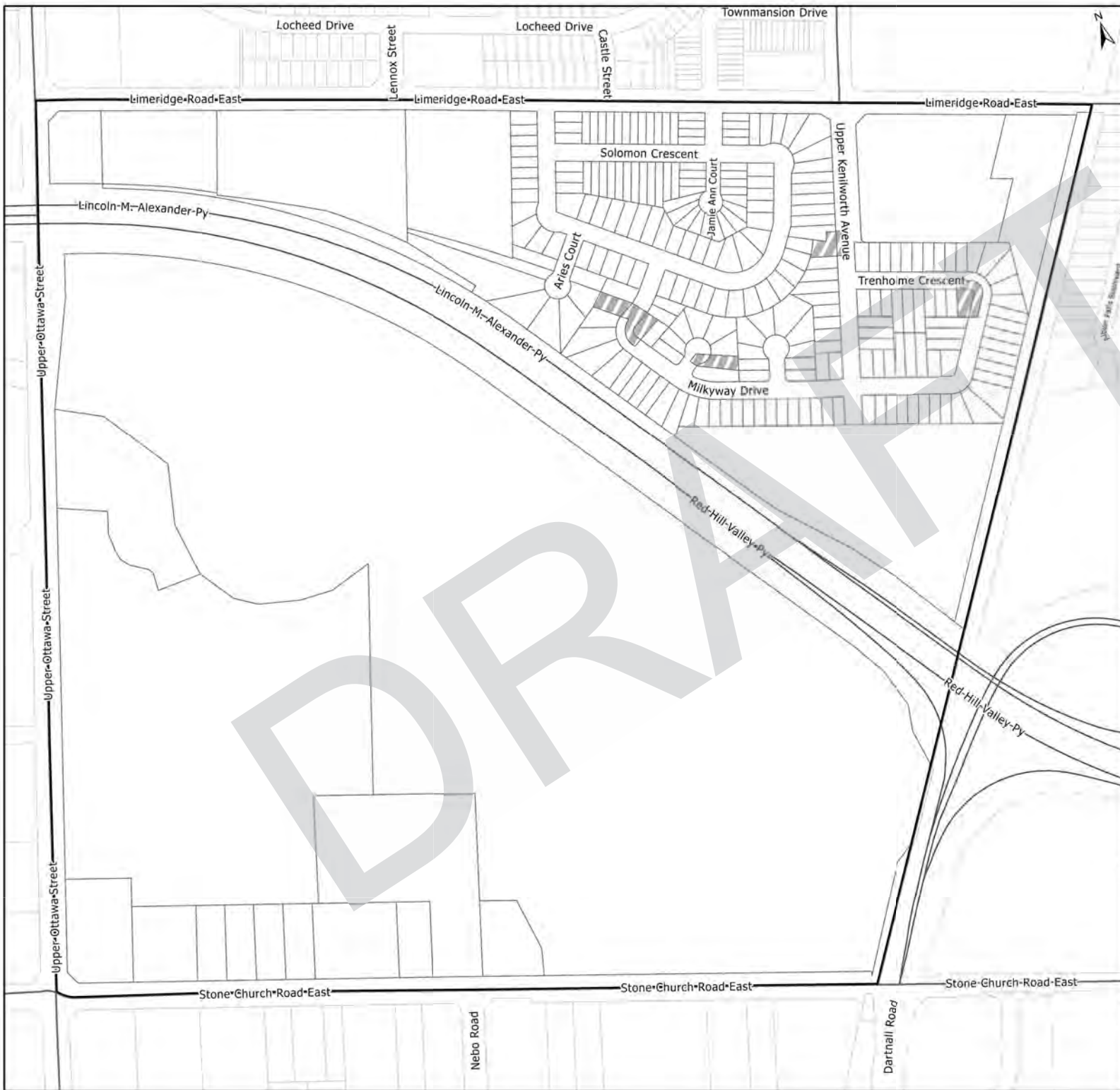
Planner/Technician:

PLANNING AND ECONOMIC DEVELOPMENT
DEPARTMENT

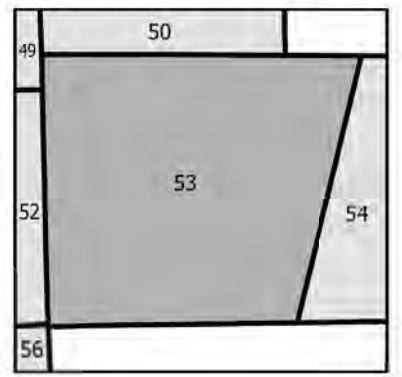





Hamilton





Map 53 of 157



- Lands to be added to Zoning By-law No. 05-200 as:
-  Low Density Residential (R1) Zone
 -  Low Density Residential - Small Lot (R1a) Zone
 -  Low Density Residential - Large Lot (R2) Zone

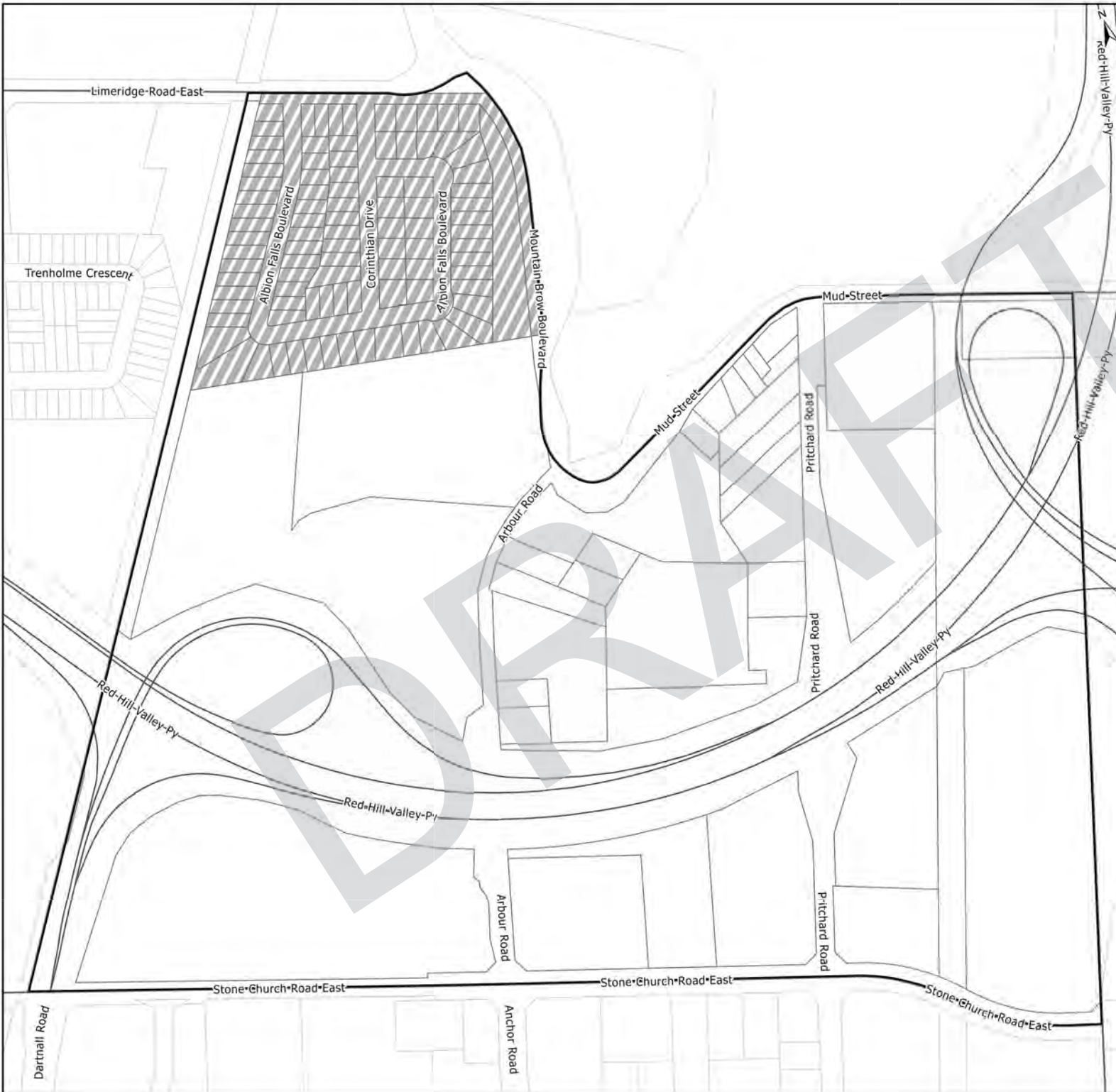
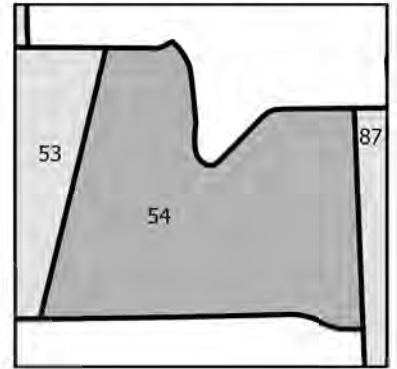
By-law No. 05-200 Maps:
1347, 1348, 1399, 1400, 1401, 1450, 1451

| | |
|---------------------------|---------------------|
| Scale: N.T.S | File Name/Number: |
| Date: February 1, 2024 | Planner/Technician: |




PLANNING AND ECONOMIC DEVELOPMENT DEPARTMENT




Map 54 of 157



Lands to be added to Zoning By-law No. 05-200 as:

-  Low Density Residential (R1) Zone
-  Low Density Residential - Small Lot (R1a) Zone
-  Low Density Residential - Large Lot (R2) Zone




By-law No. 05-200 Maps
1400, 1401, 1451, 1452, 1501

| | | |
|--|---------------------|---|
| Scale: N.T.S | File Name/Number: |  |
| Date: February 1, 2024 | Planner/Technician: | |
| PLANNING AND ECONOMIC DEVELOPMENT DEPARTMENT | | Hamilton |

Map 55 of 157

| | | |
|----|----|----|
| 69 | 51 | 52 |
| 71 | 55 | 56 |
| 73 | 57 | 58 |

Lands to be added to Zoning By-law No. 05-200 as:

-  Low Density Residential (R1) Zone
-  Low Density Residential - Small Lot (R1a) Zone
-  Low Density Residential - Large Lot (R2) Zone

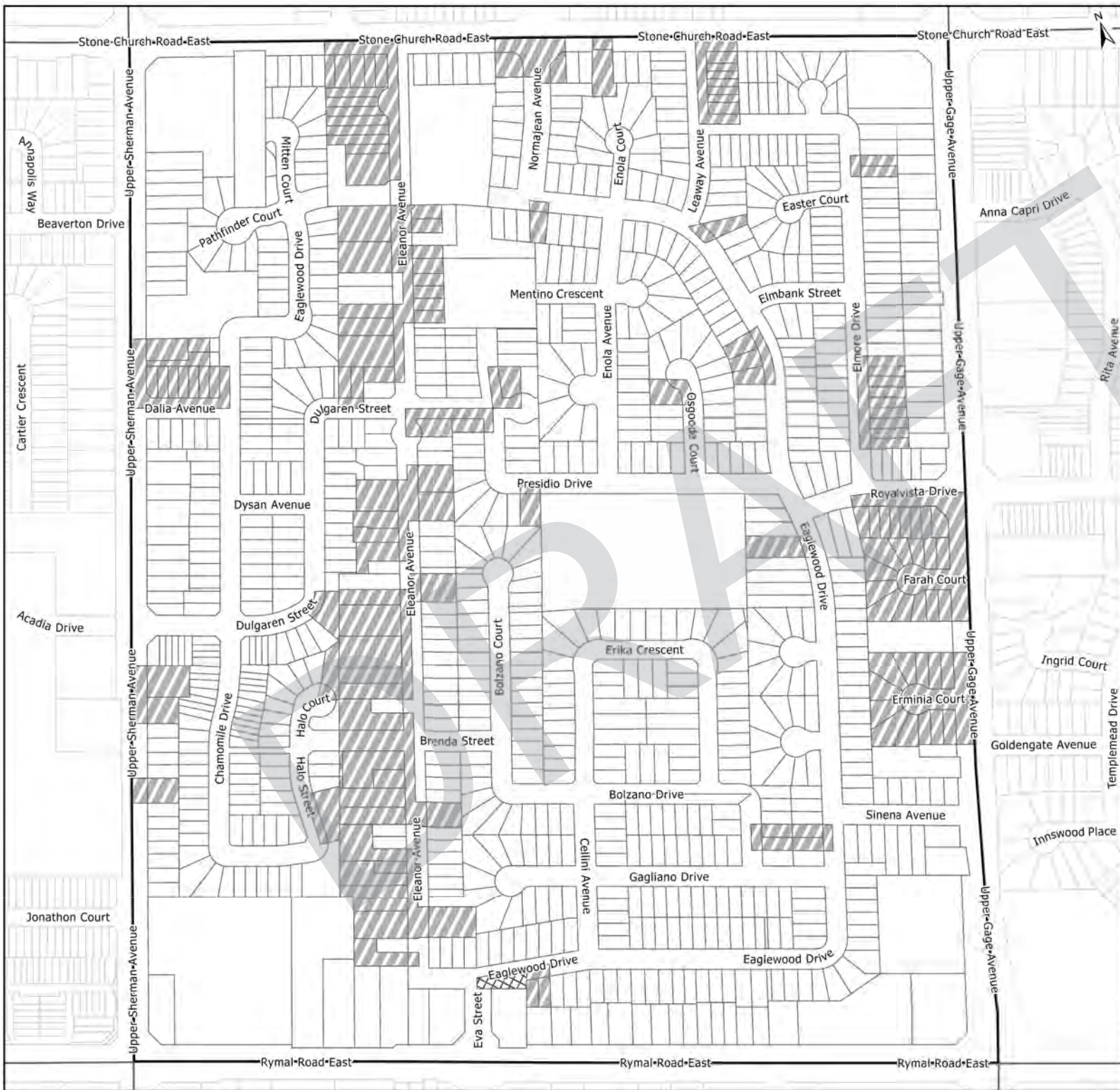
By-law No. 05-200 Maps:
1397, 1398, 1448, 1449, 1497, 1498

| | |
|---------------------------|---------------------|
| Scale: N.T.S. | File Name/Number: |
| Date: February 1, 2024 | Planner/Technician: |

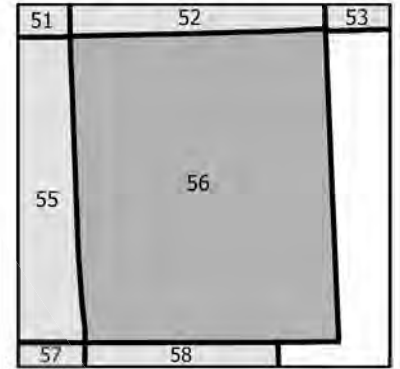
PLANNING AND ECONOMIC DEVELOPMENT
DEPARTMENT






Hamilton



Map 56 of 157



Lands to be added to Zoning By-law No. 05-200 as:

-  Low Density Residential (R1) Zone
-  Low Density Residential - Small Lot (R1a) Zone
-  Low Density Residential - Large Lot (R2) Zone

By-law No. 05-200 Maps:
1398, 1399, 1449, 1450, 1498, 1499

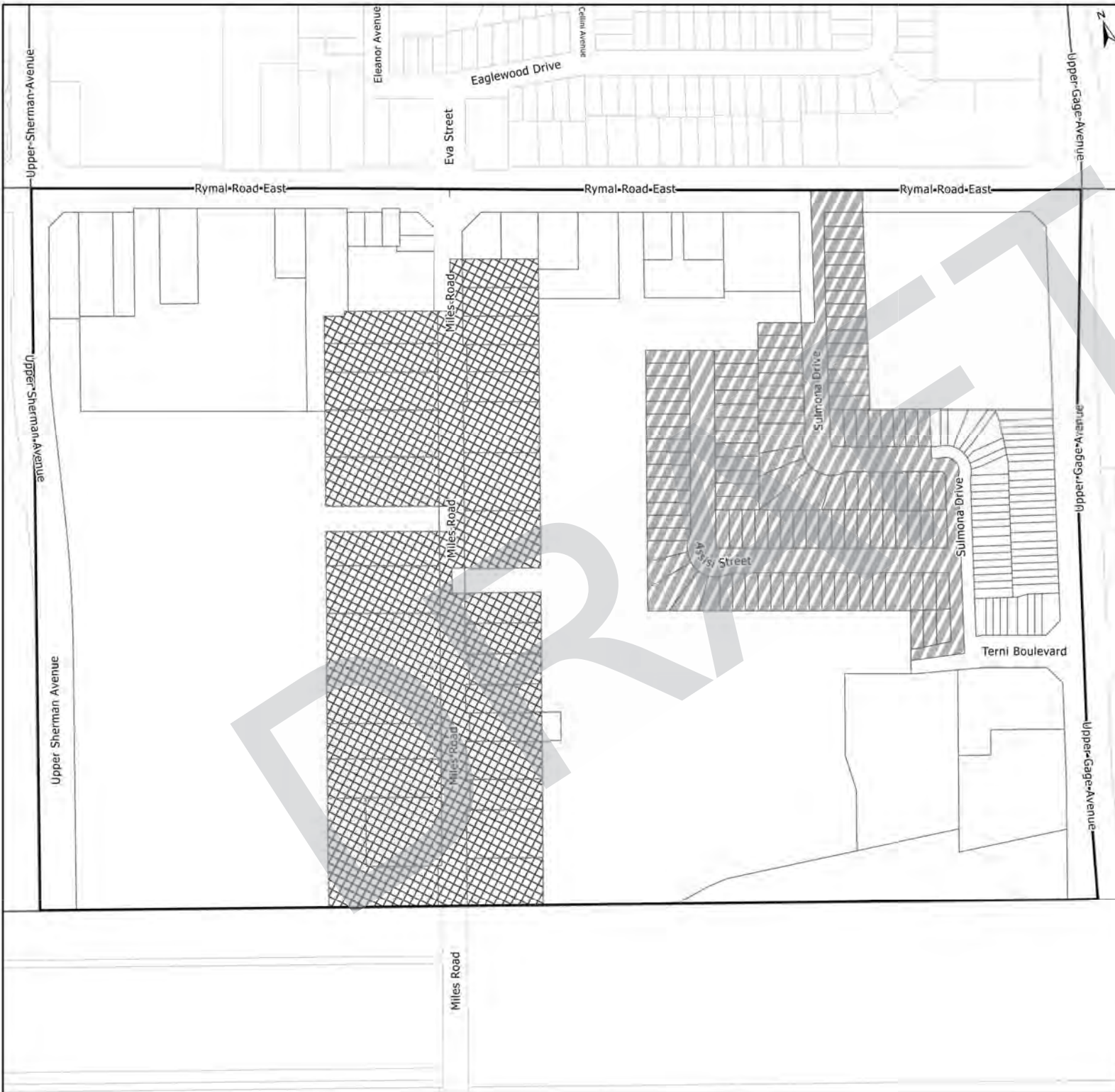
| | |
|---------------------------|---------------------|
| Scale: N.T.S | File Name/Number: |
| Date: February 1, 2024 | Planner/Technician: |

PLANNING AND ECONOMIC DEVELOPMENT DEPARTMENT

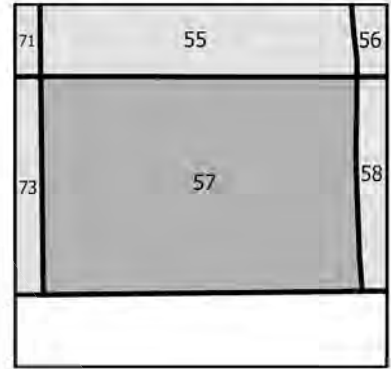


Hamilton








Map 57 of 157



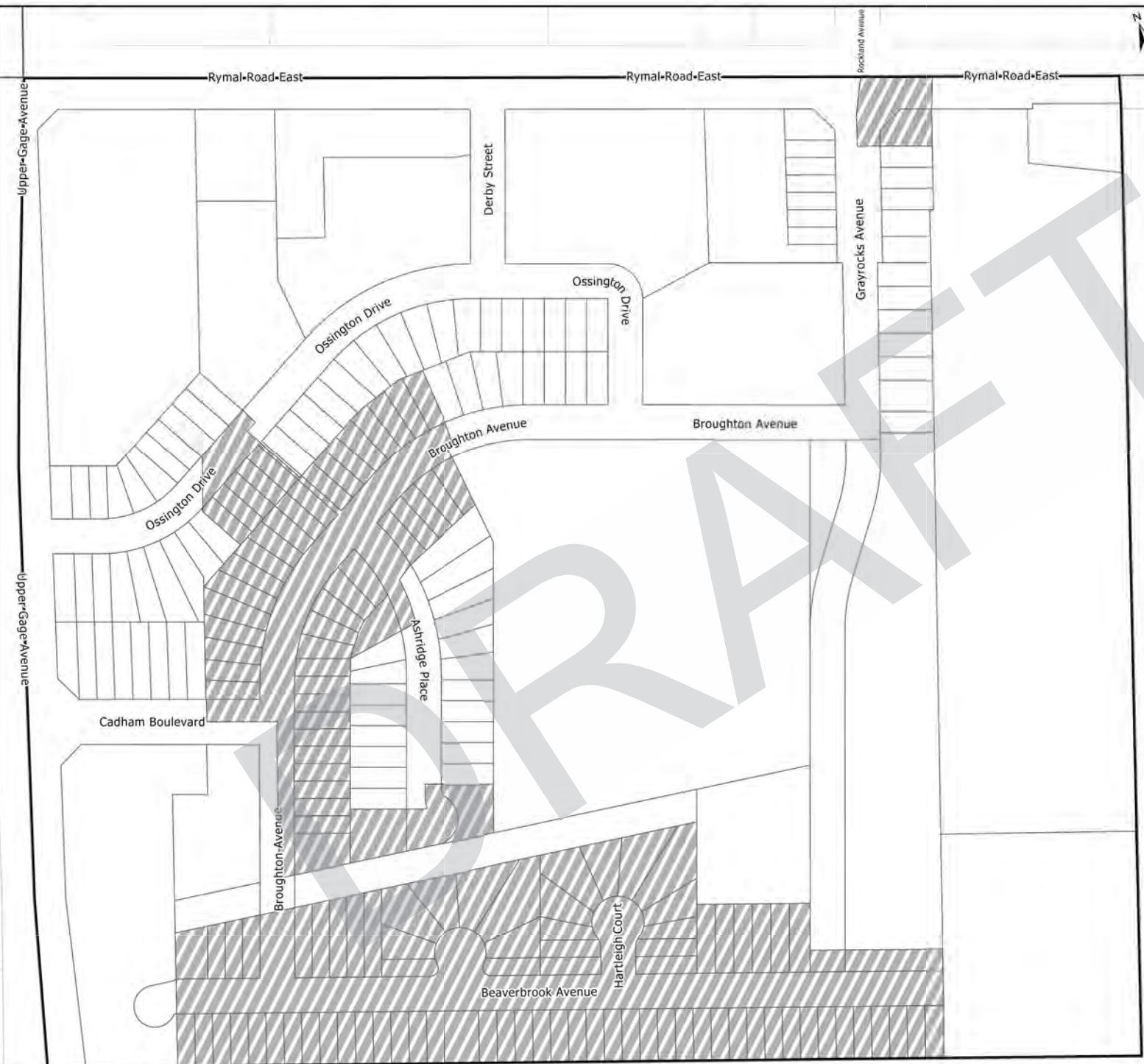
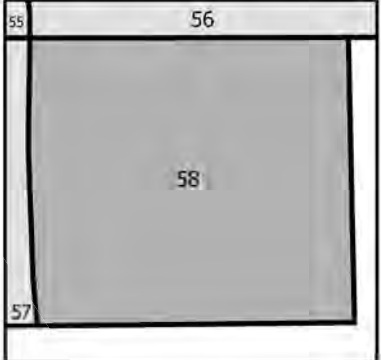
Lands to be added to Zoning By-law No. 05-200 as:

-  Low Density Residential (R1) Zone
-  Low Density Residential - Small Lot (R1a) Zone
-  Low Density Residential - Large Lot (R2) Zone




By-law No. 05-200 Maps:
1448, 1497, 1498, 1544, 1545

| | | |
|--|---------------------|---|
| Scale: N.T.S | File Name/Number: |  Hamilton |
| Date: February 1, 2024 | Planner/Technician: | |
| PLANNING AND ECONOMIC DEVELOPMENT DEPARTMENT | | |

Map 58 of 157



Lands to be added to Zoning By-law No. 05-200 as:

-  Low Density Residential (R1) Zone
-  Low Density Residential - Small Lot (R1a) Zone
-  Low Density Residential - Large Lot (R2) Zone

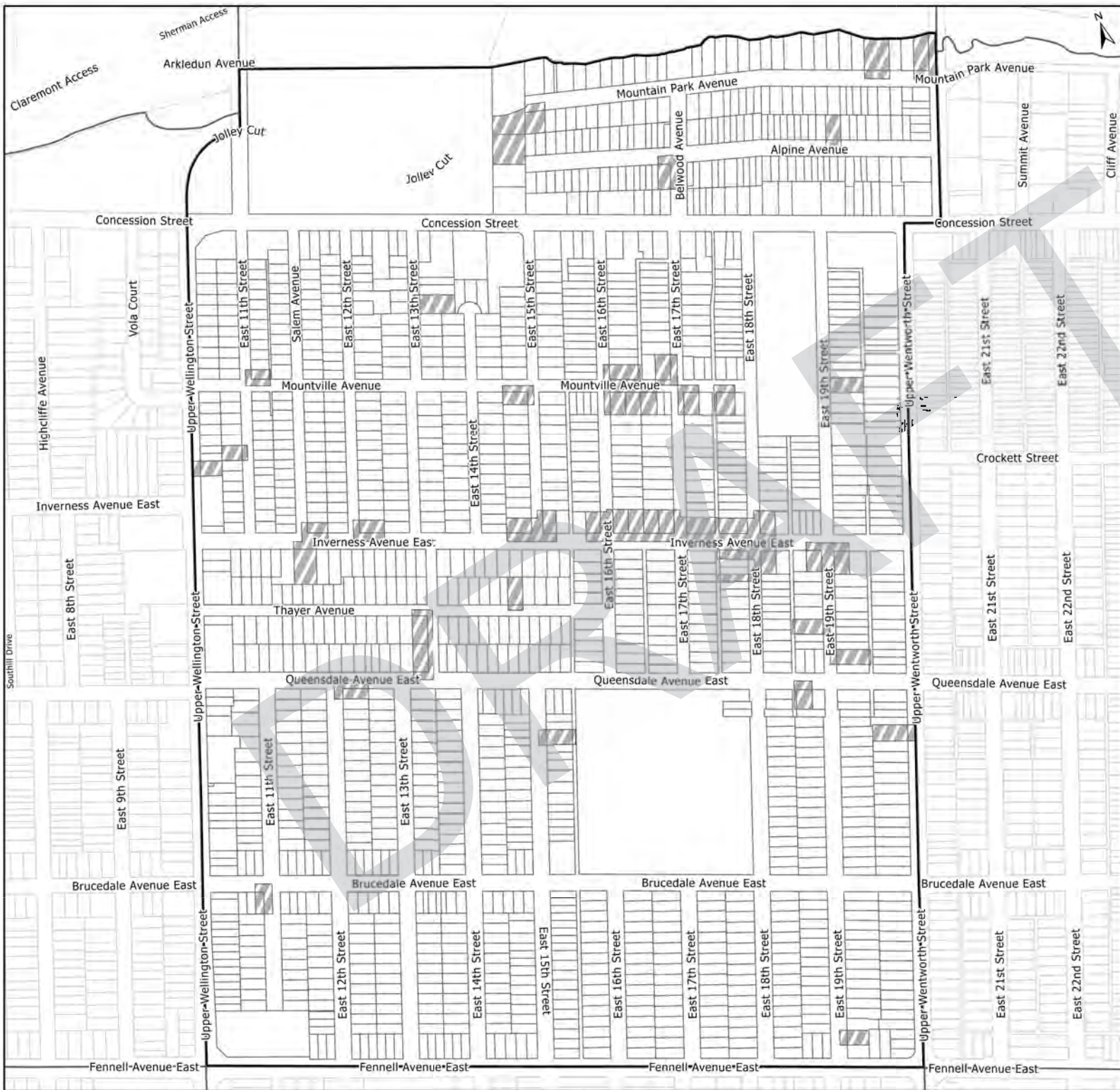
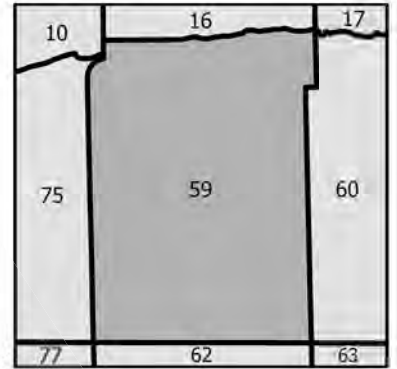
By-law No. 05-200 Maps
1498, 1545

| | |
|---------------------------|---------------------|
| Scale: N.T.S | File Name/Number: |
| Date: February 1, 2024 | Planner/Technician: |




PLANNING AND ECONOMIC DEVELOPMENT
DEPARTMENT



Map 59 of 157



Lands to be added to Zoning By-law No. 05-200 as:

-  Low Density Residential (R1) Zone
-  Low Density Residential - Small Lot (R1a) Zone
-  Low Density Residential - Large Lot (R2) Zone

By-law No. 05-200 Maps:
1039, 1040, 1084, 1085, 1086, 1133, 1134

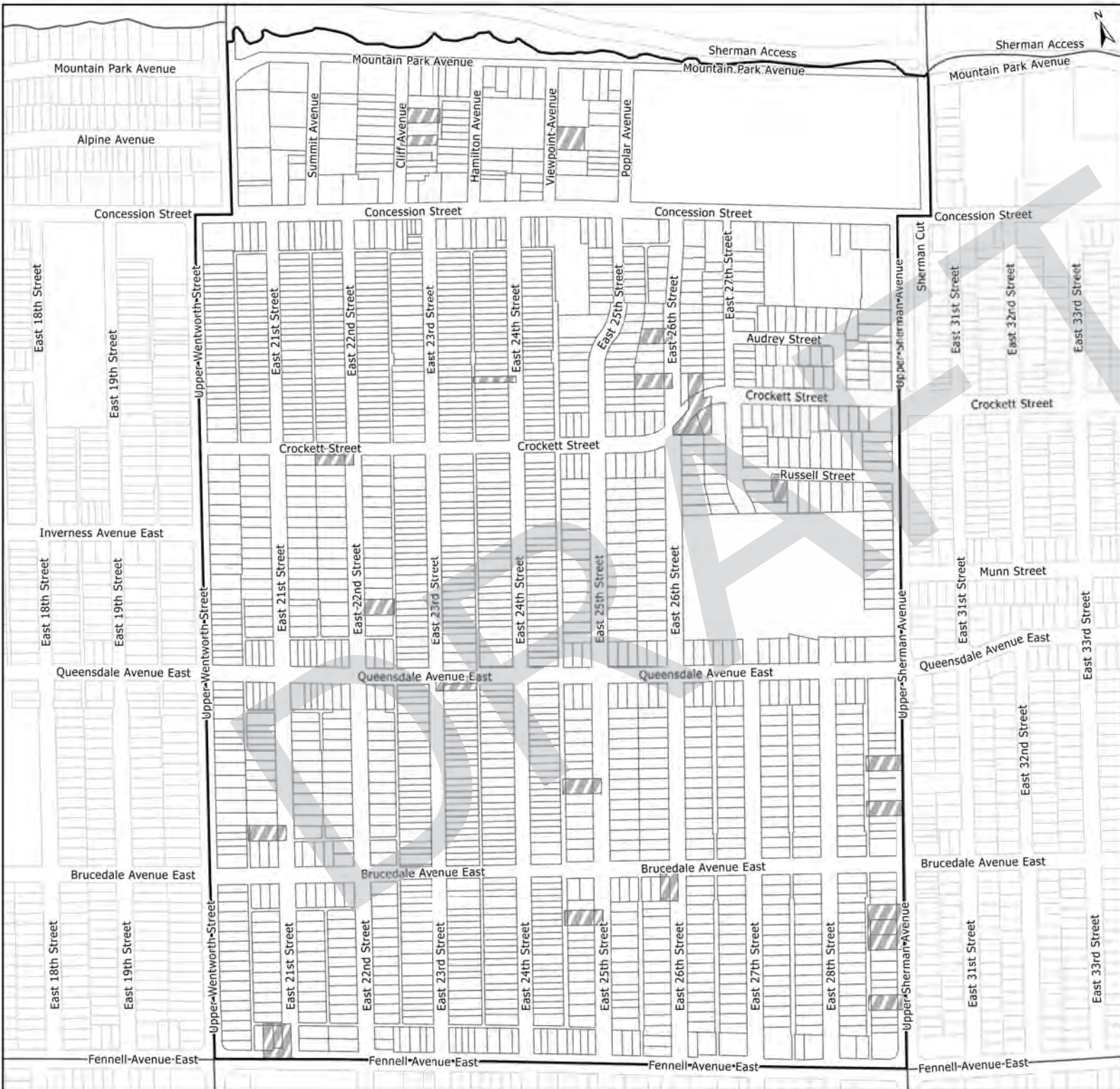
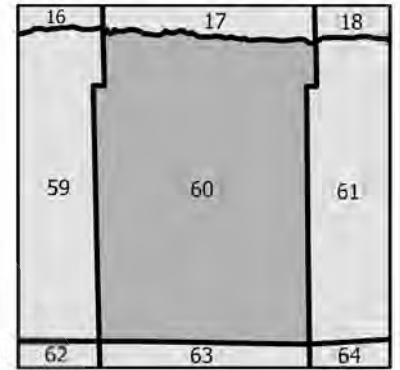
| | |
|---------------------------|---------------------|
| Scale: N.T.S | File Name/Number: |
| Date: February 1, 2024 | Planner/Technician: |

PLANNING AND ECONOMIC DEVELOPMENT
DEPARTMENT






Hamilton

Map 60 of 157



Lands to be added to Zoning By-law No. 05-200 as:

-  Low Density Residential (R1) Zone
-  Low Density Residential - Small Lot (R1a) Zone
-  Low Density Residential - Large Lot (R2) Zone

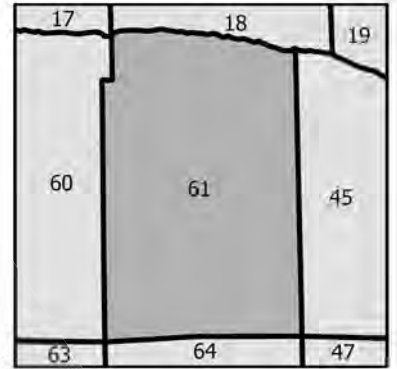
By-law No. 05-200 Maps:
1040, 1085, 1086, 1087, 1134, 1135

| | |
|---------------------------|---------------------|
| Scale: N.T.S. | File Name/Number: |
| Date: February 1, 2024 | Planner/Technician: |




PLANNING AND ECONOMIC DEVELOPMENT
DEPARTMENT



Map 61 of 157




Lands to be added to Zoning By-law No. 05-200 as:

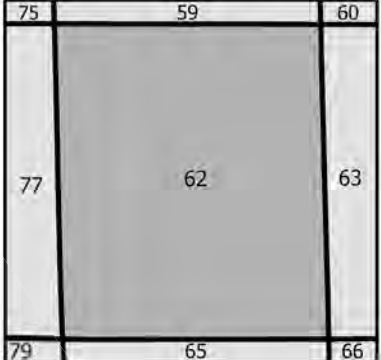
-  Low Density Residential (R1) Zone
-  Low Density Residential - Small Lot (R1a) Zone
-  Low Density Residential - Large Lot (R2) Zone






By-law No. 05-200 Maps:
1086, 1087, 1135, 1136, 1187

| | | |
|--|---------------------|---|
| Scale: N.T.S | File Name/Number: |  |
| Date: February 1, 2024 | Planner/Technician: | |
| PLANNING AND ECONOMIC DEVELOPMENT DEPARTMENT | | |

Map 62 of 157



Lands to be added to Zoning By-law No. 05-200 as:

-  Low Density Residential (R1) Zone
-  Low Density Residential - Small Lot (R1a) Zone
-  Low Density Residential - Large Lot (R2) Zone

By-law No. 05-200 Maps
1133, 1134, 1184, 1185

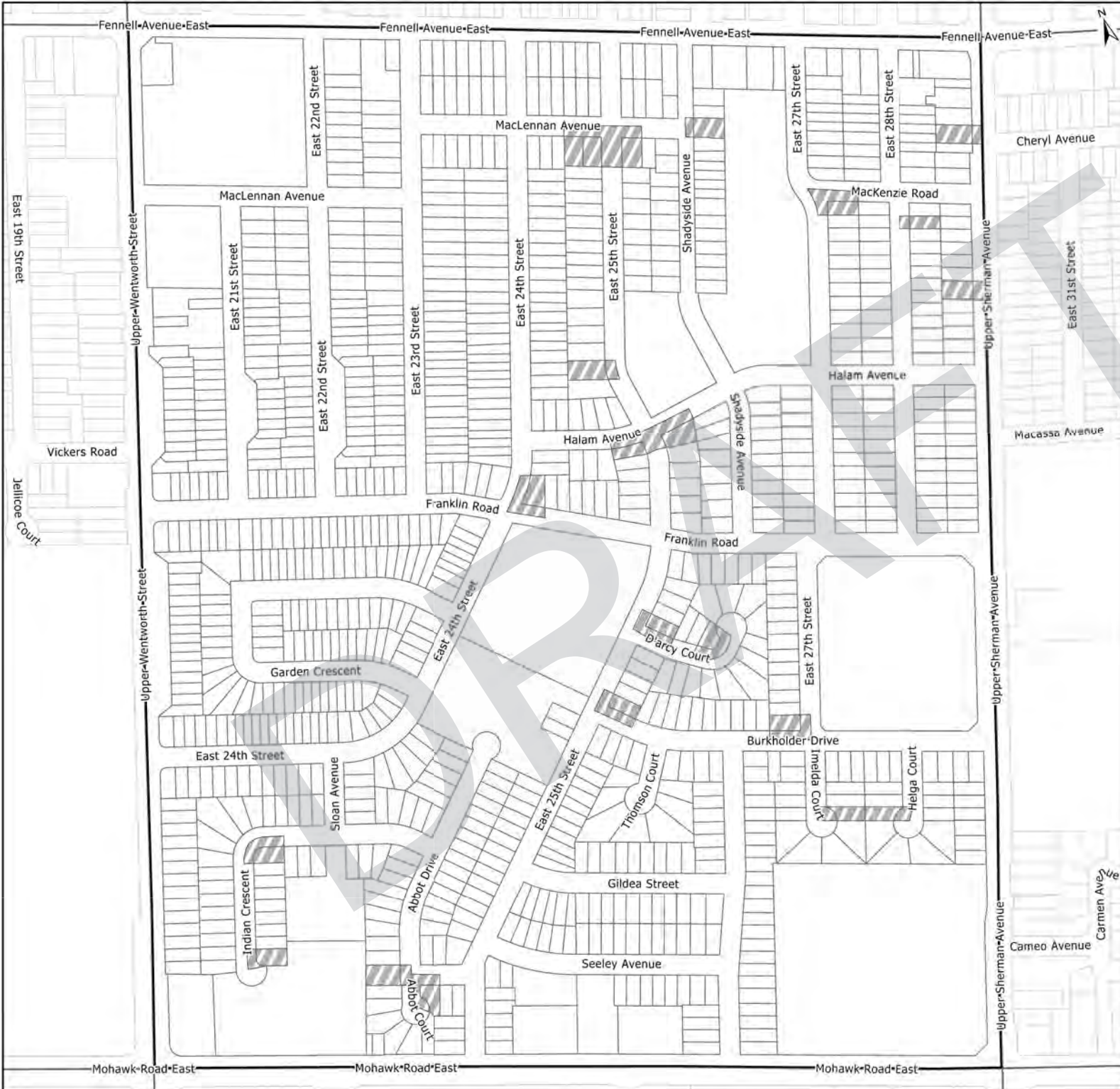
| | |
|---------------------------|---------------------|
| Scale: N.T.S | File Name/Number: |
| Date: February 1, 2024 | Planner/Technician: |

PLANNING AND ECONOMIC DEVELOPMENT
DEPARTMENT






Map 63 of 157

| | | |
|----|----|----|
| 59 | 60 | 61 |
| 62 | 63 | 64 |
| 65 | 66 | 67 |



Lands to be added to Zoning By-law No. 05-200 as:

-  Low Density Residential (R1) Zone
-  Low Density Residential - Small Lot (R1a) Zone
-  Low Density Residential - Large Lot (R2) Zone




By-law No. 05-200 Maps:
1134, 1135, 1185, 1186, 1239, 1240

| | | |
|--|---------------------|---|
| Scale: N.T.S | File Name/Number: |  |
| Date: February 1, 2024 | Planner/Technician: | |
| PLANNING AND ECONOMIC DEVELOPMENT DEPARTMENT | | |

Map 64 of 157

| | | |
|----|----|----|
| 60 | 61 | 45 |
| 63 | 64 | 47 |
| 66 | 67 | 49 |

Lands to be added to Zoning By-law No. 05-200 as:

-  Low Density Residential (R1) Zone
-  Low Density Residential - Small Lot (R1a) Zone
-  Low Density Residential - Large Lot (R2) Zone

By-law No. 05-200 Maps:
1135, 1136, 1186, 1187, 1240, 1241

Scale:
N.T.S

File Name/Number:

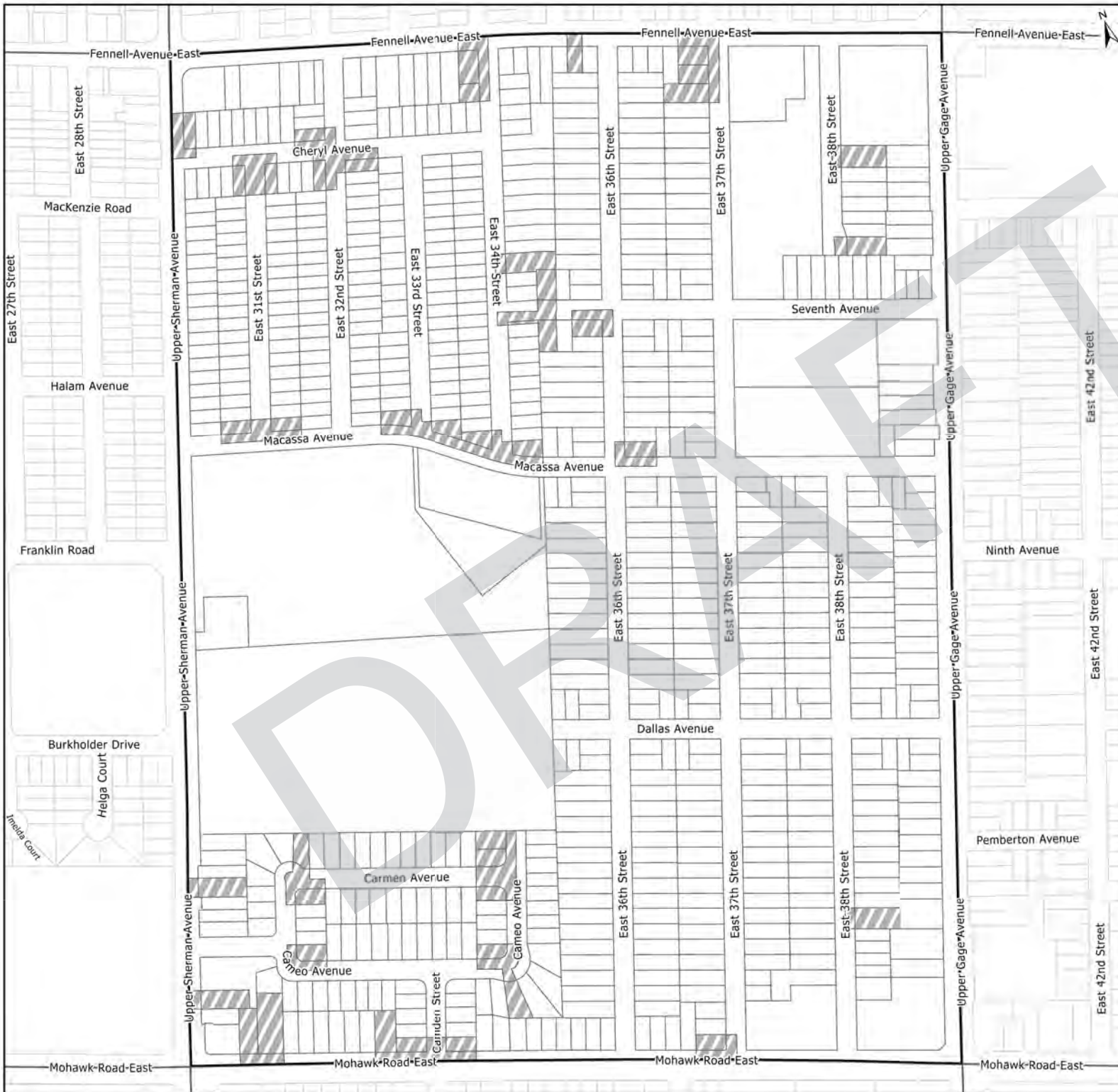
Date:
February 1, 2024

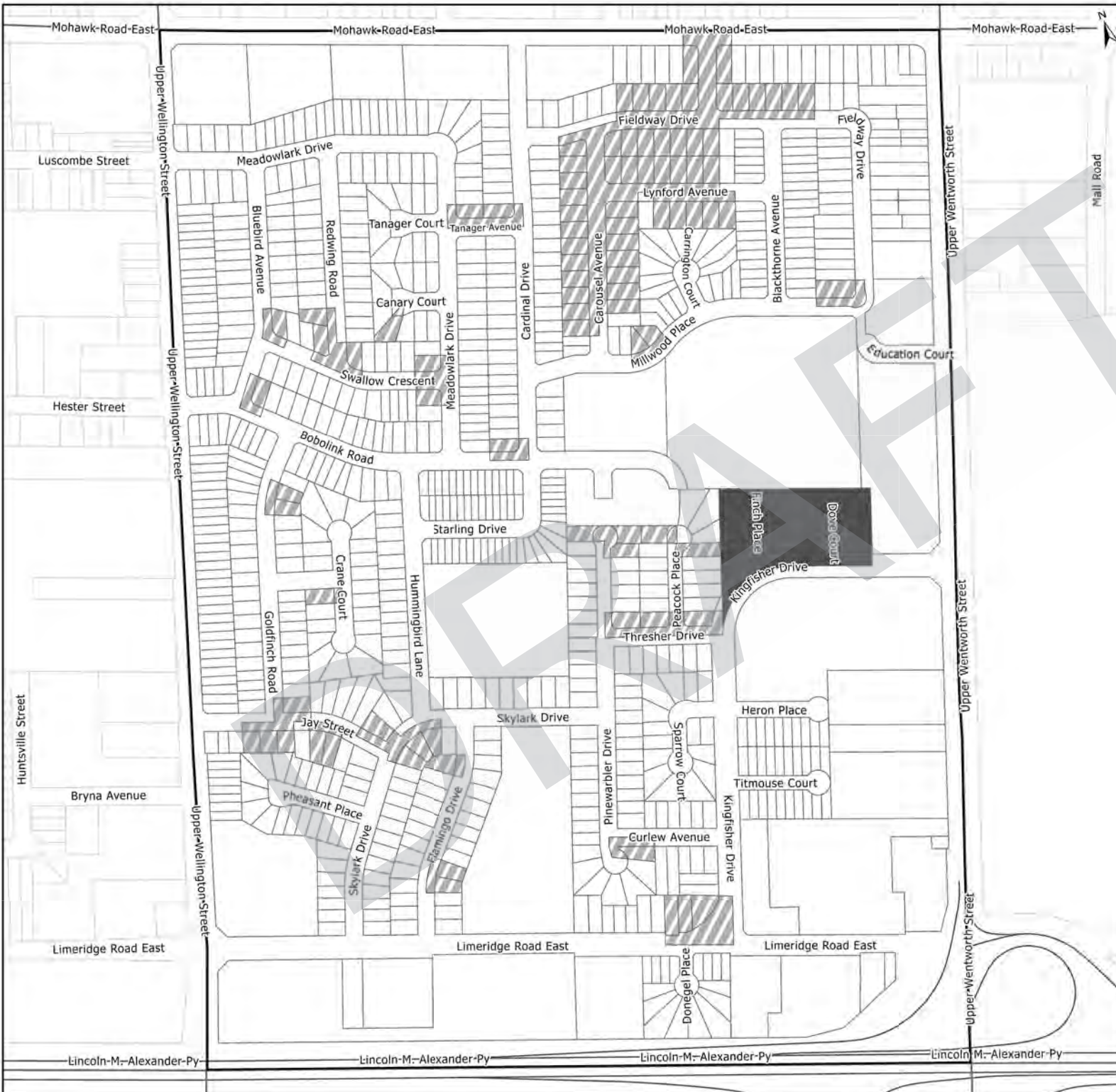
Planner/Technician:

PLANNING AND ECONOMIC DEVELOPMENT
DEPARTMENT



Hamilton








Map 65 of 157

| | | |
|----|----|----|
| 77 | 62 | 63 |
| 79 | 65 | 66 |
| 81 | 68 | 69 |

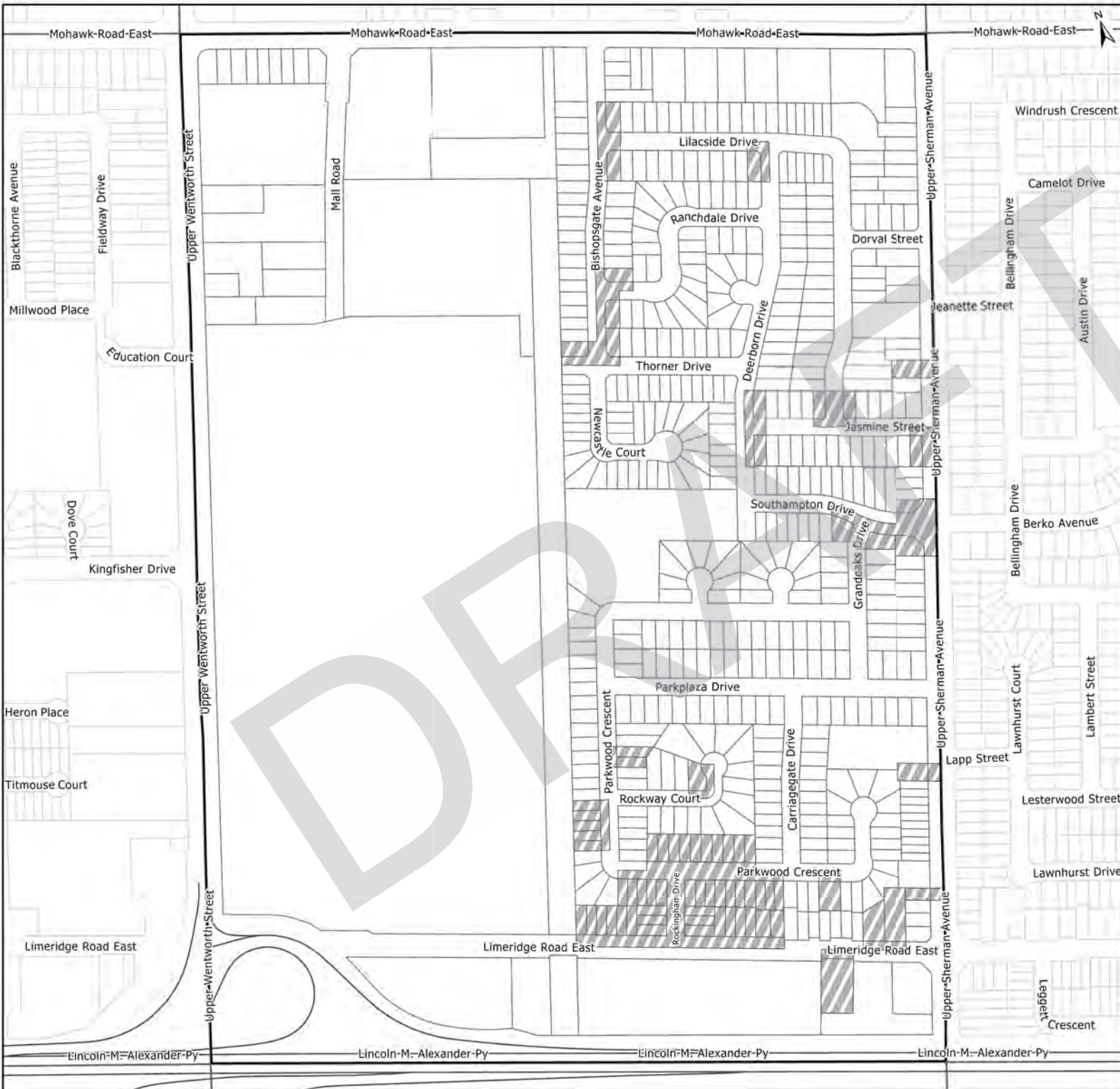
Lands to be added to Zoning By-law No. 05-200 as:

-  Low Density Residential (R1) Zone
-  Low Density Residential - Small Lot (R1a) Zone
-  Low Density Residential - Large Lot (R2) Zone

By-law No. 05-200 Maps:
1184, 1185, 1238, 1239, 1291, 1292

| | |
|---------------------------|---------------------|
| Scale: N.T.S | File Name/Number: |
| Date: February 1, 2024 | Planner/Technician: |








Map 66 of 157

| | | |
|----|----|----|
| 62 | 63 | 64 |
| 65 | 66 | 67 |
| 68 | 69 | 51 |

Lands to be added to Zoning By-law No. 05-200 as:

-  Low Density Residential (R1) Zone
-  Low Density Residential - Small Lot (R1a) Zone
-  Low Density Residential - Large Lot (R2) Zone

By-law No. 05-200 Maps:
1185, 1239, 1240, 1292, 1293, 1345, 1346

| | |
|---------------------------|---------------------|
| Scale: N.T.S | File Name/Number: |
| Date: February 1, 2024 | Planner/Technician: |

PLANNING AND ECONOMIC DEVELOPMENT
DEPARTMENT






Hamilton

Map 67 of 157

| | | |
|----|----|----|
| 63 | 64 | 47 |
| 66 | 67 | 49 |
| 69 | 51 | 52 |

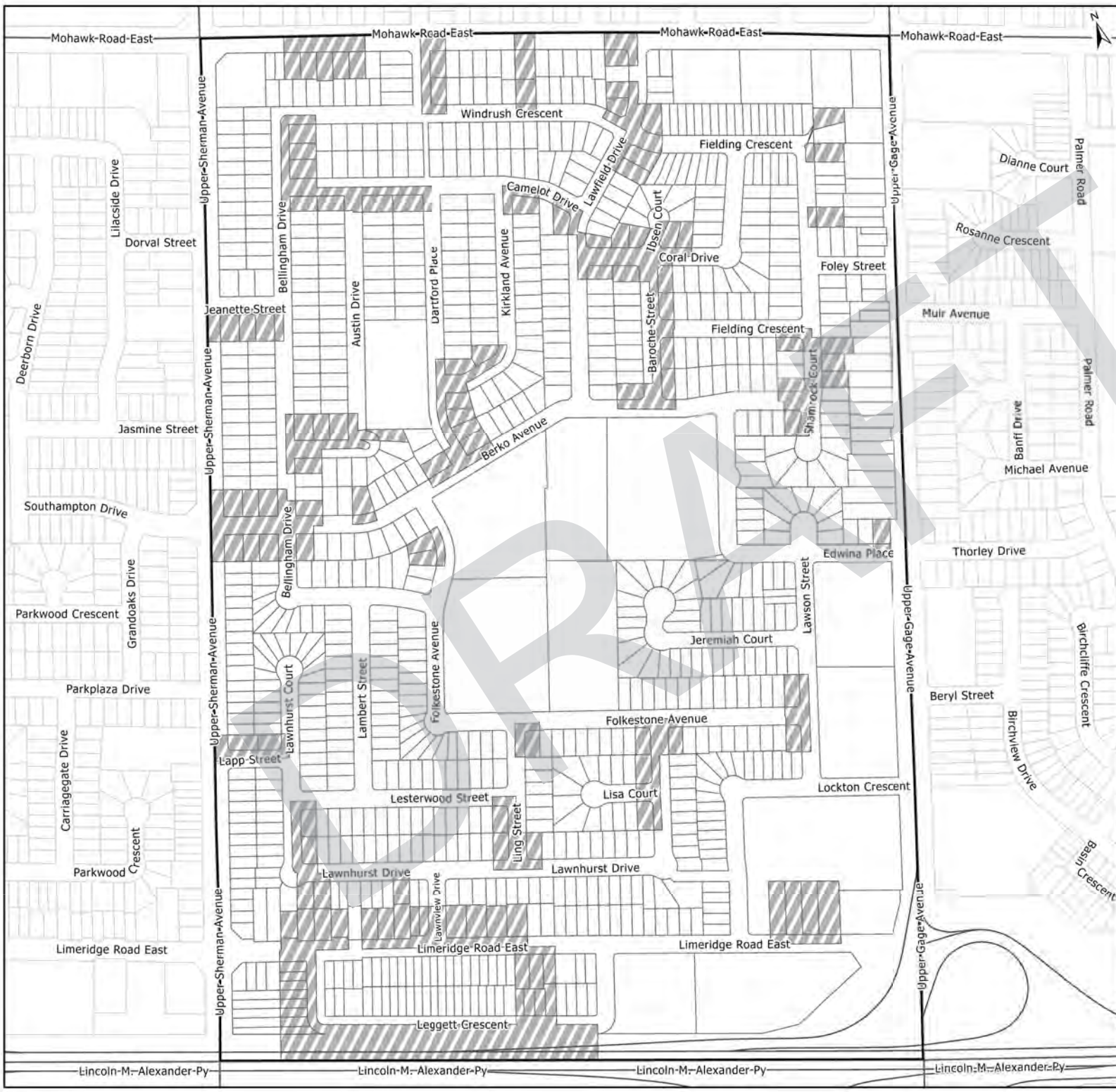
Lands to be added to Zoning By-law No. 05-200 as:

-  Low Density Residential (R1) Zone
-  Low Density Residential - Small Lot (R1a) Zone
-  Low Density Residential - Large Lot (R2) Zone


By-law No. 05-200 Maps:
1240, 1241, 1293, 1294, 1345

| | |
|---------------------------|---------------------|
| Scale: N.T.S | File Name/Number: |
| Date: February 1, 2024 | Planner/Technician: |




PLANNING AND ECONOMIC DEVELOPMENT
DEPARTMENT



Map 68 of 157



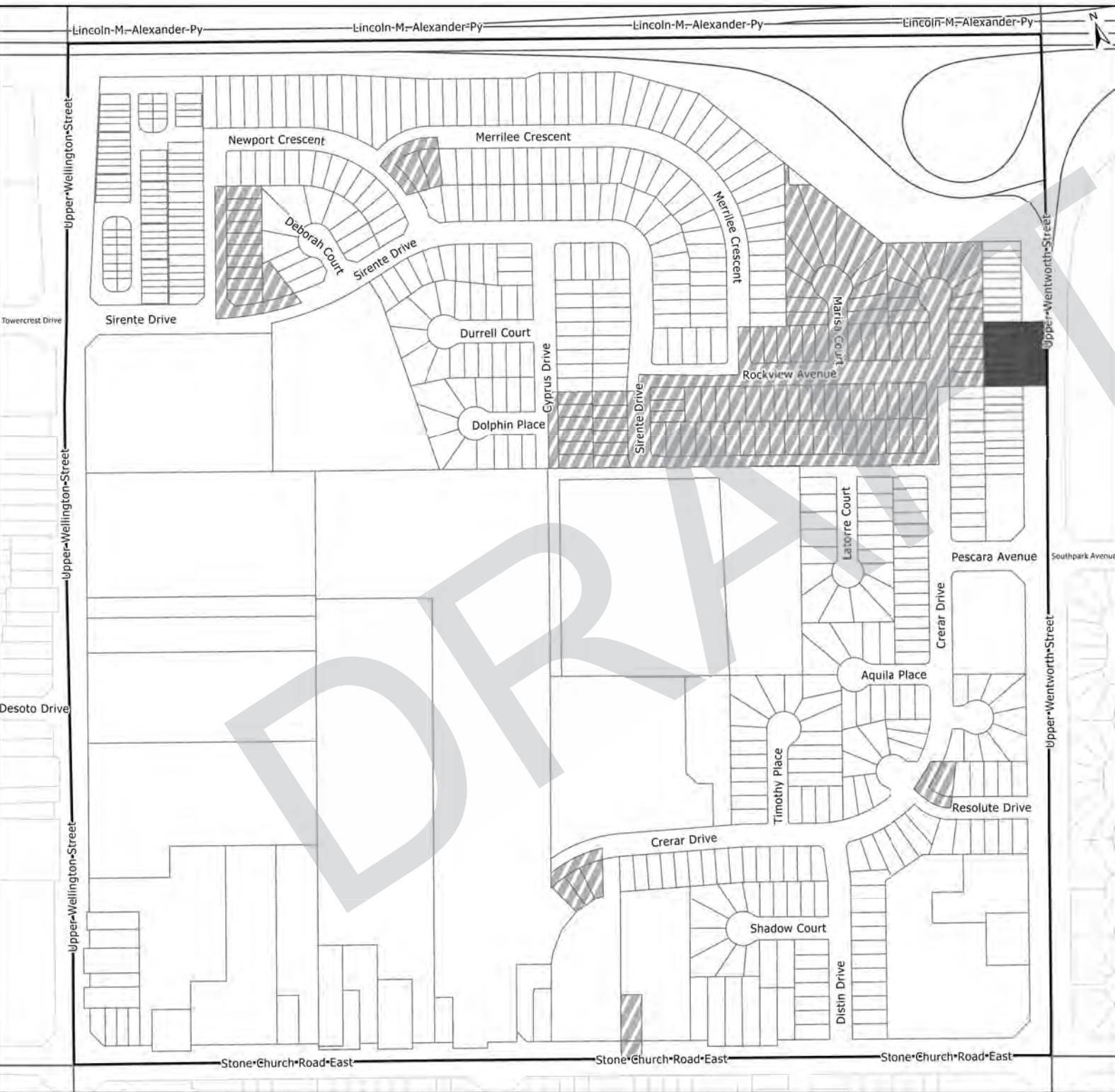
Lands to be added to Zoning By-law No. 05-200 as:

-  Low Density Residential (R1) Zone
-  Low Density Residential - Small Lot (R1a) Zone
-  Low Density Residential - Large Lot (R2) Zone

By-law No. 05-200 Maps:
1291, 1292, 1343, 1344, 1345, 1396

| | |
|---------------------------|---------------------|
| Scale: N.T.S | File Name/Number: |
| Date: February 1, 2024 | Planner/Technician: |




PLANNING AND ECONOMIC DEVELOPMENT DEPARTMENT



Map 69 of 157


| | | |
|----|----|----|
| 65 | 66 | 67 |
| 68 | 69 | 51 |
| 70 | 71 | 55 |

Lands to be added to Zoning By-law No. 05-200 as:

-  Low Density Residential (R1) Zone
-  Low Density Residential - Small Lot (R1a) Zone
-  Low Density Residential - Large Lot (R2) Zone






By-law No. 05-200 Maps:
1292, 1344, 1345, 1346, 1396, 1397

| | | |
|--|---------------------|---|
| Scale: N.T.S | File Name/Number: |  |
| Date: February 1, 2024 | Planner/Technician: | |
| PLANNING AND ECONOMIC DEVELOPMENT DEPARTMENT | | |

Map 70 of 157

| | | |
|----|----|----|
| 81 | 68 | 69 |
| 83 | 70 | 71 |
| 85 | 72 | 73 |

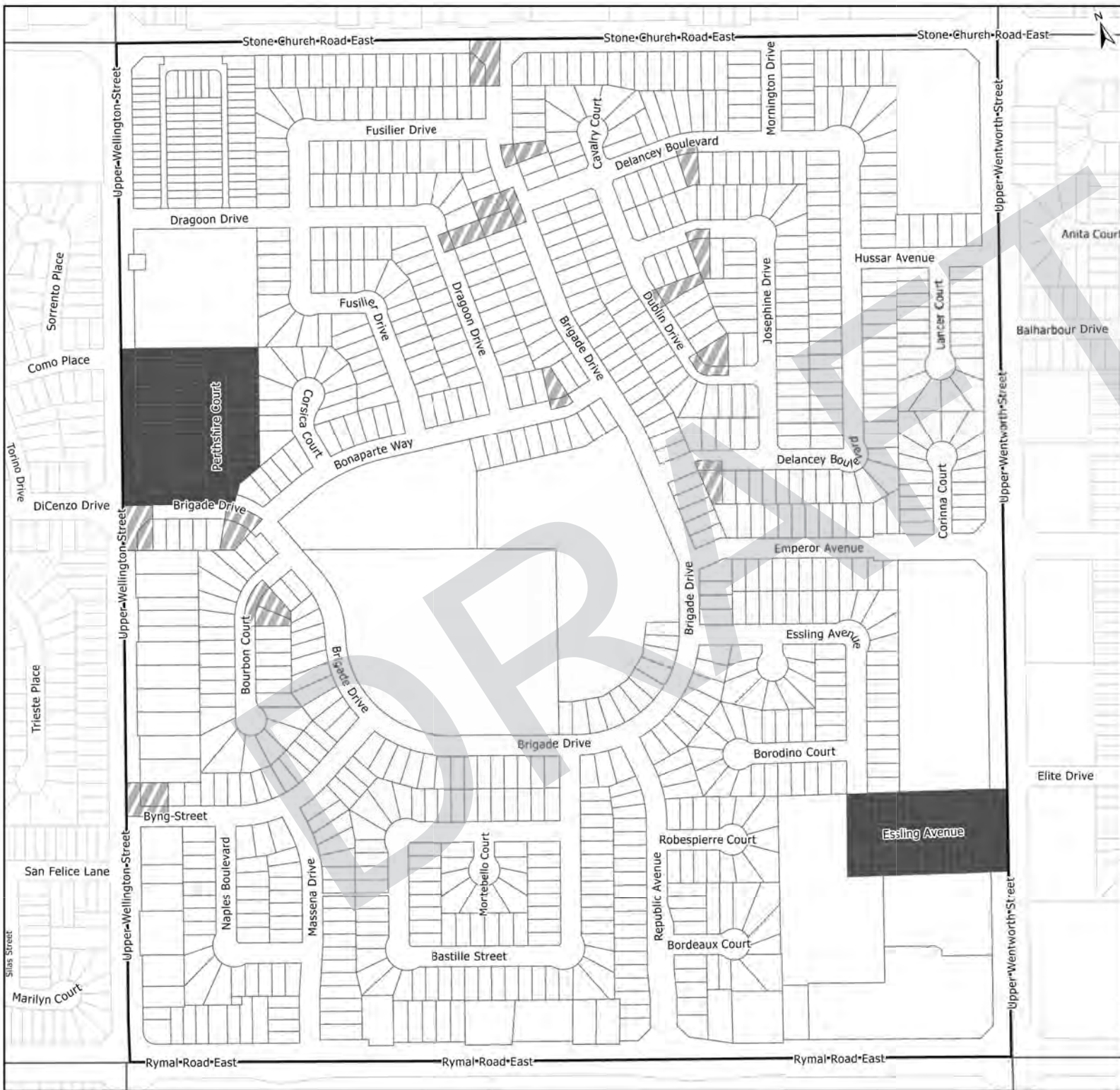
Lands to be added to Zoning By-law No. 05-200 as:

-  Low Density Residential (R1) Zone
-  Low Density Residential - Small Lot (R1a) Zone
-  Low Density Residential - Large Lot (R2) Zone

By-law No. 05-200 Maps:
1343, 1344, 1395, 1396, 1446, 1447

| | |
|---------------------------|---------------------|
| Scale: N.T.S | File Name/Number: |
| Date: February 1, 2024 | Planner/Technician: |




PLANNING AND ECONOMIC DEVELOPMENT DEPARTMENT



Map 71 of 157

| | | |
|----|----|----|
| 68 | 69 | 51 |
| 70 | 71 | 55 |
| 72 | 73 | 57 |

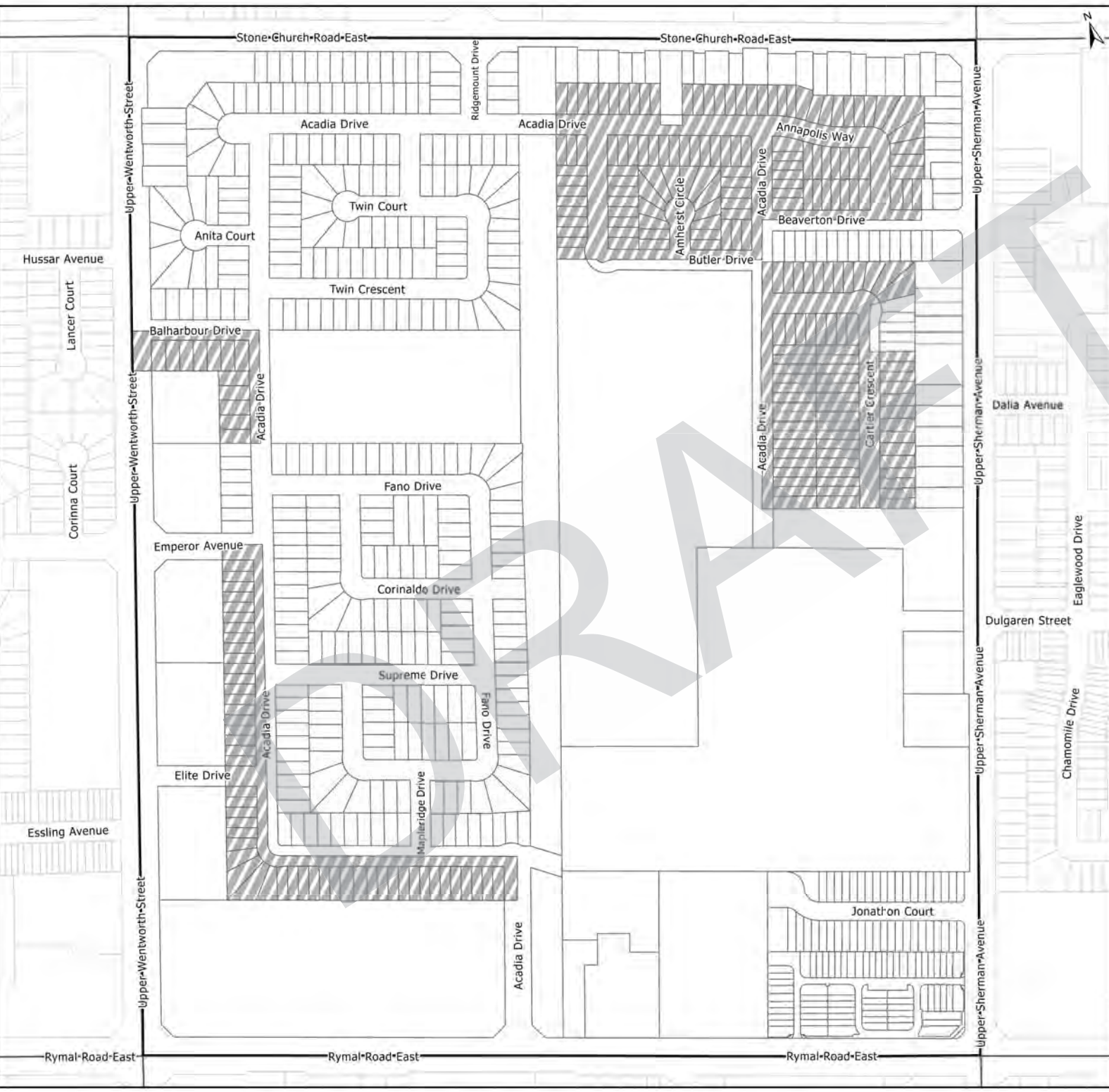
Lands to be added to Zoning By-law No. 05-200 as:

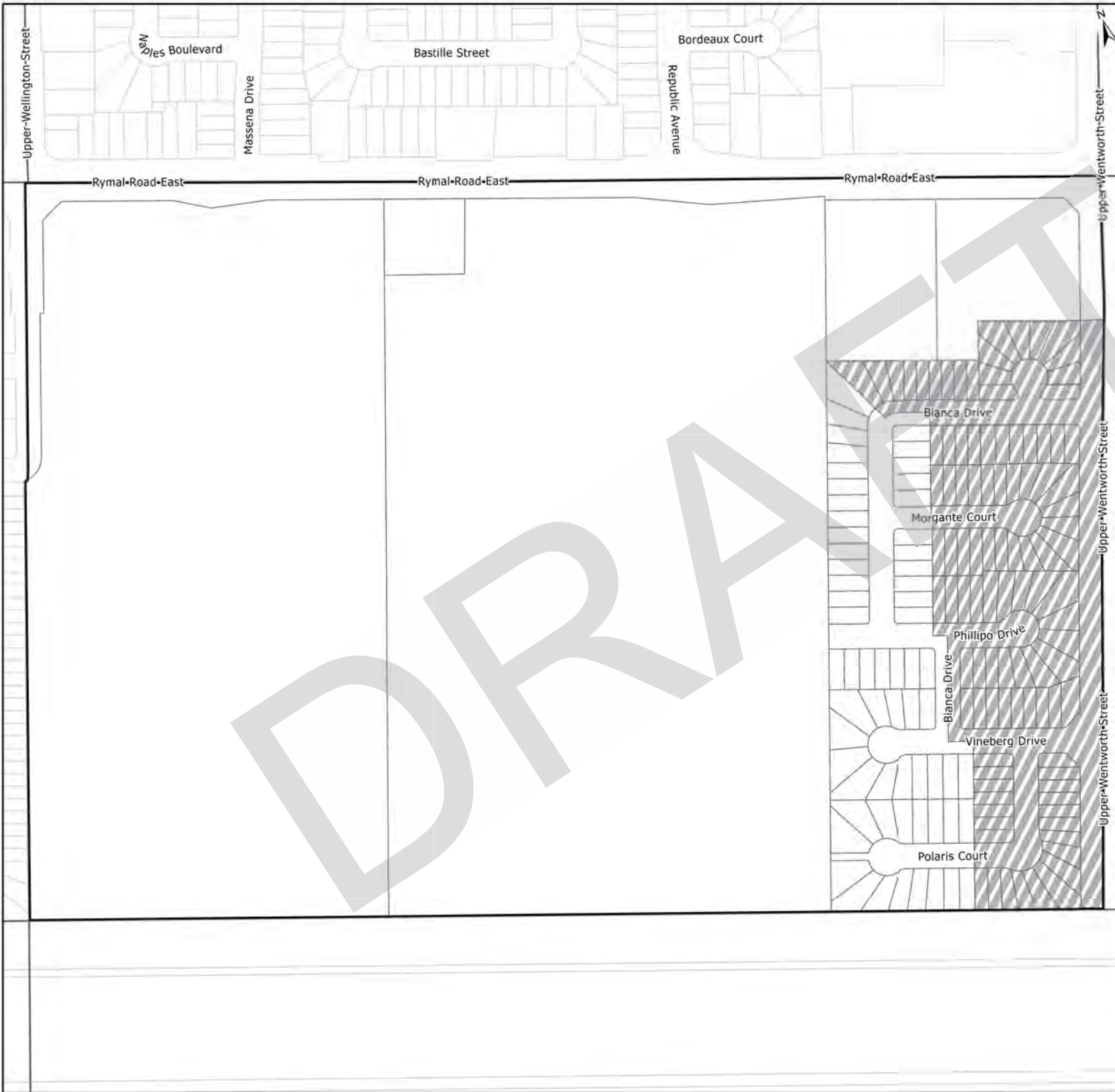
-  Low Density Residential (R1) Zone
-  Low Density Residential - Small Lot (R1a) Zone
-  Low Density Residential - Large Lot (R2) Zone

By-law No. 05-200 Maps
1396, 1397, 1447, 1448

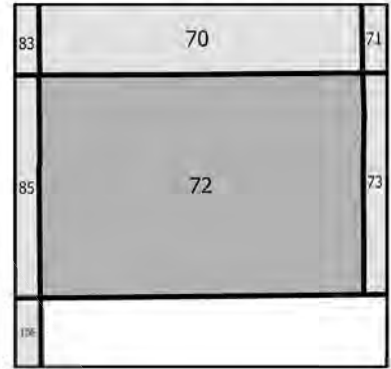
| | |
|---------------------------|---------------------|
| Scale: N.T.S | File Name/Number: |
| Date: February 1, 2024 | Planner/Technician: |

PLANNING AND ECONOMIC DEVELOPMENT
DEPARTMENT








Map 72 of 157



Lands to be added to Zoning By-law No. 05-200 as:

-  Low Density Residential (R1) Zone
-  Low Density Residential - Small Lot (R1a) Zone
-  Low Density Residential - Large Lot (R2) Zone

By-law No. 05-200 Maps
1446, 1447, 1495, 1496

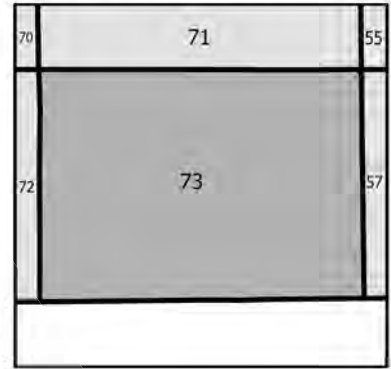
| | |
|---------------------------|---------------------|
| Scale: N.T.S | File Name/Number: |
| Date: February 1, 2024 | Planner/Technician: |

PLANNING AND ECONOMIC DEVELOPMENT
DEPARTMENT






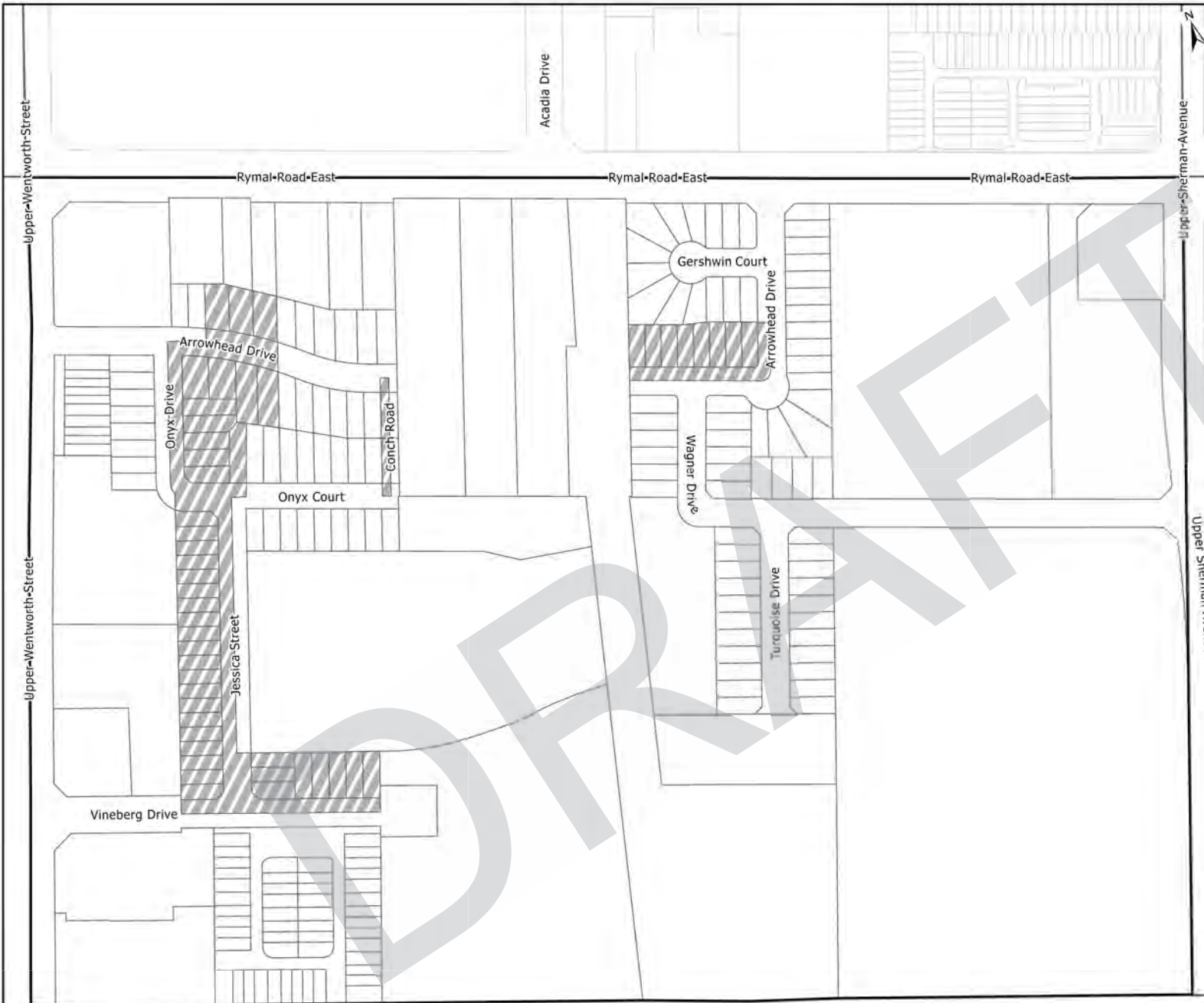
Hamilton

Map 73 of 157




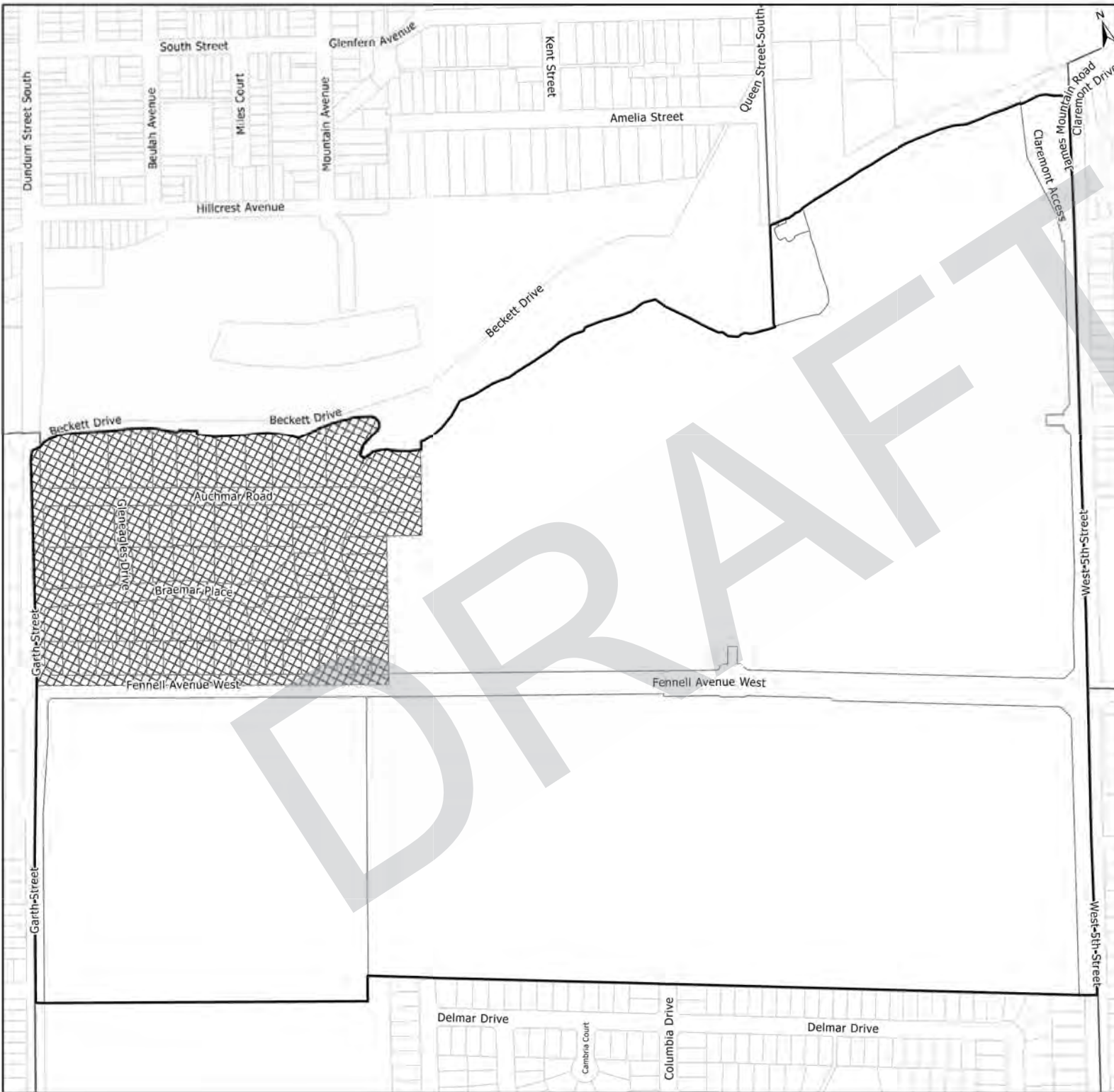
Lands to be added to Zoning By-law No. 05-200 as:

-  Low Density Residential (R1) Zone
-  Low Density Residential - Small Lot (R1a) Zone
-  Low Density Residential - Large Lot (R2) Zone

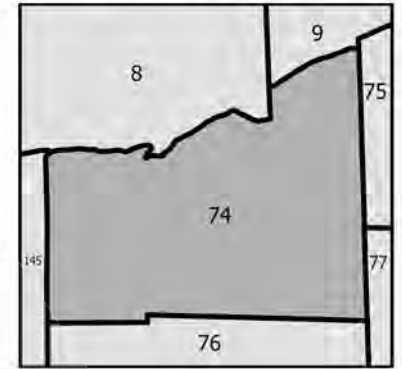


By-law No. 05-200 Maps
1447, 1448, 1496, 1497




| | | |
|--|---------------------|---|
| Scale: N.T.S | File Name/Number: |  Hamilton |
| Date: February 1, 2024 | Planner/Technician: | |
| PLANNING AND ECONOMIC DEVELOPMENT DEPARTMENT | | |



Map 74 of 157



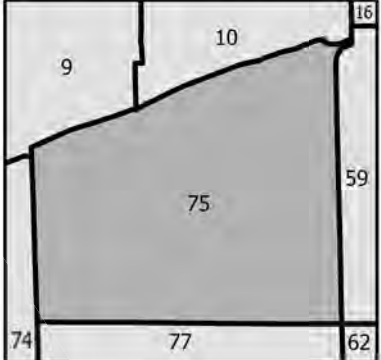
Lands to be added to Zoning By-law No. 05-200 as:

-  Low Density Residential (R1) Zone
-  Low Density Residential - Small Lot (R1a) Zone
-  Low Density Residential - Large Lot (R2) Zone




By-law No. 05-200 Maps
1036, 1037, 1082, 1083

| | | |
|---|---------------------|---|
| Scale: N.T.S | File Name/Number: |  |
| Date: February 1, 2024 | Planner/Technician: | |
| PLANNING AND ECONOMIC DEVELOPMENT DEPARTMENT | | |

Map 75 of 157



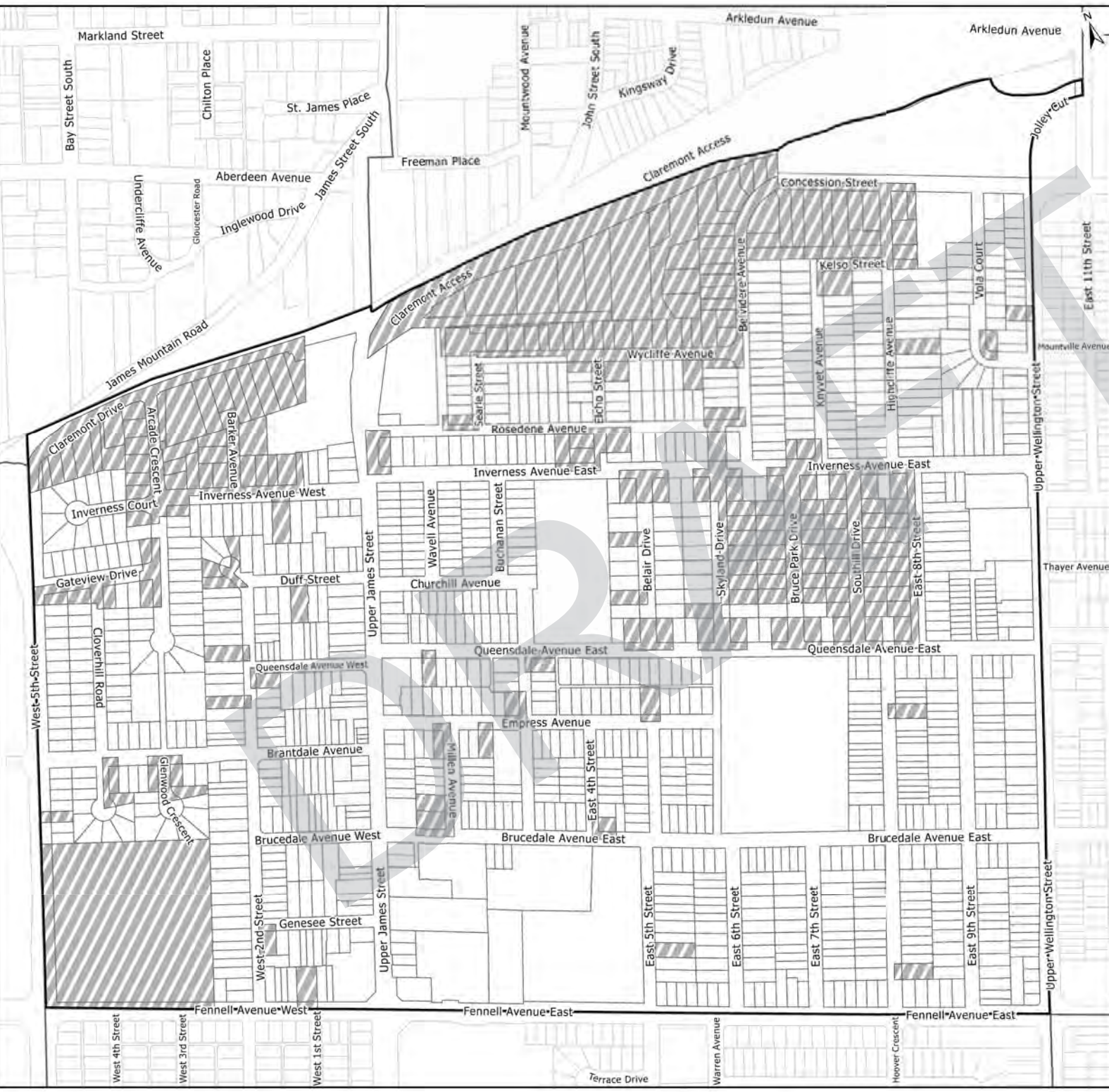
Lands to be added to Zoning By-law No. 05-200 as:

-  Low Density Residential (R1) Zone
-  Low Density Residential - Small Lot (R1a) Zone
-  Low Density Residential - Large Lot (R2) Zone

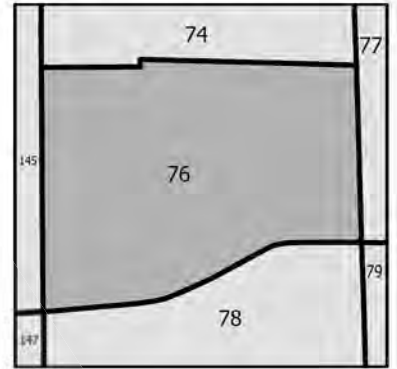
By-law No. 05-200 Maps:
1037, 1038, 1039, 1083, 1084, 1085, 1138

| | |
|---------------------------|---------------------|
| Scale: N.T.S | File Name/Number: |
| Date: February 1, 2024 | Planner/Technician: |




PLANNING AND ECONOMIC DEVELOPMENT DEPARTMENT



Map 76 of 157



Lands to be added to Zoning By-law No. 05-200 as:

-  Low Density Residential (R1) Zone
-  Low Density Residential - Small Lot (R1a) Zone
-  Low Density Residential - Large Lot (R2) Zone

By-law No. 05-200 Maps:
1082, 1083, 1130, 1131, 1132

Scale: N.T.S. File Name/Number:

Date: February 1, 2024 Planner/Technician:

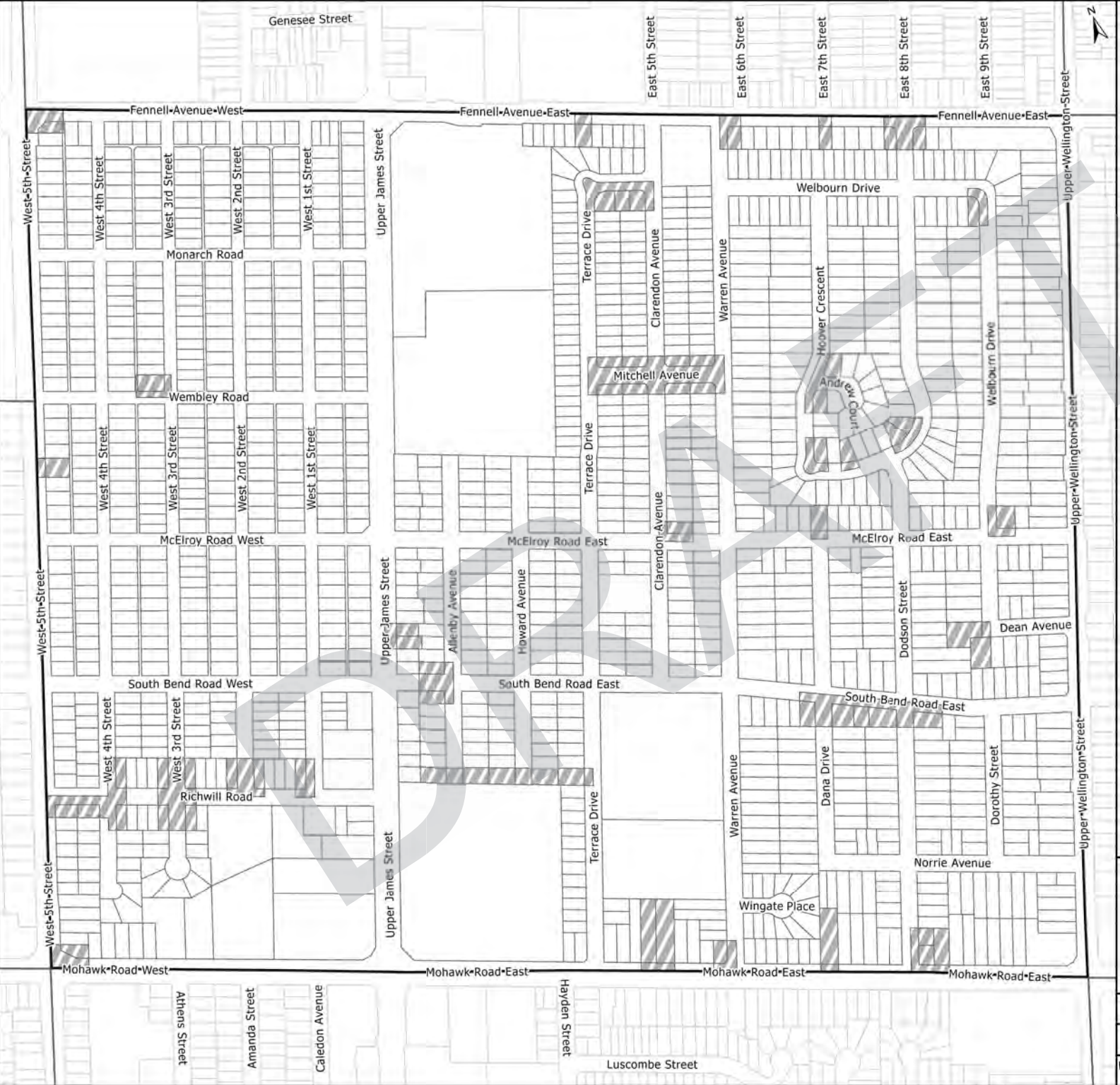
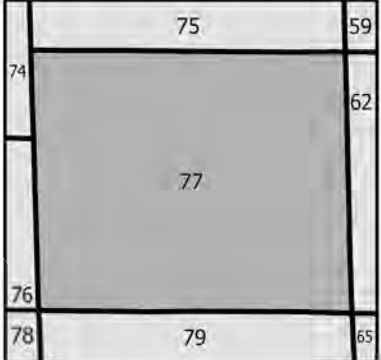
PLANNING AND ECONOMIC DEVELOPMENT DEPARTMENT






Hamilton



Map 77 of 157



- Lands to be added to Zoning By-law No. 05-200 as:
-  Low Density Residential (R1) Zone
 -  Low Density Residential - Small Lot (R1a) Zone
 -  Low Density Residential - Large Lot (R2) Zone

By-law No. 05-200 Maps:
1083, 1084, 1132, 1133, 1183, 1184




| | |
|--|---------------------|
| Scale: N.T.S | File Name/Number: |
| Date: February 1, 2024 | Planner/Technician: |
| PLANNING AND ECONOMIC DEVELOPMENT DEPARTMENT | |



Map 78 of 157



Lands to be added to Zoning By-law No. 05-200 as:

-  Low Density Residential (R1) Zone
-  Low Density Residential - Small Lot (R1a) Zone
-  Low Density Residential - Large Lot (R2) Zone

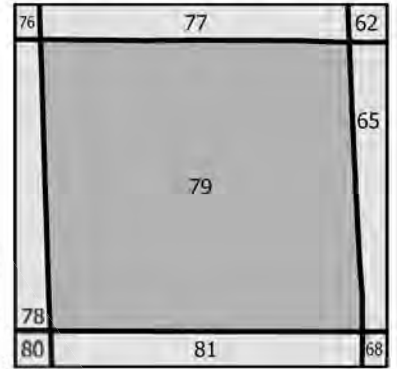
By-law No. 05-200 Maps:
1130, 1131, 1132, 1181, 1182, 1183, 1235,
1236, 1237

| | |
|---------------------------|---------------------|
| Scale: N.T.S | File Name/Number: |
| Date: February 1, 2024 | Planner/Technician: |




PLANNING AND ECONOMIC DEVELOPMENT DEPARTMENT



Map 79 of 157



Lands to be added to Zoning By-law No. 05-200 as:

-  Low Density Residential (R1) Zone
-  Low Density Residential - Small Lot (R1a) Zone
-  Low Density Residential - Large Lot (R2) Zone

By-law No. 05-200 Maps:
1132, 1183, 1184, 1236, 1237, 1238, 1290, 1291

Scale:
N.T.S

File Name/Number:

Date:
February 1, 2024

Planner/Technician:

PLANNING AND ECONOMIC DEVELOPMENT
DEPARTMENT






Hamilton



Map 80 of 157

| | | |
|-----|----|----|
| | 78 | 79 |
| | 80 | 81 |
| 149 | | |
| 151 | 82 | 83 |

Lands to be added to Zoning By-law No. 05-200 as:

-  Low Density Residential (R1) Zone
-  Low Density Residential - Small Lot (R1a) Zone
-  Low Density Residential - Large Lot (R2) Zone

By-law No. 05-200 Maps:
1235, 1236, 1288, 1289, 1342

Scale:
N.T.S

File Name/Number:

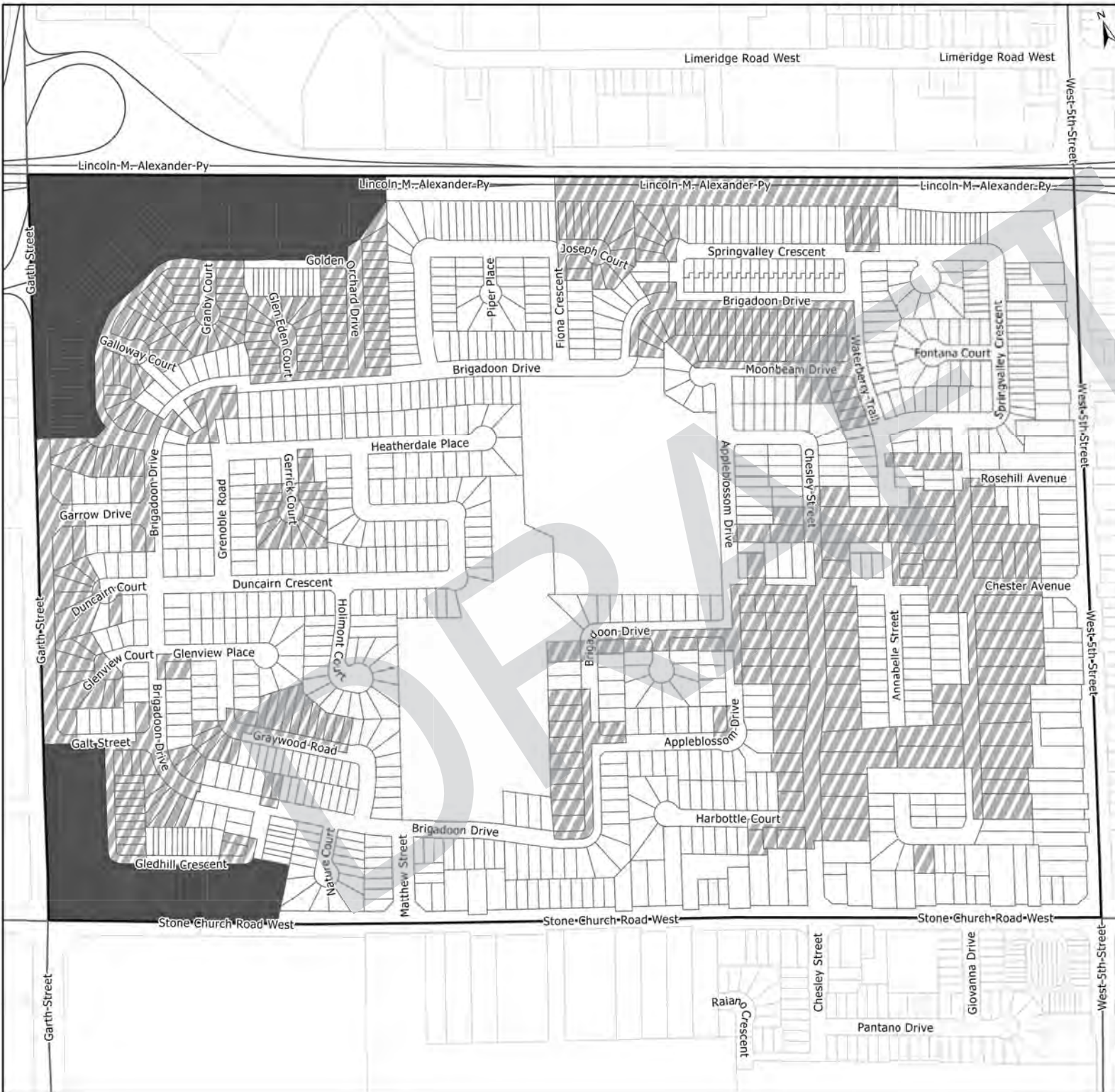
Date:
February 1, 2024

Planner/Technician:

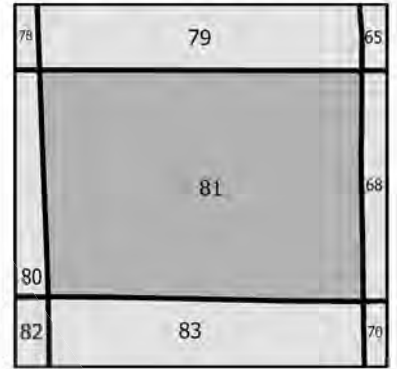
PLANNING AND ECONOMIC DEVELOPMENT
DEPARTMENT






Hamilton



Map 81 of 157



Lands to be added to Zoning By-law No. 05-200 as:

-  Low Density Residential (R1) Zone
-  Low Density Residential - Small Lot (R1a) Zone
-  Low Density Residential - Large Lot (R2) Zone

By-law No. 05-200 Maps:
1236, 1237, 1289, 1290, 1291, 1342, 1343, 1344

Scale:
N.T.S

File Name/Number:

Date:
February 1, 2024

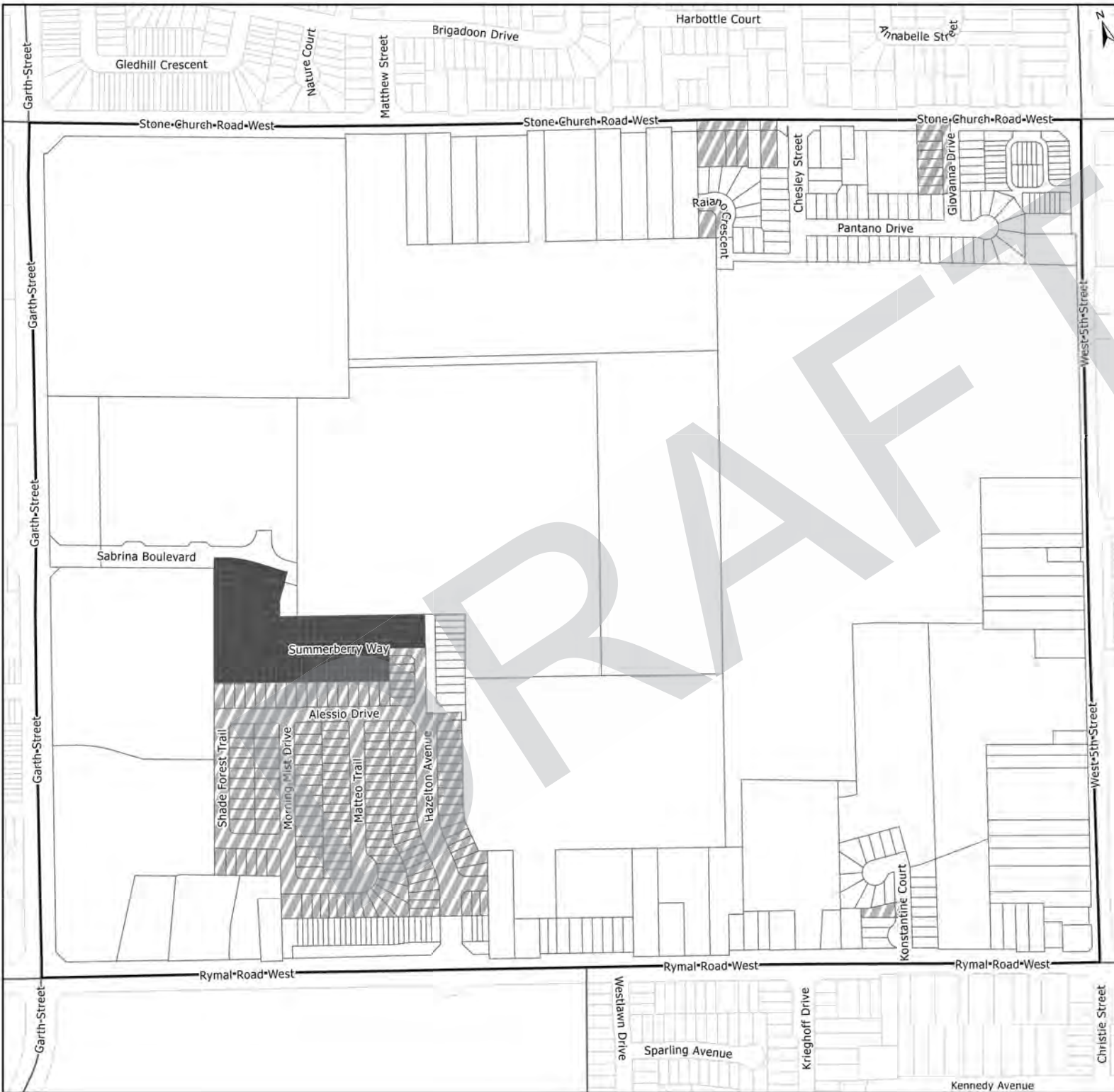
Planner/Technician:

PLANNING AND ECONOMIC DEVELOPMENT
DEPARTMENT

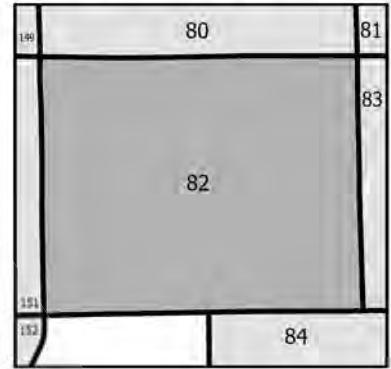


Hamilton








Map 82 of 157



Lands to be added to Zoning By-law No. 05-200 as:

-  Low Density Residential (R1) Zone
-  Low Density Residential - Small Lot (R1a) Zone
-  Low Density Residential - Large Lot (R2) Zone

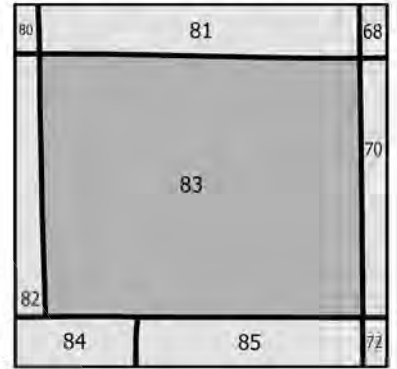
By-law No. 05-200 Maps:
1288, 1289, 1341, 1342, 1393, 1394

| | |
|---------------------------|---------------------|
| Scale: N.T.S | File Name/Number: |
| Date: February 1, 2024 | Planner/Technician: |




PLANNING AND ECONOMIC DEVELOPMENT DEPARTMENT



Map 83 of 157



Lands to be added to Zoning By-law No. 05-200 as:

-  Low Density Residential (R1) Zone
-  Low Density Residential - Small Lot (R1a) Zone
-  Low Density Residential - Large Lot (R2) Zone

By-law No. 05-200 Maps:
1342, 1343, 1394, 1395, 1416

Scale:
N.T.S

File Name/Number:

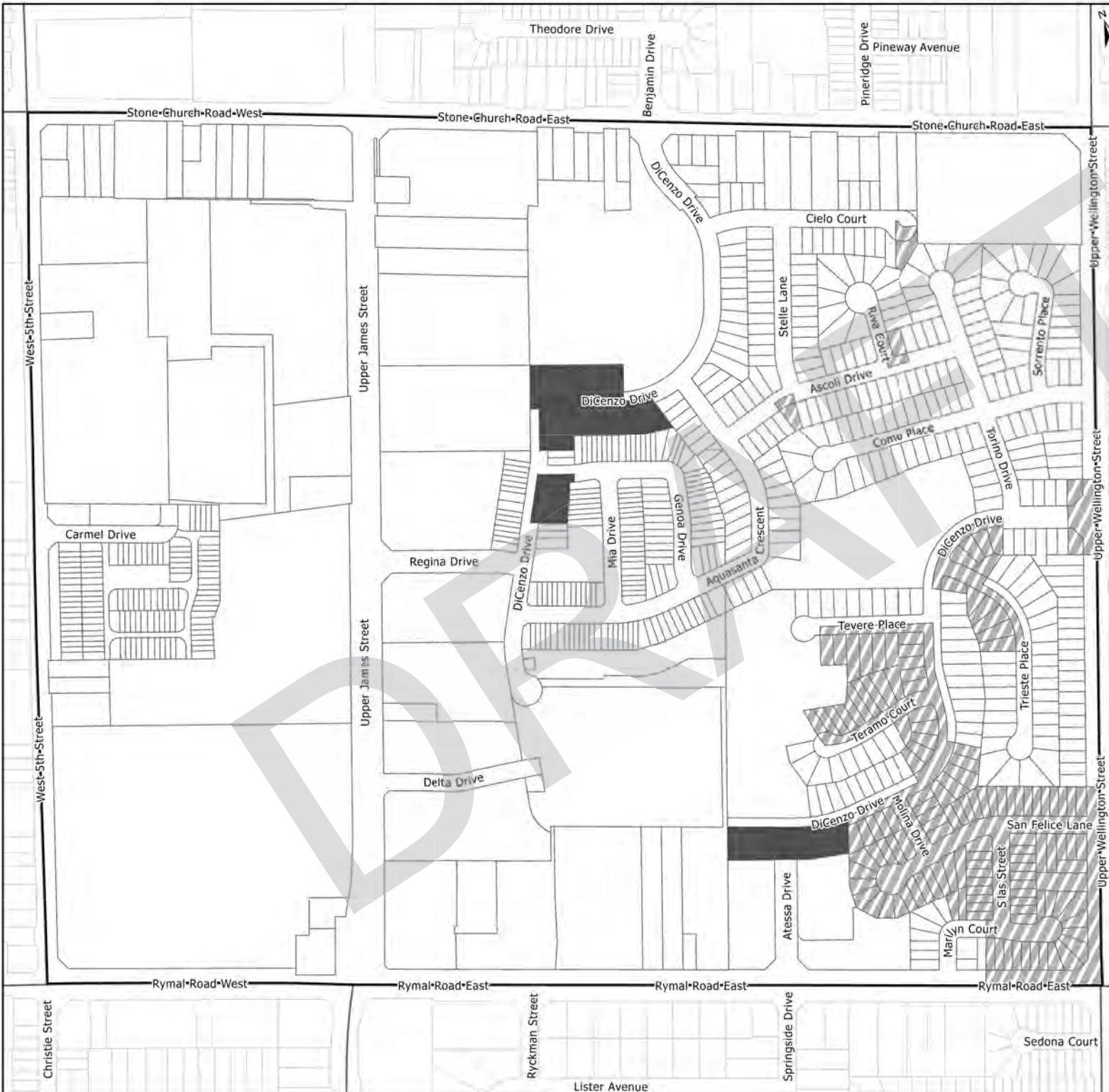
Date:
February 1, 2024

Planner/Technician:

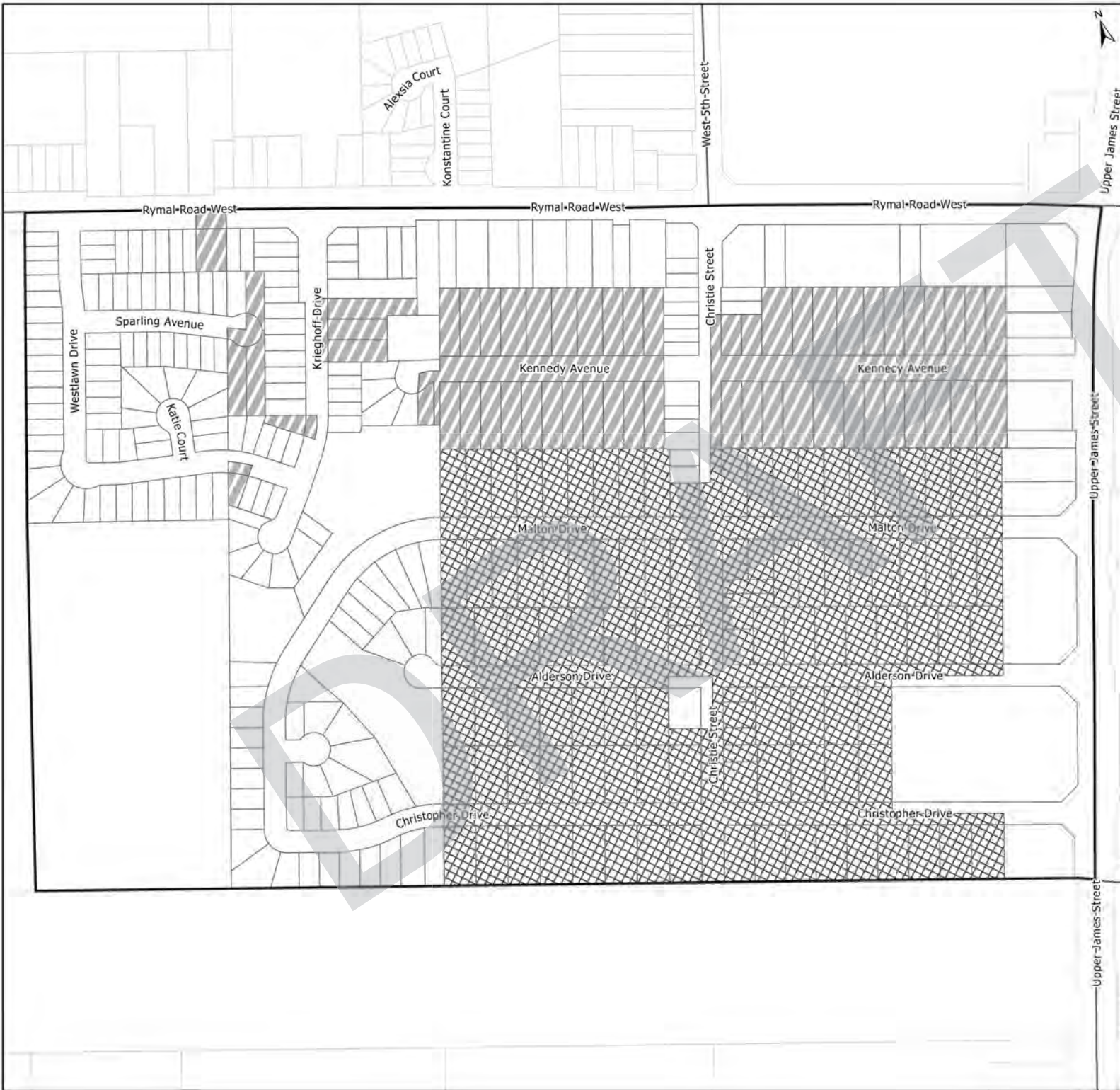
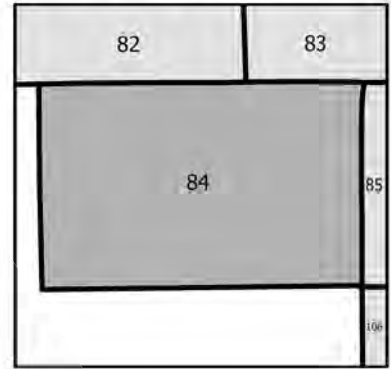
PLANNING AND ECONOMIC DEVELOPMENT
DEPARTMENT






Hamilton



Map 84 of 157



Lands to be added to Zoning By-law No. 05-200 as:

-  Low Density Residential (R1) Zone
-  Low Density Residential - Small Lot (R1a) Zone
-  Low Density Residential - Large Lot (R2) Zone

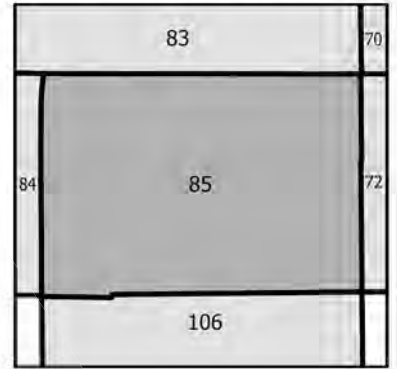
By-law No. 05-200 Maps
1393, 1394, 1444, 1445

| | |
|---------------------------|---------------------|
| Scale: N.T.S | File Name/Number: |
| Date: February 1, 2024 | Planner/Technician: |




PLANNING AND ECONOMIC DEVELOPMENT
DEPARTMENT



Map 85 of 157



Lands to be added to Zoning By-law No. 05-200 as:

-  Low Density Residential (R1) Zone
-  Low Density Residential - Small Lot (R1a) Zone
-  Low Density Residential - Large Lot (R2) Zone

By-law No. 05-200 Maps
1394, 1395, 1445, 1446

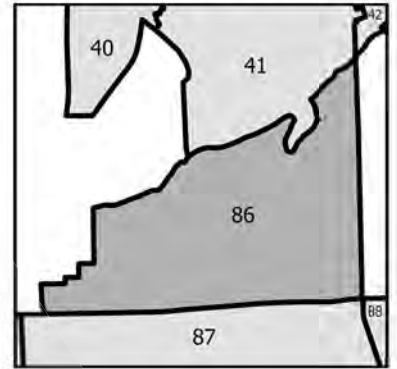
| | |
|---------------------------|---------------------|
| Scale: N.T.S | File Name/Number: |
| Date: February 1, 2024 | Planner/Technician: |

PLANNING AND ECONOMIC DEVELOPMENT
DEPARTMENT






Hamilton

Map 86 of 157



Lands to be added to Zoning By-law No. 05-200 as:

-  Low Density Residential (R1) Zone
-  Low Density Residential - Small Lot (R1a) Zone
-  Low Density Residential - Large Lot (R2) Zone

By-law No. 05-200 Maps:
1352, 1402, 1403, 1404, 1453, 1454, 1455

| | |
|---------------------------|---------------------|
| Scale: N.T.S | File Name/Number: |
| Date: February 1, 2024 | Planner/Technician: |

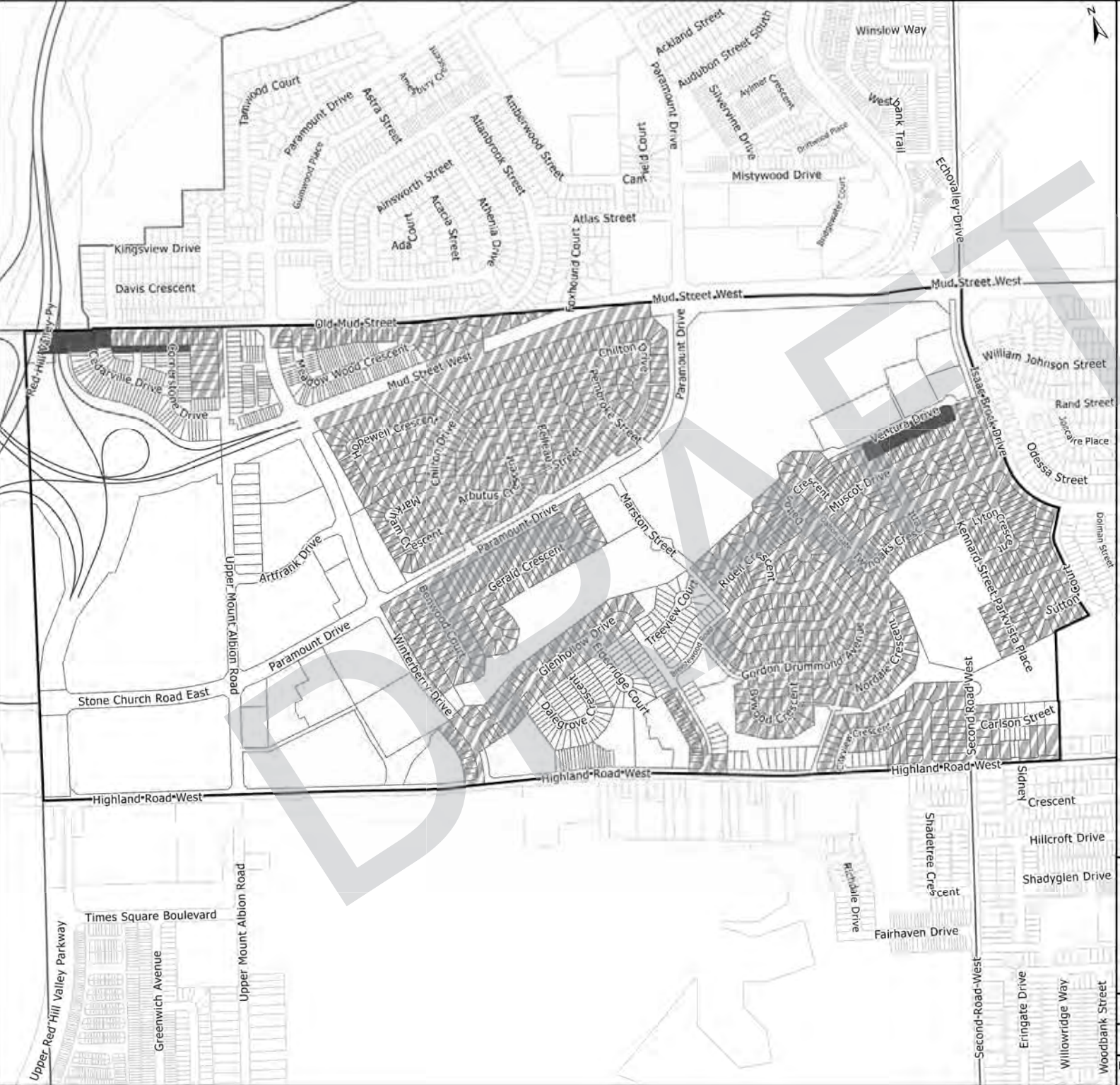
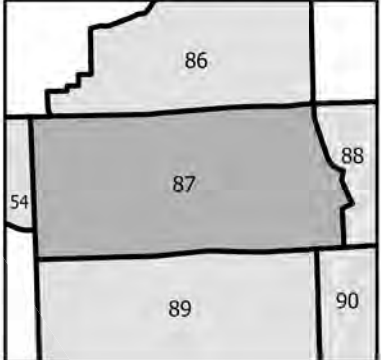
PLANNING AND ECONOMIC DEVELOPMENT
DEPARTMENT






Hamilton



Map 87 of 157



Lands to be added to Zoning By-law No. 05-200 as:

-  Low Density Residential (R1) Zone
-  Low Density Residential - Small Lot (R1a) Zone
-  Low Density Residential - Large Lot (R2) Zone

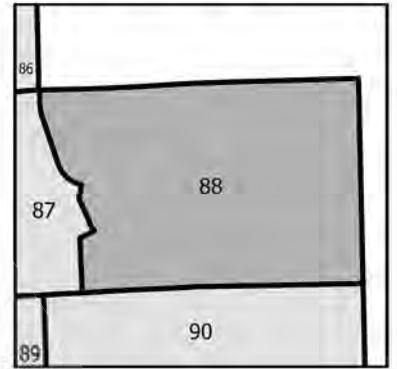
By-law No. 05-200 Maps:
1401, 1402, 1452, 1453, 1454, 1455, 1501,
1502, 1503, 1504, 1549, 1550, 1551

| | |
|---------------------------|---------------------|
| Scale: N.T.S. | File Name/Number: |
| Date: February 1, 2024 | Planner/Technician: |




PLANNING AND ECONOMIC DEVELOPMENT DEPARTMENT



Map 88 of 157



Lands to be added to Zoning By-law No. 05-200 as:

-  Low Density Residential (R1) Zone
-  Low Density Residential - Small Lot (R1a) Zone
-  Low Density Residential - Large Lot (R2) Zone

By-law No. 05-200 Maps:
1455, 1504, 1505, 1551, 1552 1597

Scale: N.T.S. File Name/Number:

Date: February 1, 2024 Planner/Technician:

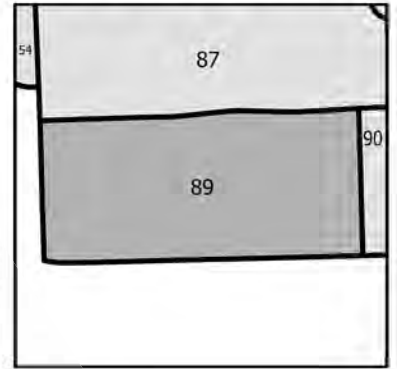
PLANNING AND ECONOMIC DEVELOPMENT DEPARTMENT






Hamilton



Map 89 of 157



Lands to be added to Zoning By-law No. 05-200 as:

-  Low Density Residential (R1) Zone
-  Low Density Residential - Small Lot (R1a) Zone
-  Low Density Residential - Large Lot (R2) Zone

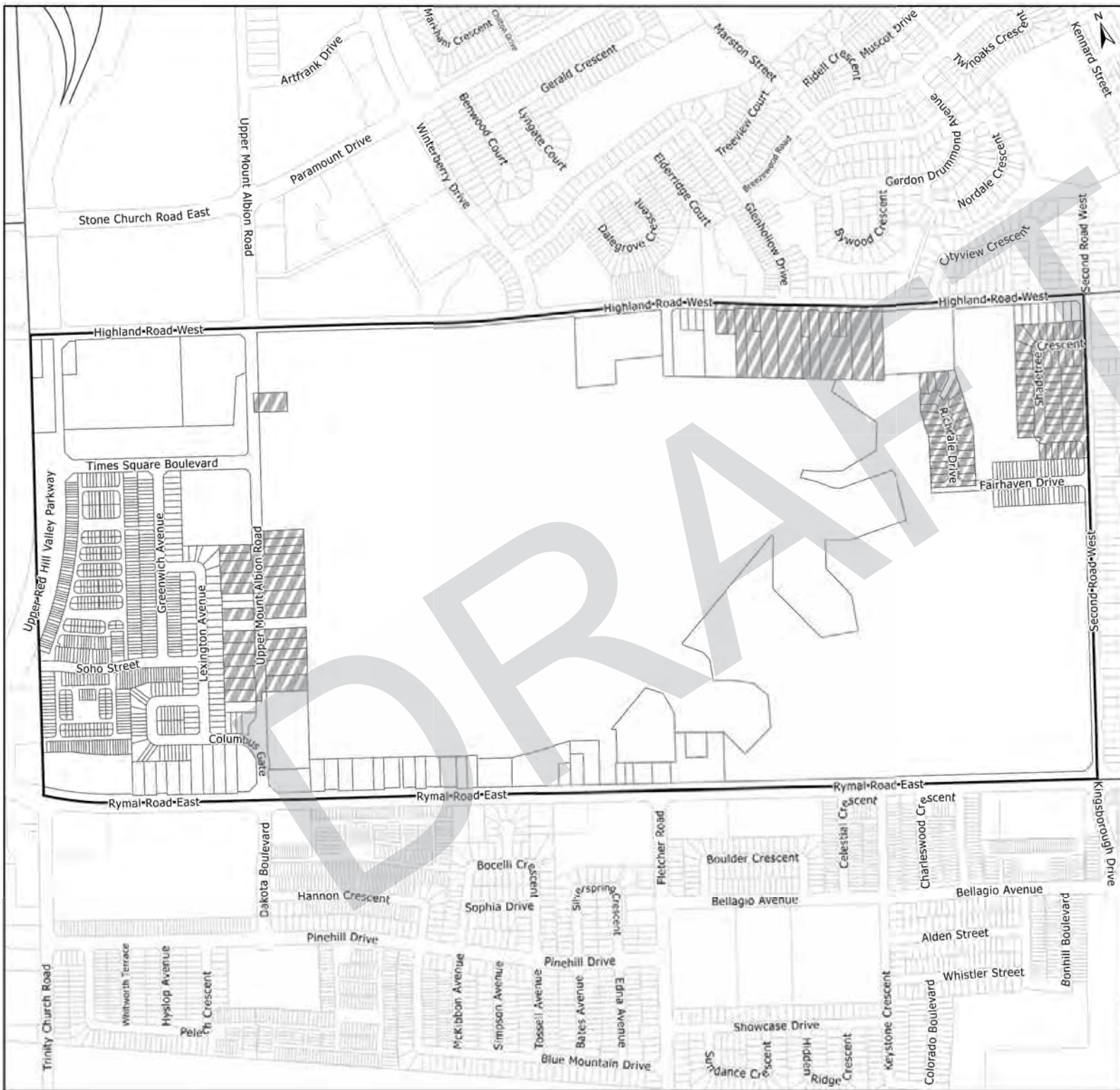
By-law No. 05-200 Maps:
1501, 1502, 1548, 1549, 1550, 1593, 1594, 1595

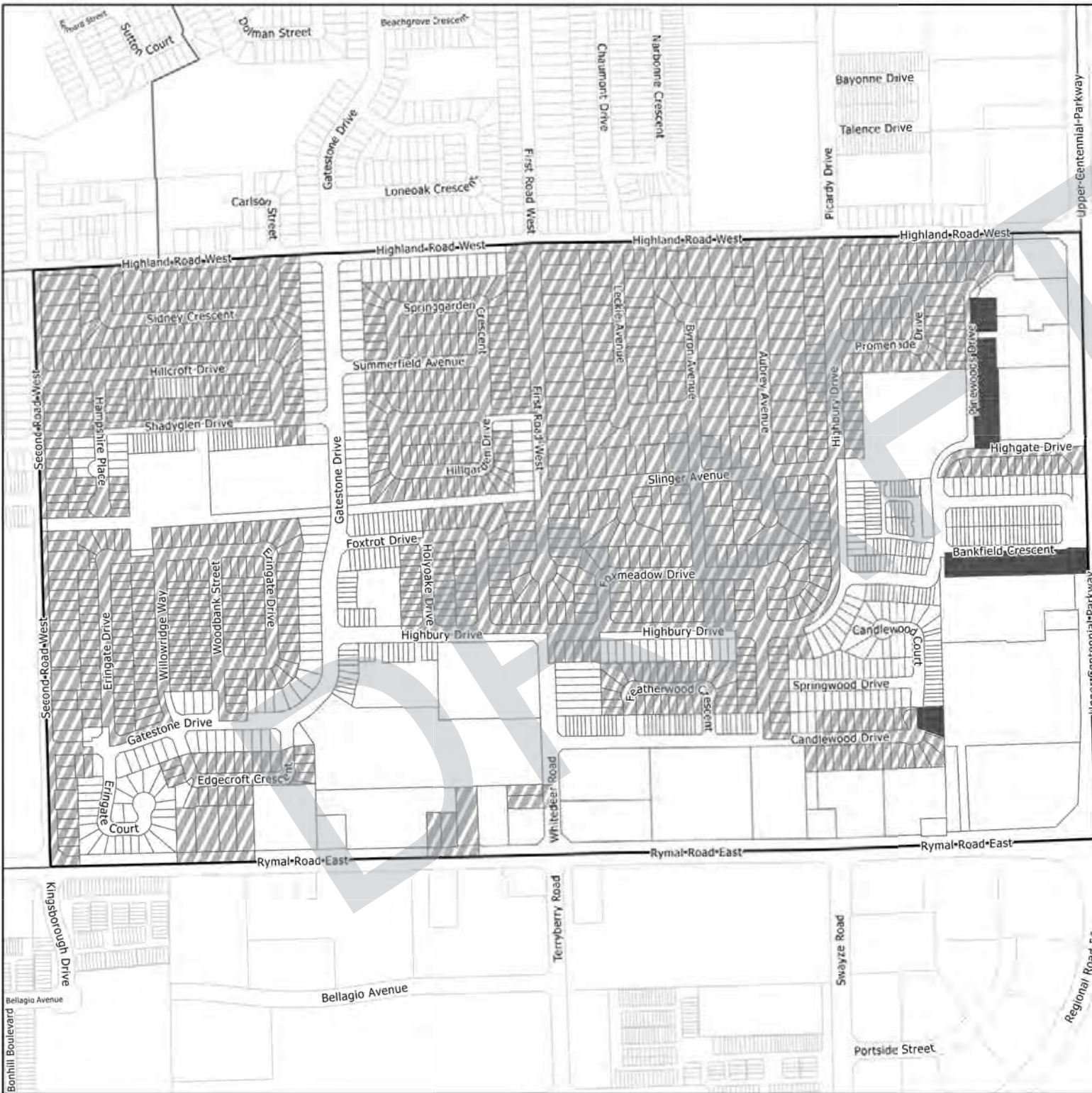
| | |
|---------------------------|---------------------|
| Scale: N.T.S | File Name/Number: |
| Date: February 1, 2024 | Planner/Technician: |

PLANNING AND ECONOMIC DEVELOPMENT DEPARTMENT

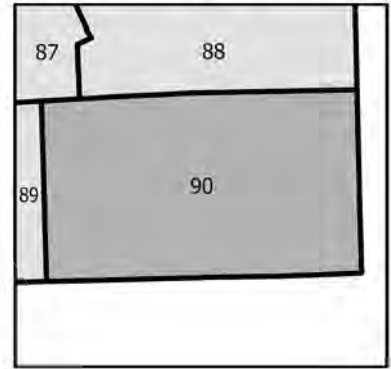


Hamilton








Map 90 of 157



Lands to be added to Zoning By-law No. 05-200 as:

-  Low Density Residential (R1) Zone
-  Low Density Residential - Small Lot (R1a) Zone
-  Low Density Residential - Large Lot (R2) Zone

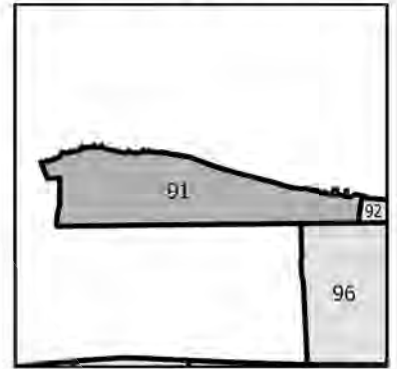
By-law No. 05-200 Maps:
1550, 1551, 1552, 1595, 1596, 1597, 1640,
1641

| | |
|---------------------------|---------------------|
| Scale: N.T.S | File Name/Number: |
| Date: February 1, 2024 | Planner/Technician: |




PLANNING AND ECONOMIC DEVELOPMENT
DEPARTMENT

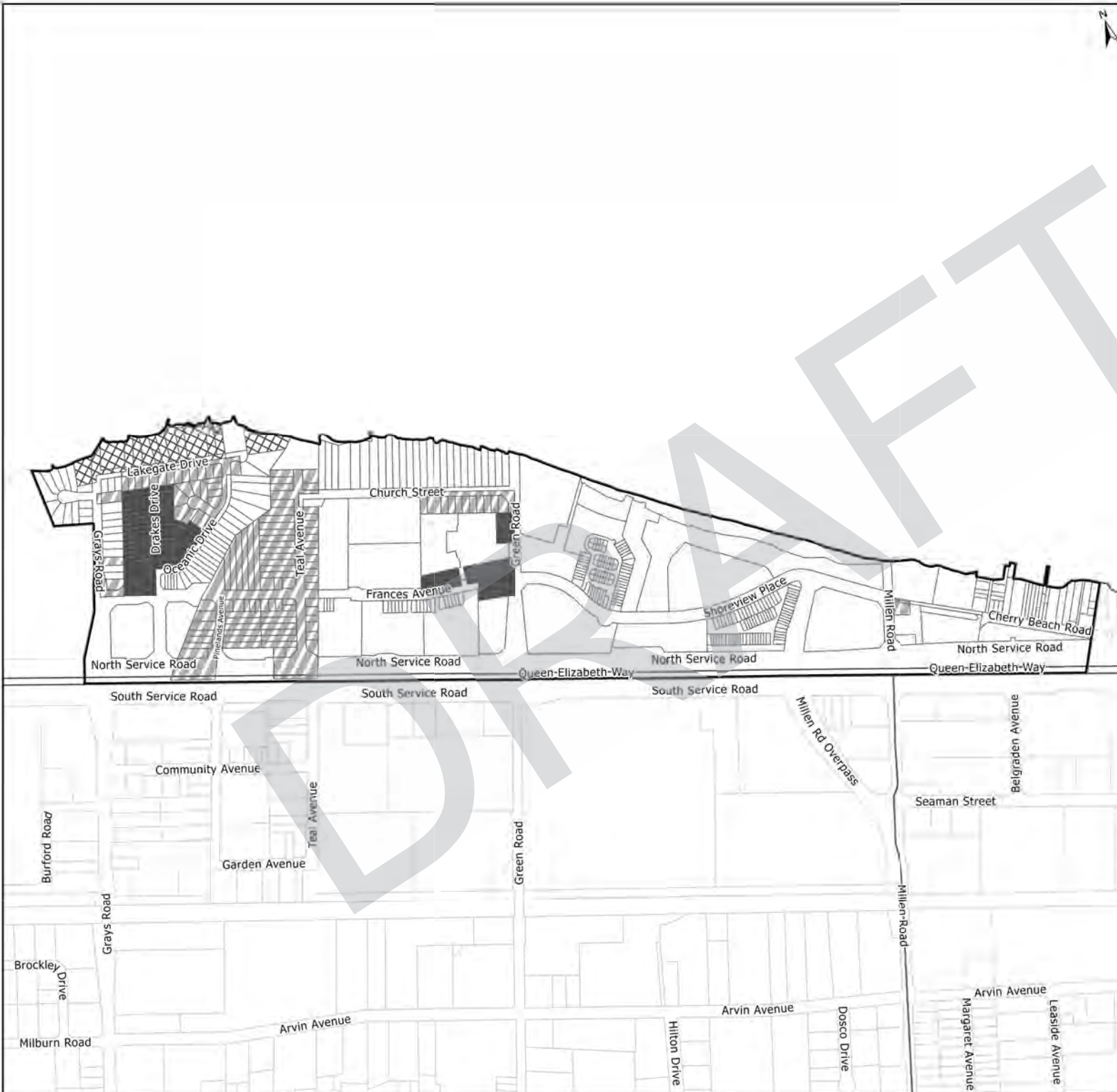


Map 91 of 157



Lands to be added to Zoning By-law No. 05-200 as:

-  Low Density Residential (R1) Zone
-  Low Density Residential - Small Lot (R1a) Zone
-  Low Density Residential - Large Lot (R2) Zone



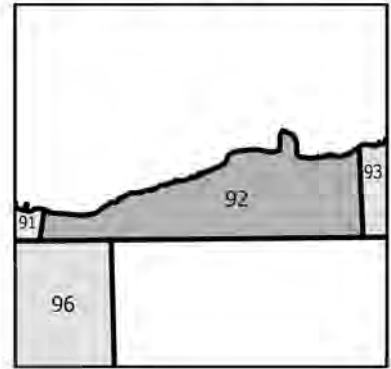
By-law No. 05-200 Maps:
1050, 1051, 1052, 1097, 1098, 1099

| | |
|---------------------------|---------------------|
| Scale: N.T.S | File Name/Number: |
| Date: February 1, 2024 | Planner/Technician: |




PLANNING AND ECONOMIC DEVELOPMENT DEPARTMENT

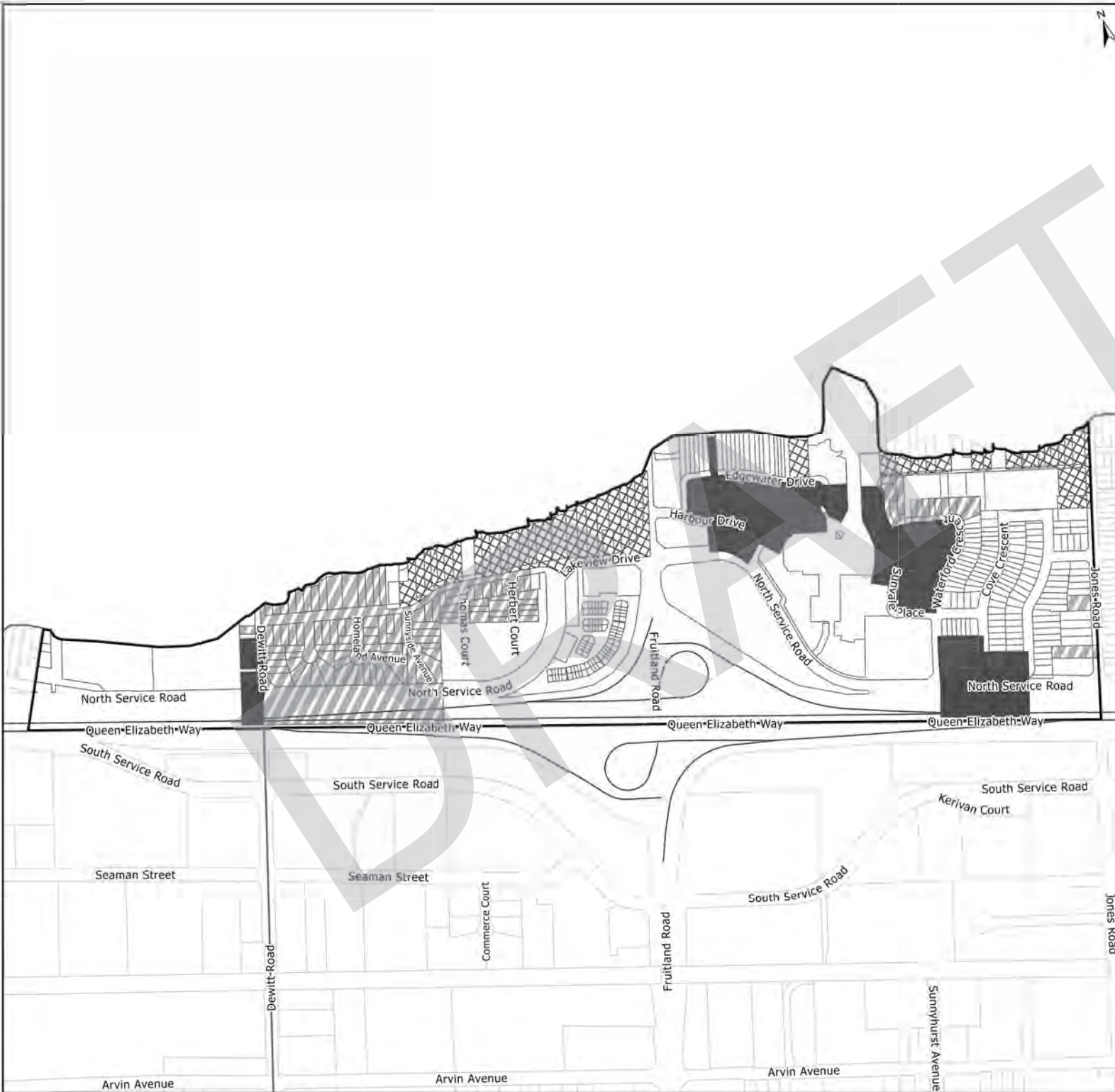


Map 92 of 157



Lands to be added to Zoning By-law No. 05-200 as:

-  Low Density Residential (R1) Zone
-  Low Density Residential - Small Lot (R1a) Zone
-  Low Density Residential - Large Lot (R2) Zone




By-law No. 05-200 Maps
1099, 1100, 1101, 1148, 1149, 1150

| | |
|---------------------------|---------------------|
| Scale: N.T.S | File Name/Number: |
| Date: February 1, 2024 | Planner/Technician: |




PLANNING AND ECONOMIC DEVELOPMENT
DEPARTMENT

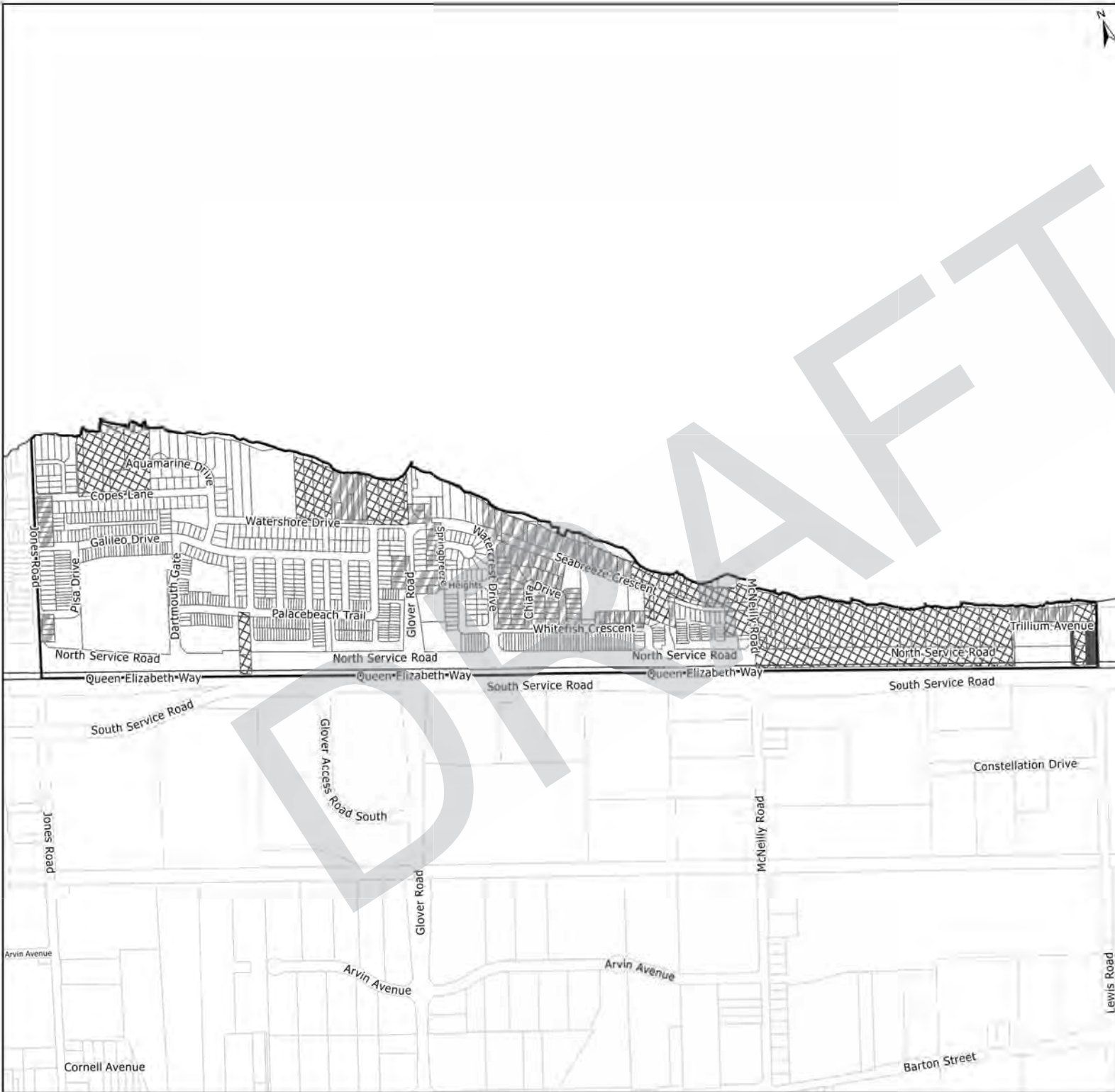


Map 93 of 157




Lands to be added to Zoning By-law No. 05-200 as:

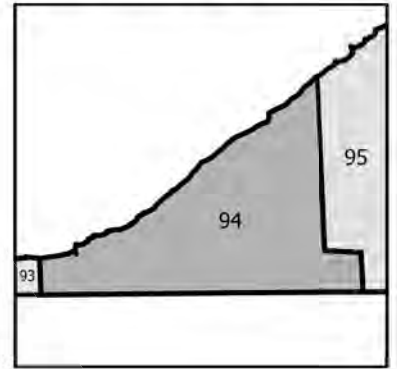
-  Low Density Residential (R1) Zone
-  Low Density Residential - Small Lot (R1a) Zone
-  Low Density Residential - Large Lot (R2) Zone






By-law No. 05-200 Maps:
1101, 1150, 1151, 1201, 1202, 1203, 1204

| | | |
|--|---------------------|---|
| Scale: N.T.S | File Name/Number: |  |
| Date: February 1, 2024 | Planner/Technician: | |
| PLANNING AND ECONOMIC DEVELOPMENT DEPARTMENT | | |

Map 94 of 157



Lands to be added to Zoning By-law No. 05-200 as:

-  Low Density Residential (R1) Zone
-  Low Density Residential - Small Lot (R1a) Zone
-  Low Density Residential - Large Lot (R2) Zone

By-law No. 05-200 Maps
1204, 1205, 1258, 1259

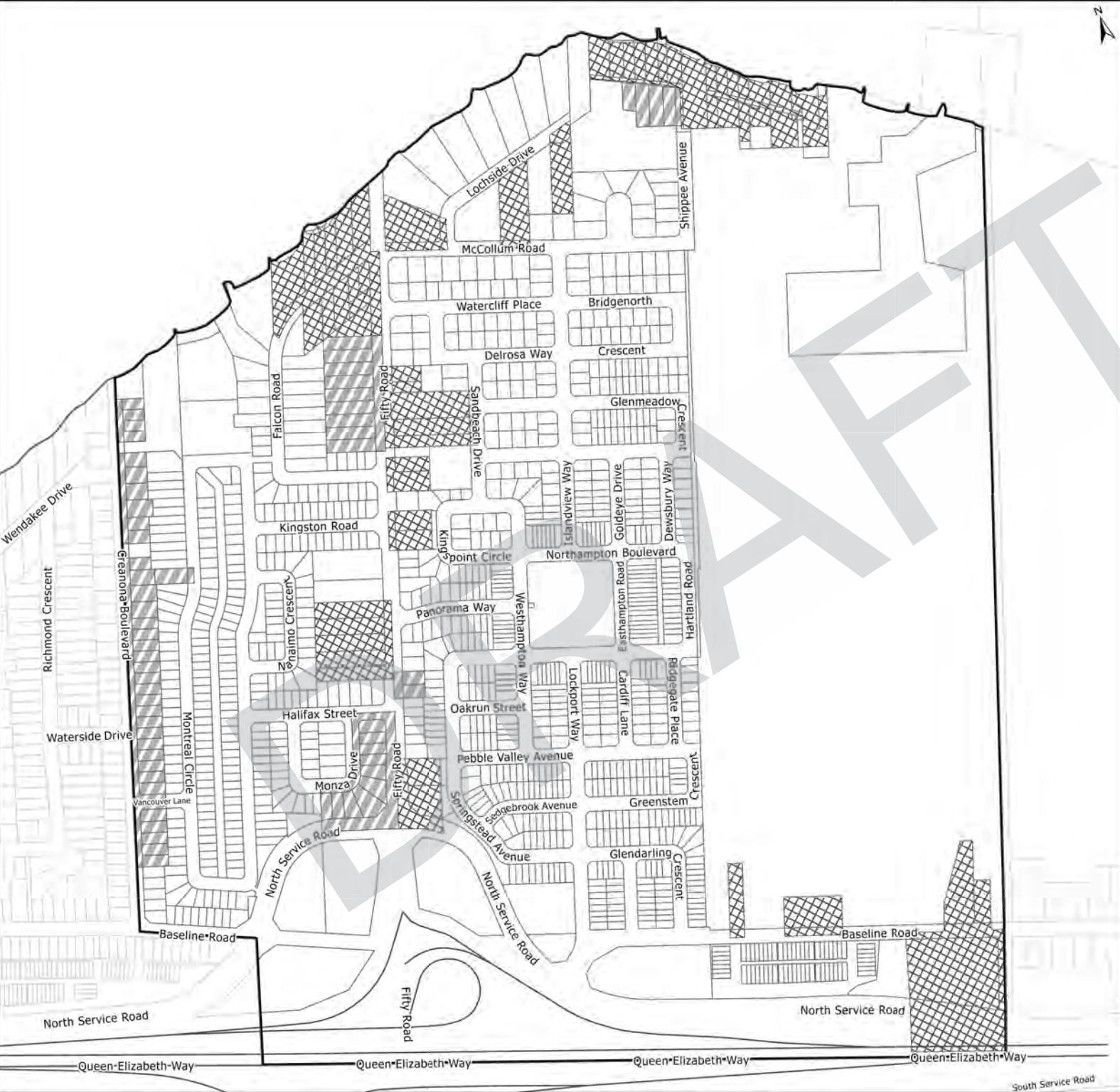
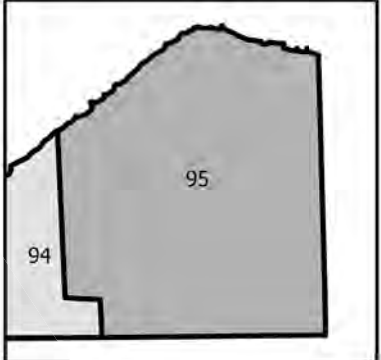
| | |
|---------------------------|---------------------|
| Scale: N.T.S | File Name/Number: |
| Date: February 1, 2024 | Planner/Technician: |

PLANNING AND ECONOMIC DEVELOPMENT
DEPARTMENT



Hamilton

Map 95 of 157



Lands to be added to Zoning By-law No. 05-200 as:

- Low Density Residential (R1) Zone
- Low Density Residential - Small Lot (R1a) Zone
- Low Density Residential - Large Lot (R2) Zone

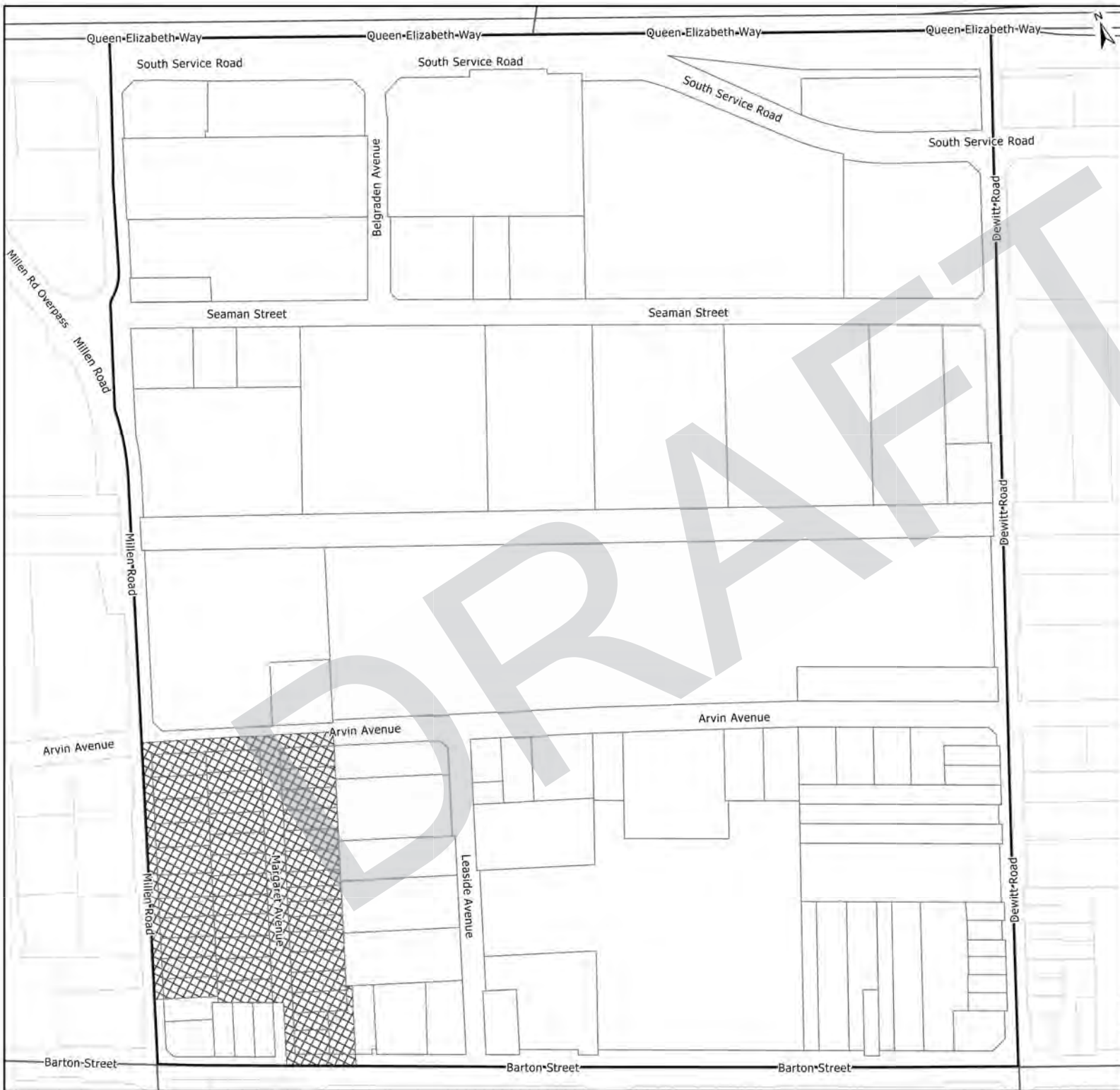
By-law No. 05-200 Maps:
1152, 1205, 1206, 1207, 1259, 1260, 1313

| | |
|---------------------------|---------------------|
| Scale: N.T.S | File Name/Number: |
| Date: February 1, 2024 | Planner/Technician: |

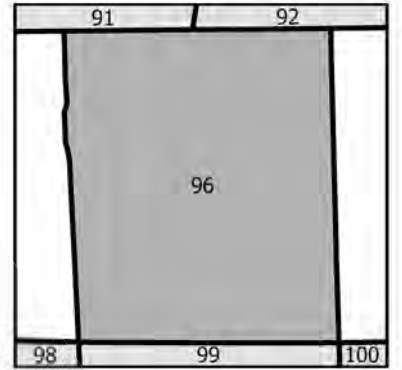
PLANNING AND ECONOMIC DEVELOPMENT DEPARTMENT






South Service Road



Map 96 of 157



Lands to be added to Zoning By-law No. 05-200 as:

-  Low Density Residential (R1) Zone
-  Low Density Residential - Small Lot (R1a) Zone
-  Low Density Residential - Large Lot (R2) Zone

By-law No. 05-200 Maps:
1098, 1099, 1147, 1148, 1198, 1199

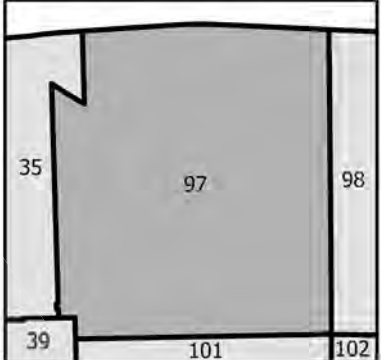
| | |
|---------------------------|---------------------|
| Scale: N.T.S | File Name/Number: |
| Date: February 1, 2024 | Planner/Technician: |

PLANNING AND ECONOMIC DEVELOPMENT DEPARTMENT






Hamilton

Map 97 of 157



Lands to be added to Zoning By-law No. 05-200 as:

-  Low Density Residential (R1) Zone
-  Low Density Residential - Small Lot (R1a) Zone
-  Low Density Residential - Large Lot (R2) Zone

By-law No. 05-200 Maps:
1145, 1146, 1196, 1197, 1250, 1251

| | |
|---------------------------|---------------------|
| Scale: N.T.S | File Name/Number: |
| Date: February 1, 2024 | Planner/Technician: |




PLANNING AND ECONOMIC DEVELOPMENT DEPARTMENT



Map 98 of 157

| | | |
|-----|-----|-----|
| | | 96 |
| 97 | 98 | 99 |
| 101 | 102 | 103 |

Lands to be added to Zoning By-law No. 05-200 as:

-  Low Density Residential (R1) Zone
-  Low Density Residential - Small Lot (R1a) Zone
-  Low Density Residential - Large Lot (R2) Zone

By-law No. 05-200 Maps:
1146, 1147, 1197, 1198, 1251, 1252

Scale:
N.T.S

File Name/Number:

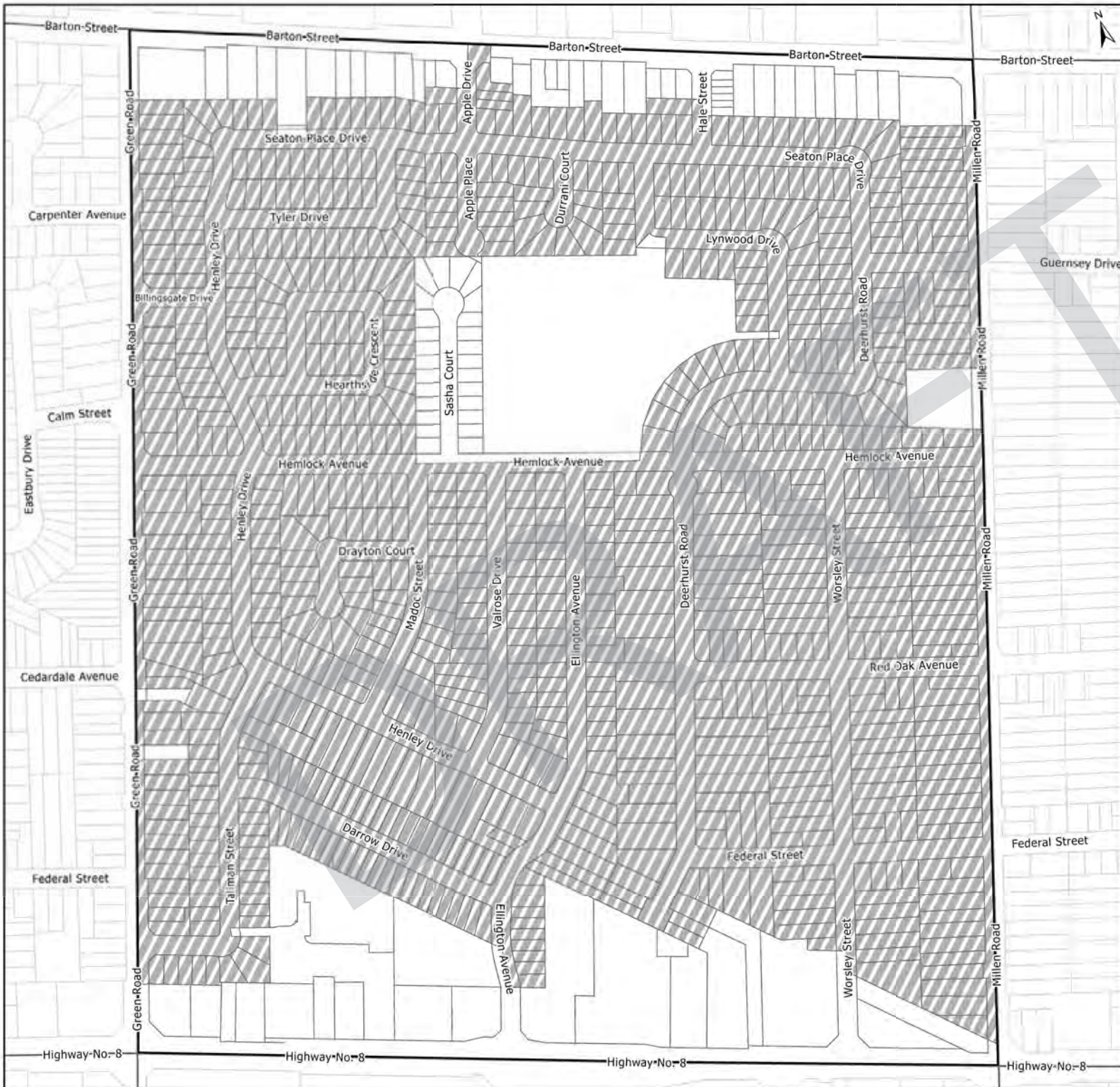
Date:
February 1, 2024

Planner/Technician:

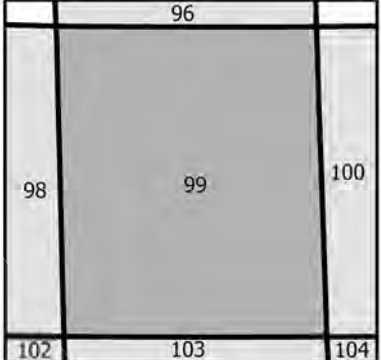
PLANNING AND ECONOMIC DEVELOPMENT
DEPARTMENT



Hamilton



Map 99 of 157



Lands to be added to Zoning By-law No. 05-200 as:

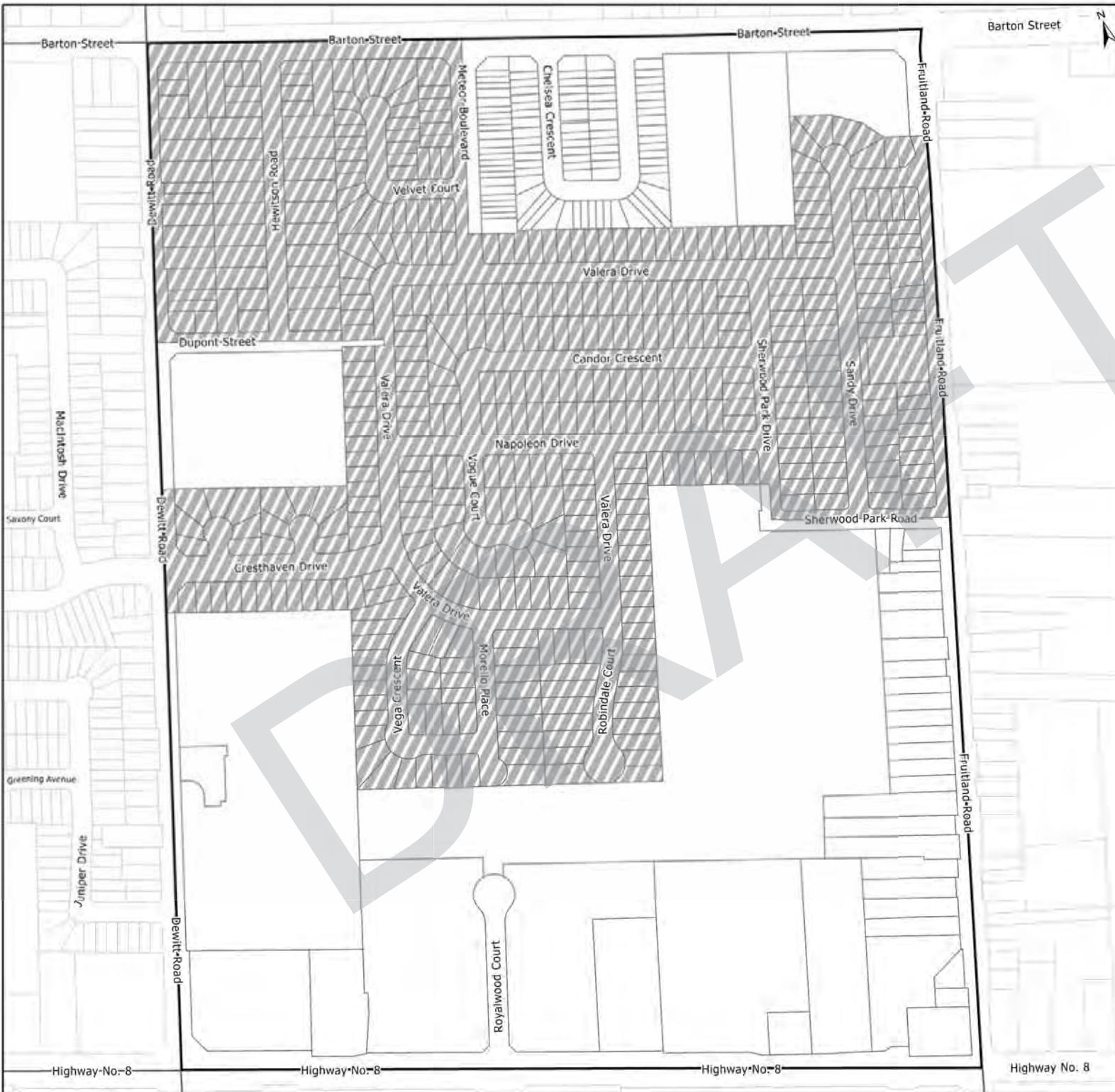
- Low Density Residential (R1) Zone
- Low Density Residential - Small Lot (R1a) Zone
- Low Density Residential - Large Lot (R2) Zone

By-law No. 05-200 Maps:
1198, 1199, 1252, 1253, 1305

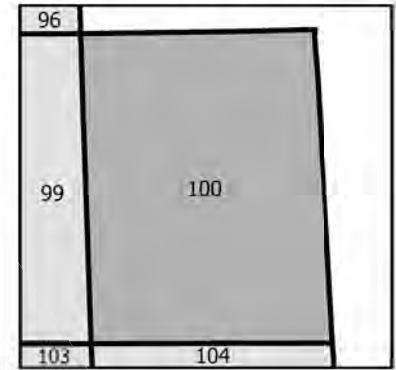
| | |
|---------------------------|---------------------|
| Scale: N.T.S | File Name/Number: |
| Date: February 1, 2024 | Planner/Technician: |

PLANNING AND ECONOMIC DEVELOPMENT DEPARTMENT








Map 100 of 157



Lands to be added to Zoning By-law No. 05-200 as:

-  Low Density Residential (R1) Zone
-  Low Density Residential - Small Lot (R1a) Zone
-  Low Density Residential - Large Lot (R2) Zone

By-law No. 05-200 Maps:
1199, 1200, 1252, 1253, 1254, 1305, 1306

| | |
|---------------------------|---------------------|
| Scale: N.T.S | File Name/Number: |
| Date: February 1, 2024 | Planner/Technician: |

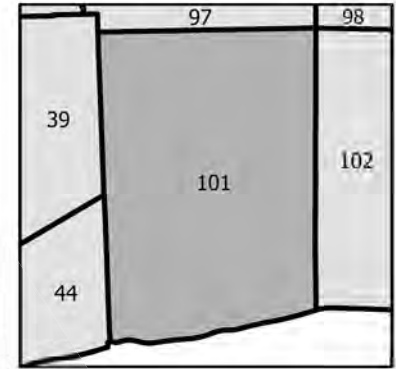
PLANNING AND ECONOMIC DEVELOPMENT DEPARTMENT






Hamilton



Map 101 of 157



Lands to be added to Zoning By-law No. 05-200 as:

-  Low Density Residential (R1) Zone
-  Low Density Residential - Small Lot (R1a) Zone
-  Low Density Residential - Large Lot (R2) Zone




By-law No. 05-200 Maps:
1196, 1249, 1250, 1251, 1302, 1303

| | | |
|--|---------------------|---|
| Scale: N.T.S | File Name/Number: |  |
| Date: February 1, 2024 | Planner/Technician: | |
| PLANNING AND ECONOMIC DEVELOPMENT DEPARTMENT | | |

Map 102 of 157


| | | |
|-----|-----|-----|
| 97 | 98 | 99 |
| 101 | 102 | 103 |

Lands to be added to Zoning By-law No. 05-200 as:

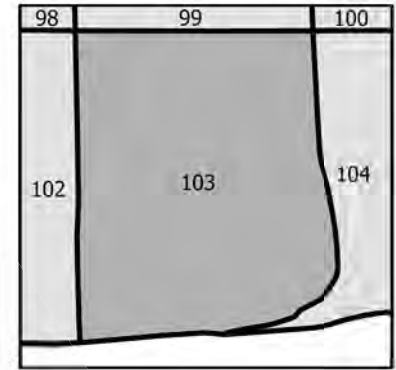
-  Low Density Residential (R1) Zone
-  Low Density Residential - Small Lot (R1a) Zone
-  Low Density Residential - Large Lot (R2) Zone






By-law No. 05-200 Maps:
1250, 1251, 1252, 1303, 1304, 1356, 1357

| | | |
|--|---------------------|---|
| Scale: N.T.S | File Name/Number: |  |
| Date: February 1, 2024 | Planner/Technician: | |
| PLANNING AND ECONOMIC DEVELOPMENT DEPARTMENT | | Hamilton |

Map 103 of 157



Lands to be added to Zoning By-law No. 05-200 as:

-  Low Density Residential (R1) Zone
-  Low Density Residential - Small Lot (R1a) Zone
-  Low Density Residential - Large Lot (R2) Zone

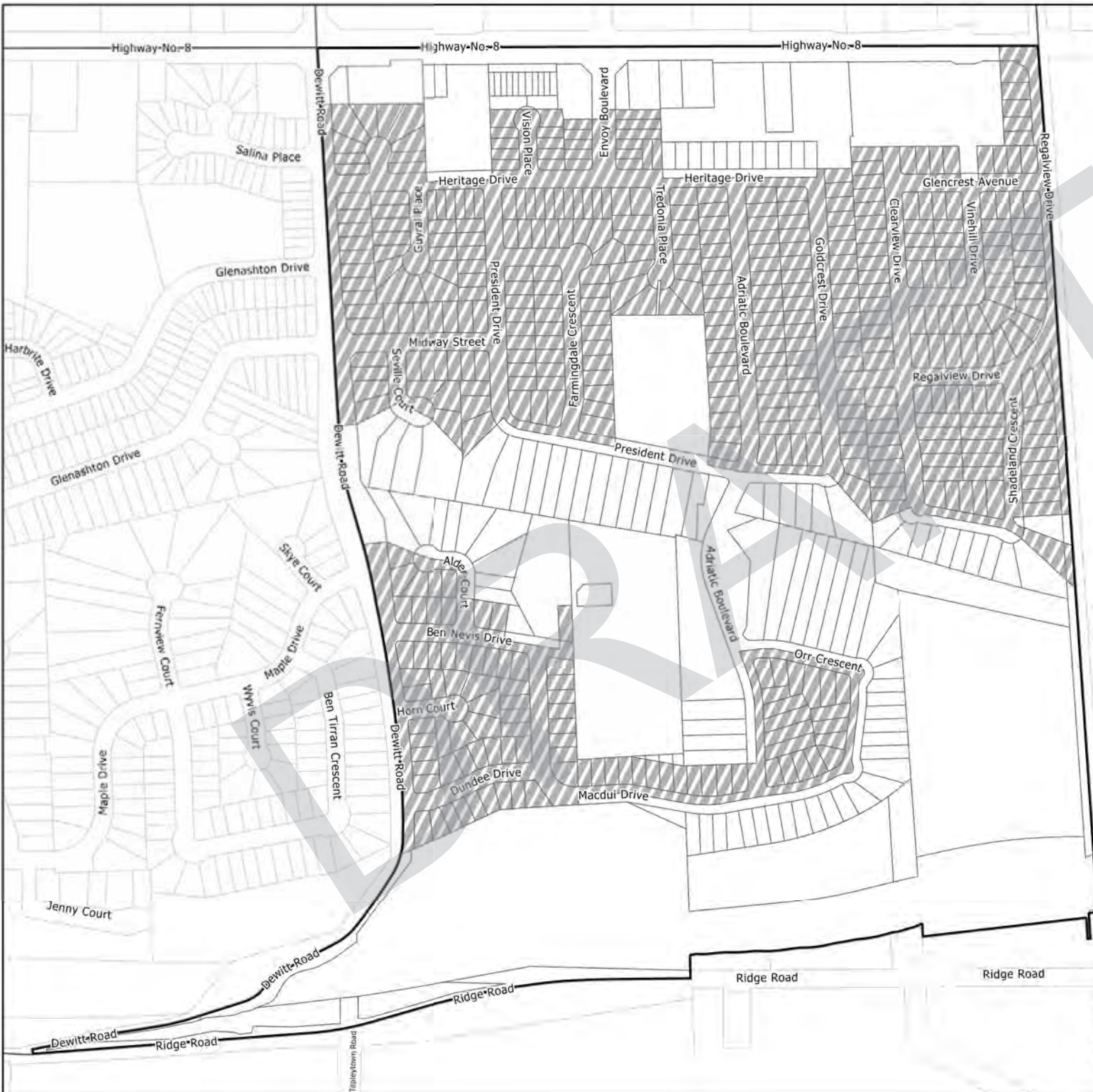
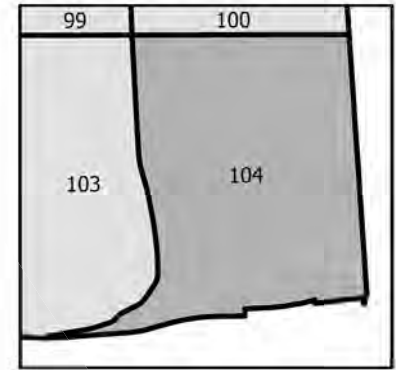
By-law No. 05-200 Maps:
1251, 1252, 1304, 1305, 1357, 1358

| | |
|---------------------------|---------------------|
| Scale: N.T.S | File Name/Number: |
| Date: February 1, 2024 | Planner/Technician: |




PLANNING AND ECONOMIC DEVELOPMENT DEPARTMENT



Map 104 of 157



Lands to be added to Zoning By-law No. 05-200 as:

-  Low Density Residential (R1) Zone
-  Low Density Residential - Small Lot (R1a) Zone
-  Low Density Residential - Large Lot (R2) Zone

By-law No. 05-200 Maps
1305, 1306, 1358, 1359

| | |
|---------------------------|---------------------|
| Scale: N.T.S | File Name/Number: |
| Date: February 1, 2024 | Planner/Technician: |

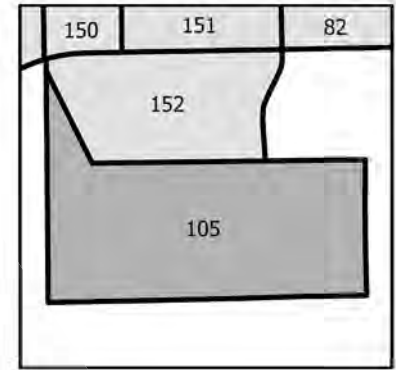
PLANNING AND ECONOMIC DEVELOPMENT
DEPARTMENT






Fifth Road East



Map 105 of 157



Lands to be added to Zoning By-law No. 05-200 as:

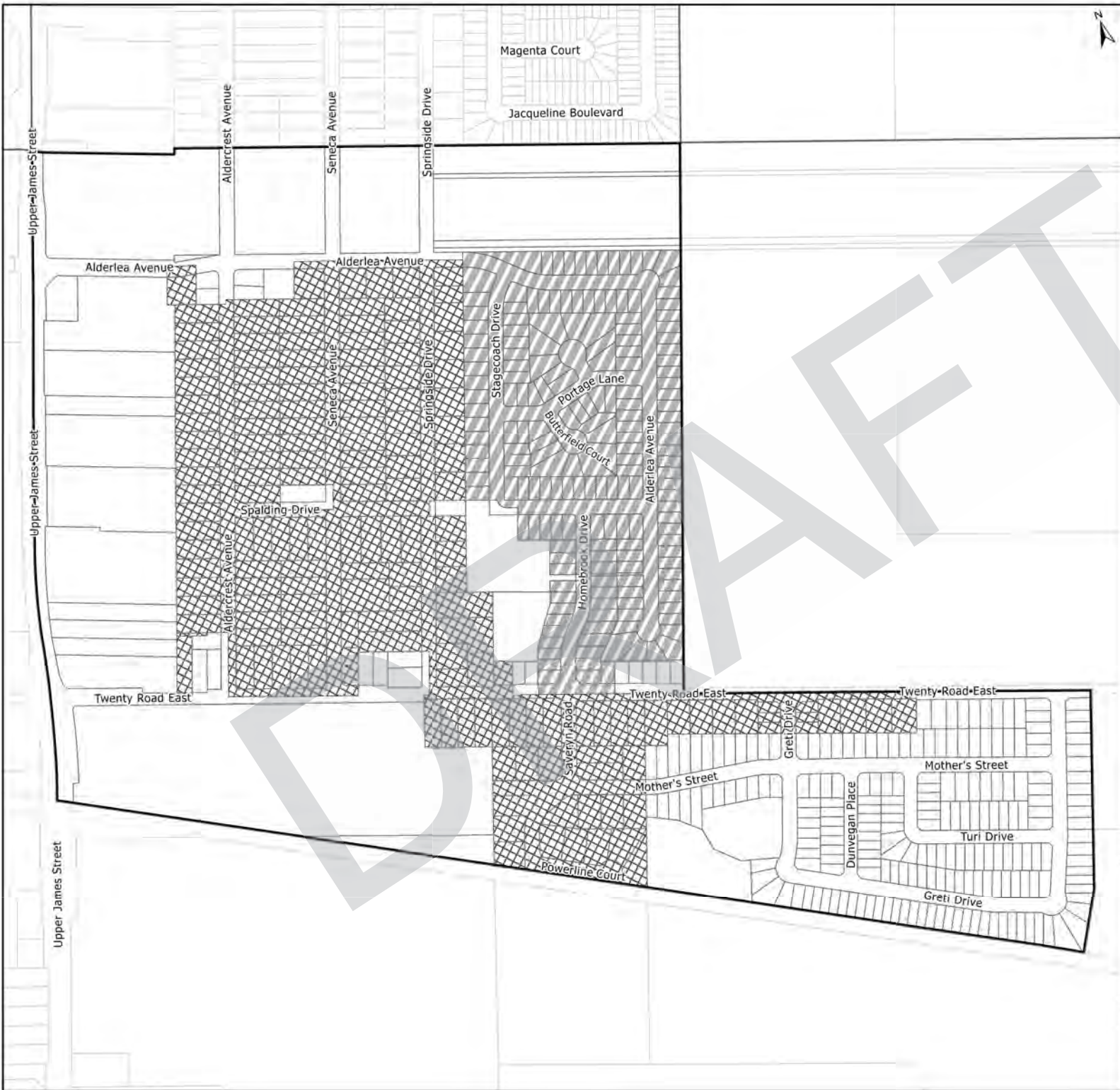
-  Low Density Residential (R1) Zone
-  Low Density Residential - Small Lot (R1a) Zone
-  Low Density Residential - Large Lot (R2) Zone

By-law No. 05-200 Maps:
1339, 1391, 1392, 1393, 1442, 1443, 1444,
1492, 1493

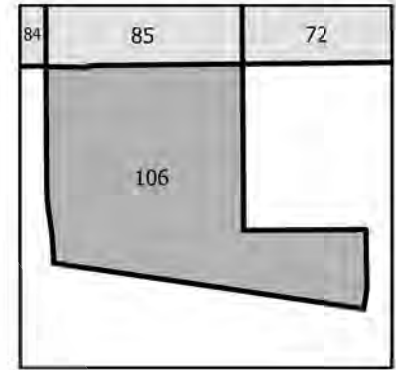
| | |
|---------------------------|---------------------|
| Scale: N.T.S | File Name/Number: |
| Date: February 1, 2024 | Planner/Technician: |

PLANNING AND ECONOMIC DEVELOPMENT
DEPARTMENT








Map 106 of 157



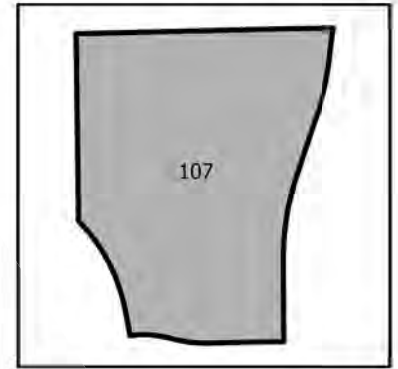
Lands to be added to Zoning By-law No. 05-200 as:

-  Low Density Residential (R1) Zone
-  Low Density Residential - Small Lot (R1a) Zone
-  Low Density Residential - Large Lot (R2) Zone




By-law No. 05-200 Maps
1445, 1446, 1494, 1495, 1541, 1542

| | | |
|---|---------------------|---|
| Scale: N.T.S | File Name/Number: |  |
| Date: February 1, 2024 | Planner/Technician: | |
| PLANNING AND ECONOMIC DEVELOPMENT DEPARTMENT | | |

Map 107 of 157



Lands to be added to Zoning By-law No. 05-200 as:

-  Low Density Residential (R1) Zone
-  Low Density Residential - Small Lot (R1a) Zone
-  Low Density Residential - Large Lot (R2) Zone

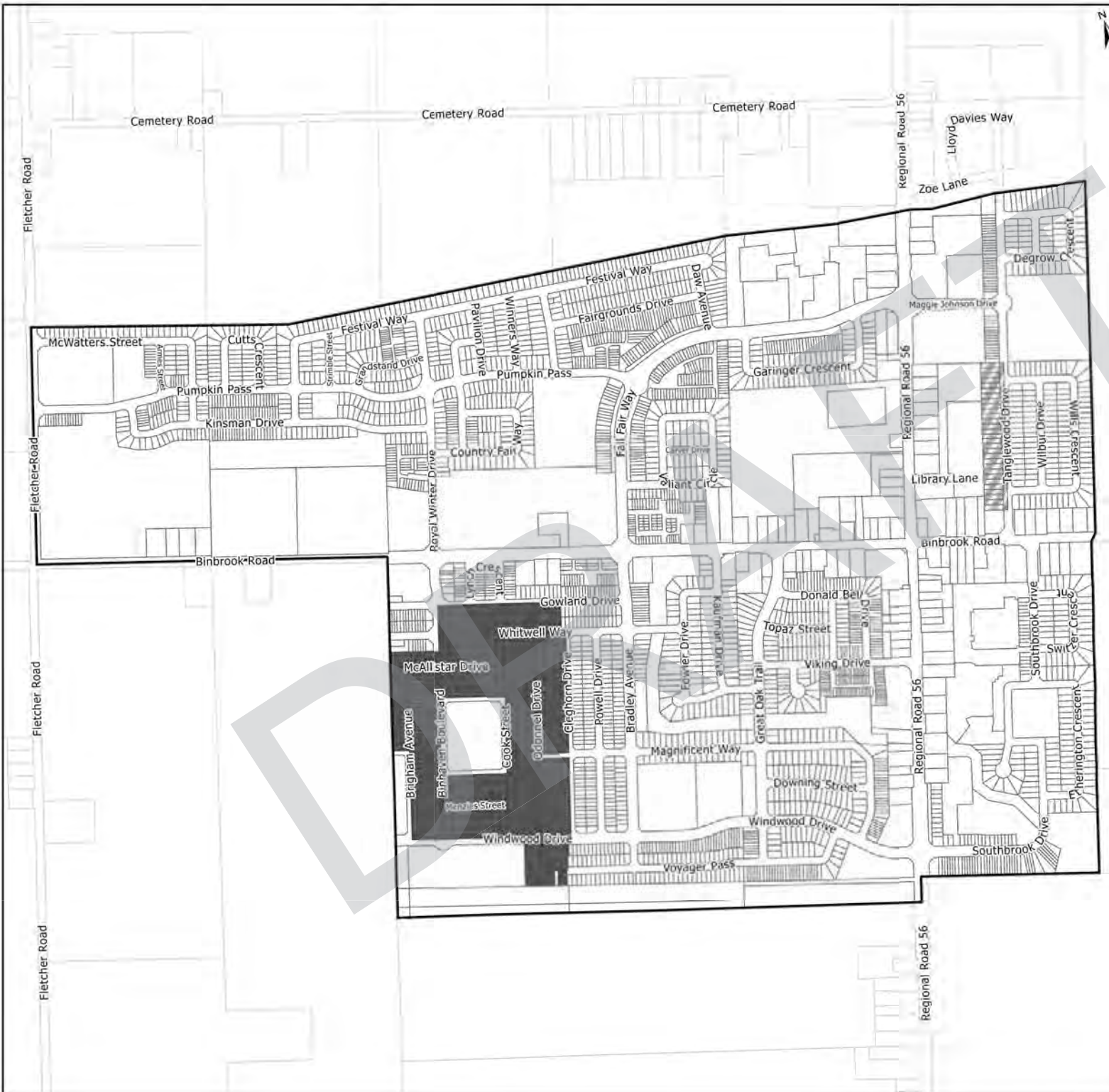
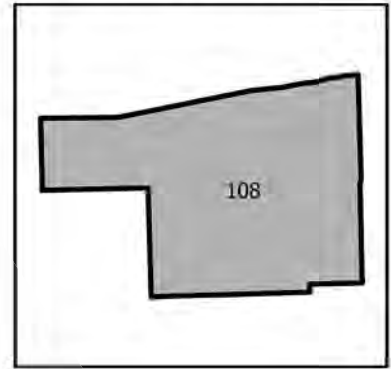
By-law No. 05-200 Maps:
1747, 1748, 1749, 1784, 1785, 1786, 1818,
1819

| | |
|---------------------------|---------------------|
| Scale: N.T.S. | File Name/Number: |
| Date: February 1, 2024 | Planner/Technician: |




PLANNING AND ECONOMIC DEVELOPMENT
DEPARTMENT



Map 108 of 157



Lands to be added to Zoning By-law No. 05-200 as:

-  Low Density Residential (R1) Zone
-  Low Density Residential - Small Lot (R1a) Zone
-  Low Density Residential - Large Lot (R2) Zone

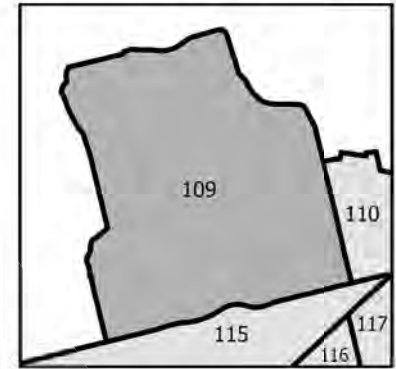
By-law No. 05-200 Maps:
1884, 1885, 1909, 1910, 1911, 1912, 1923,
1934, 1935, 1955, 1956, 1957

| | |
|---------------------------|---------------------|
| Scale: N.T.S. | File Name/Number: |
| Date: February 1, 2024 | Planner/Technician: |




PLANNING AND ECONOMIC DEVELOPMENT
DEPARTMENT



Map 109 of 157



Lands to be added to Zoning By-law No. 05-200 as:

-  Low Density Residential (R1) Zone
-  Low Density Residential - Small Lot (R1a) Zone
-  Low Density Residential - Large Lot (R2) Zone

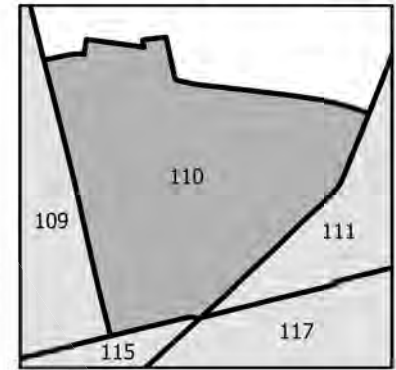
By-law No. 05-200 Maps:
1120, 1121, 1122, 1171, 1172, 1173, 1174,
1226, 1227, 1228, 1279, 1280

| | |
|---------------------------|---------------------|
| Scale: N.T.S | File Name/Number: |
| Date: February 1, 2024 | Planner/Technician: |




PLANNING AND ECONOMIC DEVELOPMENT
DEPARTMENT



Map 110 of 157



Lands to be added to Zoning By-law No. 05-200 as:

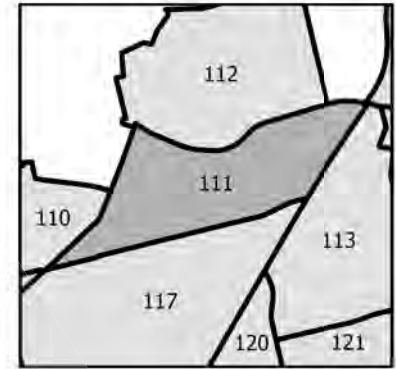
-  Low Density Residential (R1) Zone
-  Low Density Residential - Small Lot (R1a) Zone
-  Low Density Residential - Large Lot (R2) Zone






By-law No. 05-200 Maps
1174, 1175, 1228, 1229

| | | |
|---|---------------------|---|
| Scale: N.T.S | File Name/Number: |  |
| Date: February 1, 2024 | Planner/Technician: | |
| PLANNING AND ECONOMIC DEVELOPMENT DEPARTMENT | | |

Map 111 of 157



Lands to be added to Zoning By-law No. 05-200 as:

-  Low Density Residential (R1) Zone
-  Low Density Residential - Small Lot (R1a) Zone
-  Low Density Residential - Large Lot (R2) Zone

By-law No. 05-200 Maps:
1124, 1125, 1126, 1175, 1176, 1177, 1228,
1229, 1230

Scale:
N.T.S.

File Name/Number:

Date:
February 1, 2024

Planner/Technician:

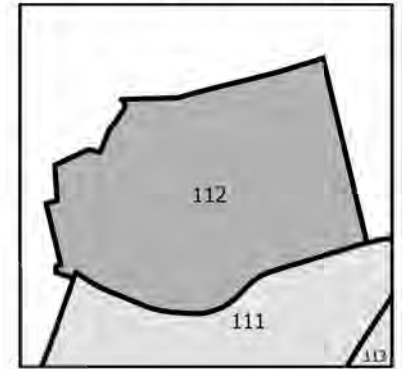
PLANNING AND ECONOMIC DEVELOPMENT
DEPARTMENT






Hamilton




Map 112 of 157



Lands to be added to Zoning By-law No. 05-200 as:

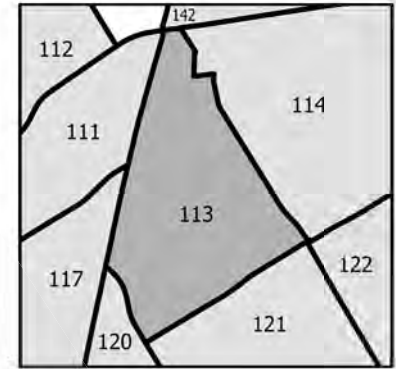
-  Low Density Residential (R1) Zone
-  Low Density Residential - Small Lot (R1a) Zone
-  Low Density Residential - Large Lot (R2) Zone

By-law No. 05-200 Maps:
1075, 1076, 1077, 1124, 1125, 1126, 1175, 1176

| | | |
|--|---------------------|---|
| Scale: N.T.S. | File Name/Number: |  |
| Date: February 1, 2024 | Planner/Technician: | |
| PLANNING AND ECONOMIC DEVELOPMENT DEPARTMENT | | |



Map 113 of 157



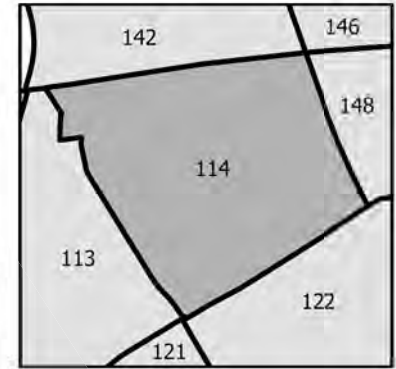
Lands to be added to Zoning By-law No. 05-200 as:

- Low Density Residential (R1) Zone
- Low Density Residential - Small Lot (R1a) Zone
- Low Density Residential - Large Lot (R2) Zone




By-law No. 05-200 Maps:
1126, 1176, 1177, 1230, 1231, 1283, 1284, 1285

| | | |
|--|---------------------|--------------|
| Scale: N.T.S. | File Name/Number: | Hamilton |
| Date: February 1, 2024 | Planner/Technician: | |
| PLANNING AND ECONOMIC DEVELOPMENT DEPARTMENT | | |

Map 114 of 157



Lands to be added to Zoning By-law No. 05-200 as:

-  Low Density Residential (R1) Zone
-  Low Density Residential - Small Lot (R1a) Zone
-  Low Density Residential - Large Lot (R2) Zone




By-law No. 05-200 Maps:
1126, 1127, 1177, 1178, 1179, 1231, 1232,
1233, 1284, 1285

| | |
|--|---------------------|
| Scale: N.T.S. | File Name/Number: |
| Date: February 1, 2024 | Planner/Technician: |
| PLANNING AND ECONOMIC DEVELOPMENT DEPARTMENT | |
|  Hamilton | |

Map 115 of 157



Lands to be added to Zoning By-law No. 05-200 as:

-  Low Density Residential (R1) Zone
-  Low Density Residential - Small Lot (R1a) Zone
-  Low Density Residential - Large Lot (R2) Zone

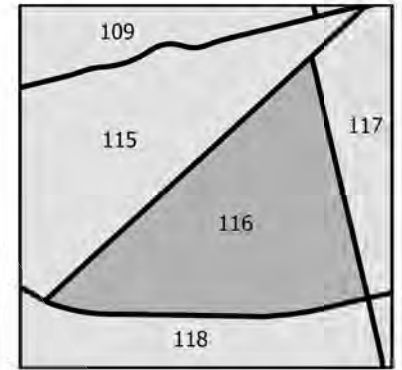
By-law No. 05-200 Maps:
1227, 1228, 1278, 1279, 1280, 1281, 1331,
1332, 1333, 1384

| | |
|---------------------------|---------------------|
| Scale: N.T.S | File Name/Number: |
| Date: February 1, 2024 | Planner/Technician: |




PLANNING AND ECONOMIC DEVELOPMENT
DEPARTMENT



Map 116 of 157



Lands to be added to Zoning By-law No. 05-200 as:

-  Low Density Residential (R1) Zone
-  Low Density Residential - Small Lot (R1a) Zone
-  Low Density Residential - Large Lot (R2) Zone

By-law No. 05-200 Maps:
1280, 1281, 1332, 1333, 1334, 1384, 1385,
1386

Scale:
N.T.S

File Name/Number:

Date:
February 1, 2024

Planner/Technician:

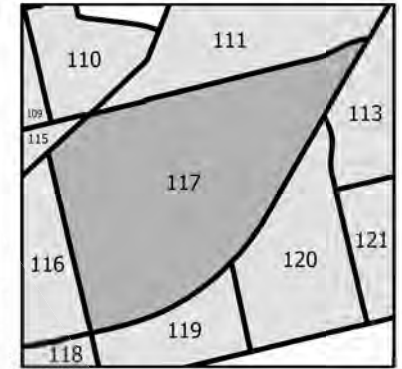
PLANNING AND ECONOMIC DEVELOPMENT
DEPARTMENT






Hamilton



Map 117 of 157



Lands to be added to Zoning By-law No. 05-200 as:

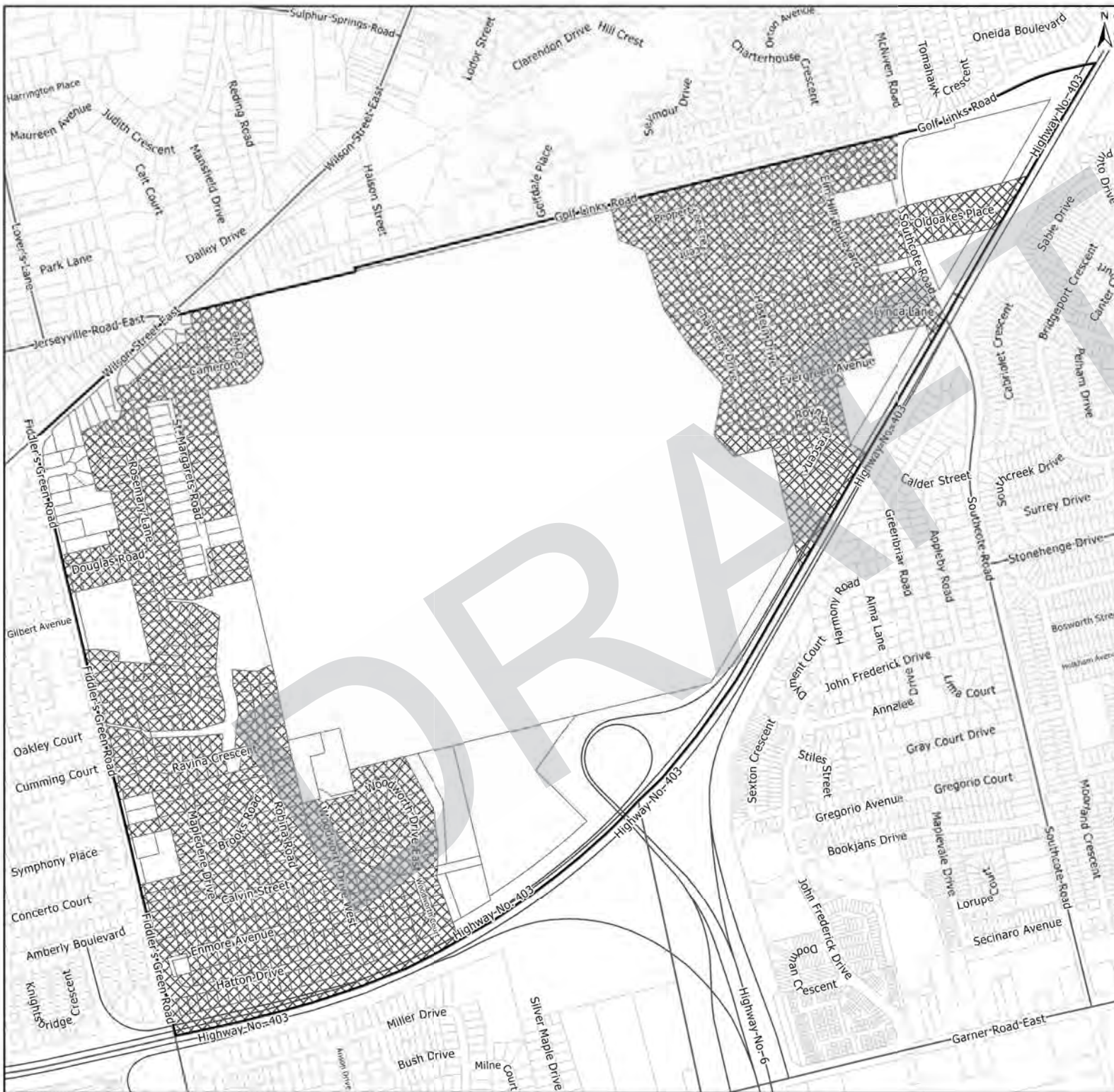
-  Low Density Residential (R1) Zone
-  Low Density Residential - Small Lot (R1a) Zone
-  Low Density Residential - Large Lot (R2) Zone

By-law No. 05-200 Maps:
1176, 1228, 1229, 1230, 1281, 1282, 1283,
1334, 1335, 1336, 1386, 1387

Scale: N.T.S. File Name/Number:

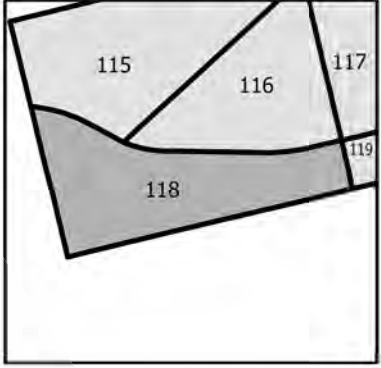
Date: February 1, 2024 Planner/Technician:




PLANNING AND ECONOMIC DEVELOPMENT DEPARTMENT






Map 118 of 157

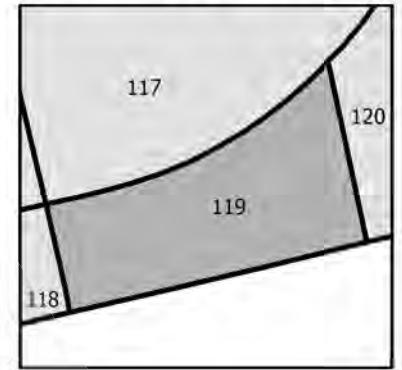


- Lands to be added to Zoning By-law No. 05-200 as:
-  Low Density Residential (R1) Zone
 -  Low Density Residential - Small Lot (R1a) Zone
 -  Low Density Residential - Large Lot (R2) Zone




By-law No. 05-200 Maps:
 1331, 1332, 1383, 1384, 1385, 1386, 1434,
 1435, 1436, 1437

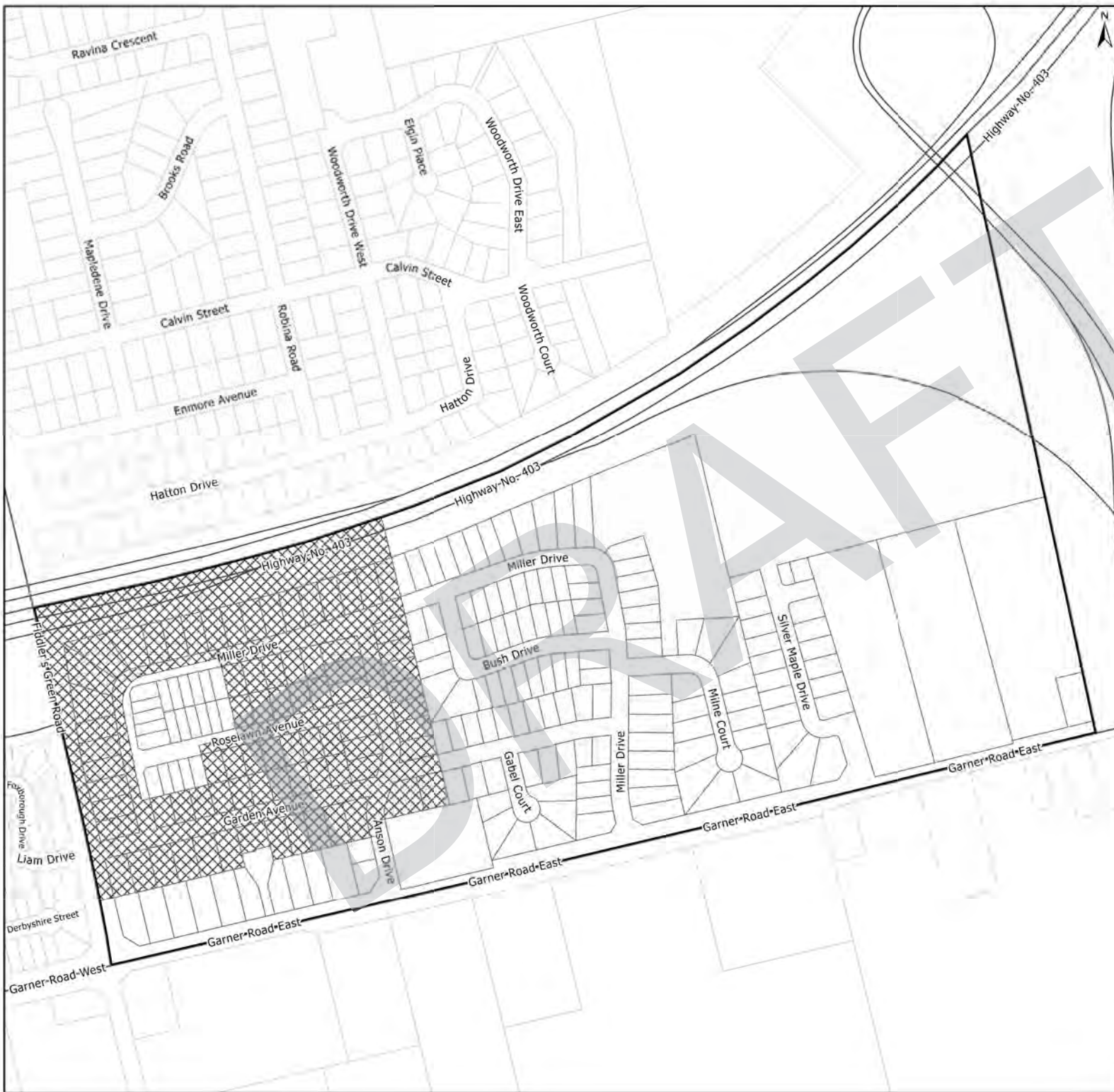
| | | |
|--|---------------------|---|
| Scale: N.T.S | File Name/Number: |  |
| Date: February 1, 2024 | Planner/Technician: | |
| PLANNING AND ECONOMIC DEVELOPMENT DEPARTMENT | | |

Map 119 of 157



Lands to be added to Zoning By-law No. 05-200 as:

-  Low Density Residential (R1) Zone
-  Low Density Residential - Small Lot (R1a) Zone
-  Low Density Residential - Large Lot (R2) Zone



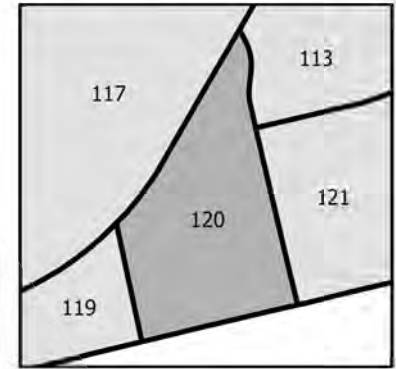
By-law No. 05-200 Maps
1335, 1386, 1387

| | |
|---------------------------|---------------------|
| Scale: N.T.S. | File Name/Number: |
| Date: February 1, 2024 | Planner/Technician: |




PLANNING AND ECONOMIC DEVELOPMENT
DEPARTMENT



Map 120 of 157



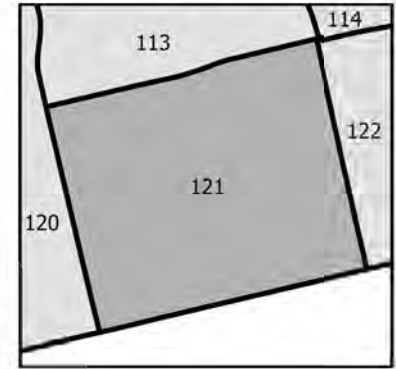
Lands to be added to Zoning By-law No. 05-200 as:

-  Low Density Residential (R1) Zone
-  Low Density Residential - Small Lot (R1a) Zone
-  Low Density Residential - Large Lot (R2) Zone




By-law No. 05-200 Maps:
1230, 1283, 1335, 1336, 1387, 1388

| | | |
|--|---------------------|---|
| Scale: N.T.S | File Name/Number: |  |
| Date: February 1, 2024 | Planner/Technician: | |
| PLANNING AND ECONOMIC DEVELOPMENT DEPARTMENT | | |

Map 121 of 157



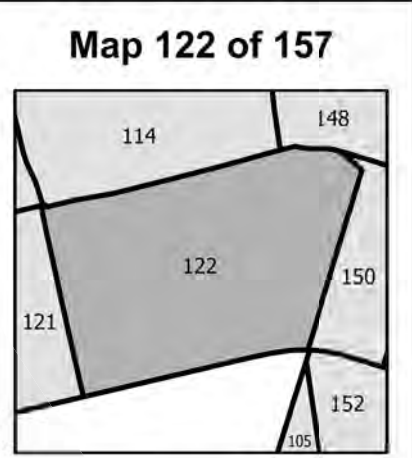
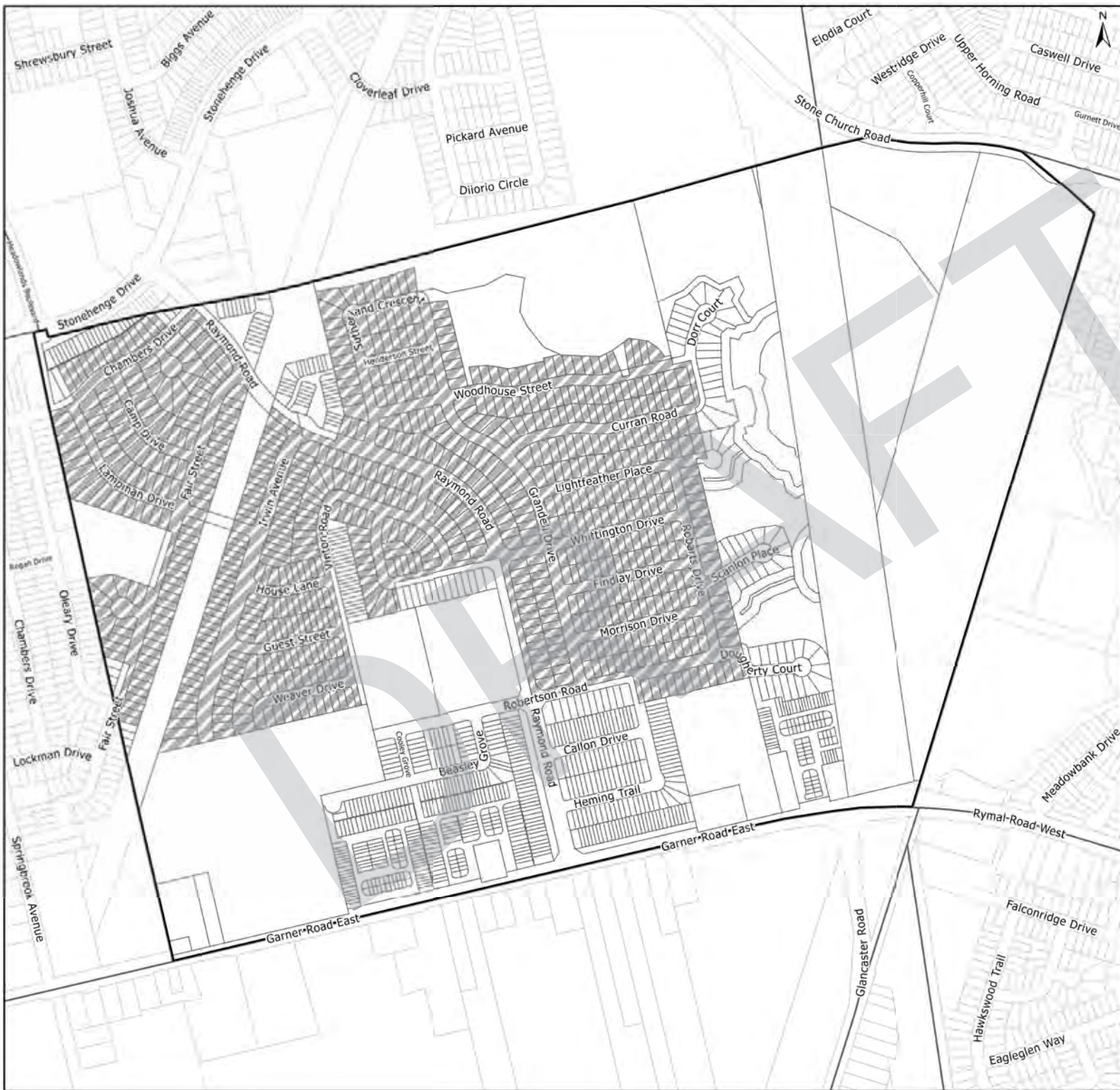
Lands to be added to Zoning By-law No. 05-200 as:

-  Low Density Residential (R1) Zone
-  Low Density Residential - Small Lot (R1a) Zone
-  Low Density Residential - Large Lot (R2) Zone



By-law No. 05-200 Maps:
1283, 1284, 1285, 1336, 1337, 1338, 1388,
1389

| | | |
|--|---------------------|---|
| Scale: N.T.S | File Name/Number: |  |
| Date: February 1, 2024 | Planner/Technician: | |
| PLANNING AND ECONOMIC DEVELOPMENT DEPARTMENT | | |

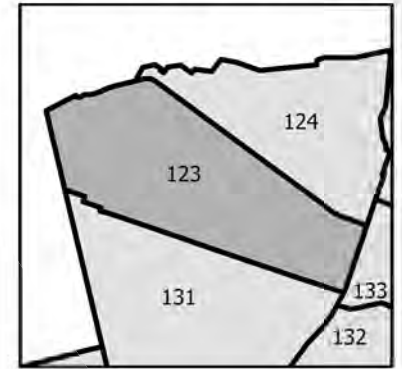


- Lands to be added to Zoning By-law No. 05-200 as:
- Low Density Residential (R1) Zone
 - Low Density Residential - Small Lot (R1a) Zone
 - Low Density Residential - Large Lot (R2) Zone




By-law No. 05-200 Maps:
1232, 1233, 1285, 1286, 1338, 1399

| | | |
|---|---------------------|--------------|
| Scale: N.T.S | File Name/Number: | Hamilton |
| Date: February 1, 2024 | Planner/Technician: | |
| PLANNING AND ECONOMIC DEVELOPMENT DEPARTMENT | | |

Map 123 of 157



Lands to be added to Zoning By-law No. 05-200 as:

-  Low Density Residential (R1) Zone
-  Low Density Residential - Small Lot (R1a) Zone
-  Low Density Residential - Large Lot (R2) Zone

By-law No. 05-200 Maps
817, 859, 860, 902

| | |
|---------------------------|---------------------|
| Scale: N.T.S | File Name/Number: |
| Date: February 1, 2024 | Planner/Technician: |

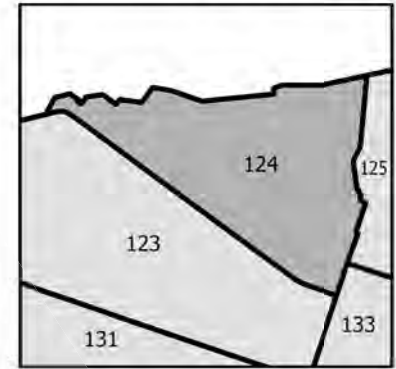
PLANNING AND ECONOMIC DEVELOPMENT
DEPARTMENT






Hamilton



Map 124 of 157




Lands to be added to Zoning By-law No. 05-200 as:

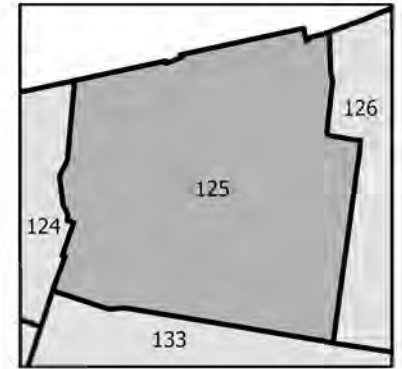
-  Low Density Residential (R1) Zone
-  Low Density Residential - Small Lot (R1a) Zone
-  Low Density Residential - Large Lot (R2) Zone






By-law No. 05-200 Maps
817, 818, 859, 860

| | | |
|---|---------------------|---|
| Scale: N.T.S. | File Name/Number: |  |
| Date: February 1, 2024 | Planner/Technician: | |
| PLANNING AND ECONOMIC DEVELOPMENT DEPARTMENT | | |

Map 125 of 157



Lands to be added to Zoning By-law No. 05-200 as:

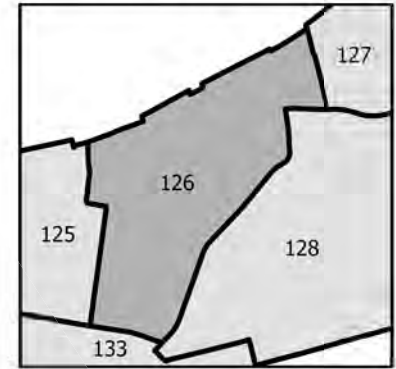
-  Low Density Residential (R1) Zone
-  Low Density Residential - Small Lot (R1a) Zone
-  Low Density Residential - Large Lot (R2) Zone

By-law No. 05-200 Maps
818, 819, 860, 861




| | | |
|--|---------------------|---|
| Scale: N.T.S | File Name/Number: |  |
| Date: February 1, 2024 | Planner/Technician: | |
| PLANNING AND ECONOMIC DEVELOPMENT DEPARTMENT | | |



Map 126 of 157



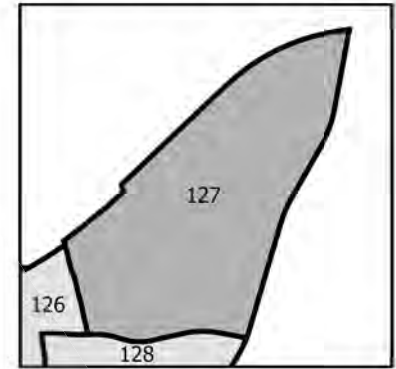
Lands to be added to Zoning By-law No. 05-200 as:

-  Low Density Residential (R1) Zone
-  Low Density Residential - Small Lot (R1a) Zone
-  Low Density Residential - Large Lot (R2) Zone




By-law No. 05-200 Maps
779, 780, 819, 820, 861

| | | |
|--|---------------------|---|
| Scale: N.T.S | File Name/Number: |  |
| Date: February 1, 2024 | Planner/Technician: | |
| PLANNING AND ECONOMIC DEVELOPMENT DEPARTMENT | | Hamilton |

Map 127 of 157



Lands to be added to Zoning By-law No. 05-200 as:

-  Low Density Residential (R1) Zone
-  Low Density Residential - Small Lot (R1a) Zone
-  Low Density Residential - Large Lot (R2) Zone

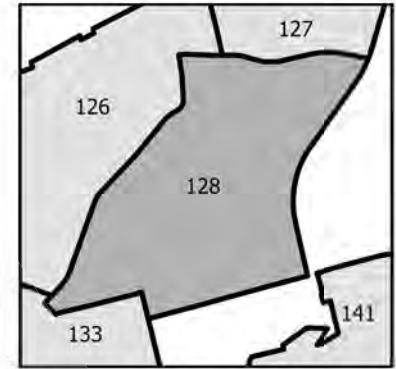
By-law No. 05-200 Maps
743, 744, 780, 781, 820, 821

| | |
|---------------------------|---------------------|
| Scale: N.T.S. | File Name/Number: |
| Date: February 1, 2024 | Planner/Technician: |




PLANNING AND ECONOMIC DEVELOPMENT
DEPARTMENT



Map 128 of 157



Lands to be added to Zoning By-law No. 05-200 as:

-  Low Density Residential (R1) Zone
-  Low Density Residential - Small Lot (R1a) Zone
-  Low Density Residential - Large Lot (R2) Zone

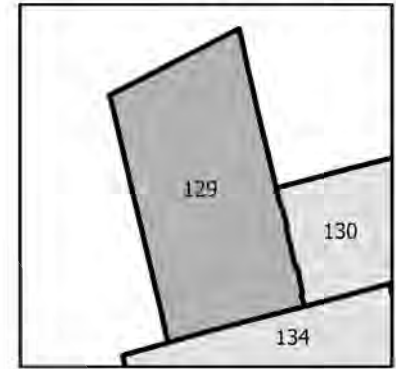


By-law No. 05-200 Maps
819, 820, 821, 861, 862




| | | |
|---|---------------------|---|
| Scale: N.T.S. | File Name/Number: |  |
| Date: February 1, 2024 | Planner/Technician: | |
| PLANNING AND ECONOMIC DEVELOPMENT DEPARTMENT | | |



Map 129 of 157



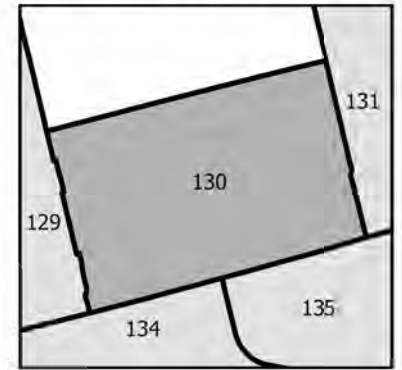
Lands to be added to Zoning By-law No. 05-200 as:

-  Low Density Residential (R1) Zone
-  Low Density Residential - Small Lot (R1a) Zone
-  Low Density Residential - Large Lot (R2) Zone




By-law No. 05-200 Maps:
857, 858, 899, 900, 941, 942

| | | |
|--|---------------------|---|
| Scale: N.T.S | File Name/Number: |  Hamilton |
| Date: February 1, 2024 | Planner/Technician: | |
| PLANNING AND ECONOMIC DEVELOPMENT DEPARTMENT | | |

Map 130 of 157



Lands to be added to Zoning By-law No. 05-200 as:

-  Low Density Residential (R1) Zone
-  Low Density Residential - Small Lot (R1a) Zone
-  Low Density Residential - Large Lot (R2) Zone

By-law No. 05-200 Maps
900, 901, 942, 943

Scale:
N.T.S

File Name/Number:

Date:
February 1, 2024

Planner/Technician:

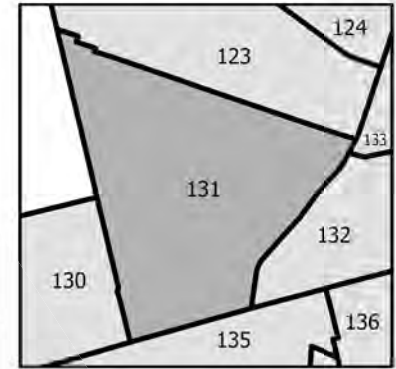
PLANNING AND ECONOMIC DEVELOPMENT
DEPARTMENT






Hamilton




Map 131 of 157



Lands to be added to Zoning By-law No. 05-200 as:

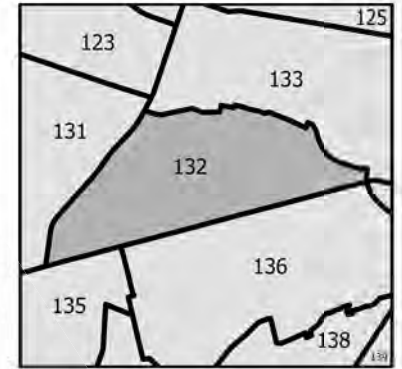
-  Low Density Residential (R1) Zone
-  Low Density Residential - Small Lot (R1a) Zone
-  Low Density Residential - Large Lot (R2) Zone

By-law No. 05-200 Maps
859, 860, 901, 902, 943




| | | |
|--|---------------------|---|
| Scale: N.T.S | File Name/Number: |  |
| Date: February 1, 2024 | Planner/Technician: | |
| PLANNING AND ECONOMIC DEVELOPMENT DEPARTMENT | | Hamilton |



Map 132 of 157



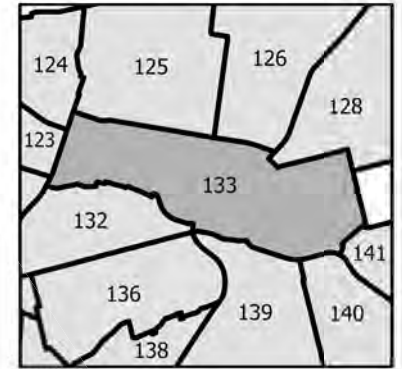
Lands to be added to Zoning By-law No. 05-200 as:

-  Low Density Residential (R1) Zone
-  Low Density Residential - Small Lot (R1a) Zone
-  Low Density Residential - Large Lot (R2) Zone




By-law No. 05-200 Maps
901, 902, 903

| | | |
|--|---------------------|---|
| Scale: N.T.S. | File Name/Number: |  |
| Date: February 1, 2024 | Planner/Technician: | |
| PLANNING AND ECONOMIC DEVELOPMENT DEPARTMENT | | Hamilton |

Map 133 of 157



Lands to be added to Zoning By-law No. 05-200 as:

-  Low Density Residential (R1) Zone
-  Low Density Residential - Small Lot (R1a) Zone
-  Low Density Residential - Large Lot (R2) Zone

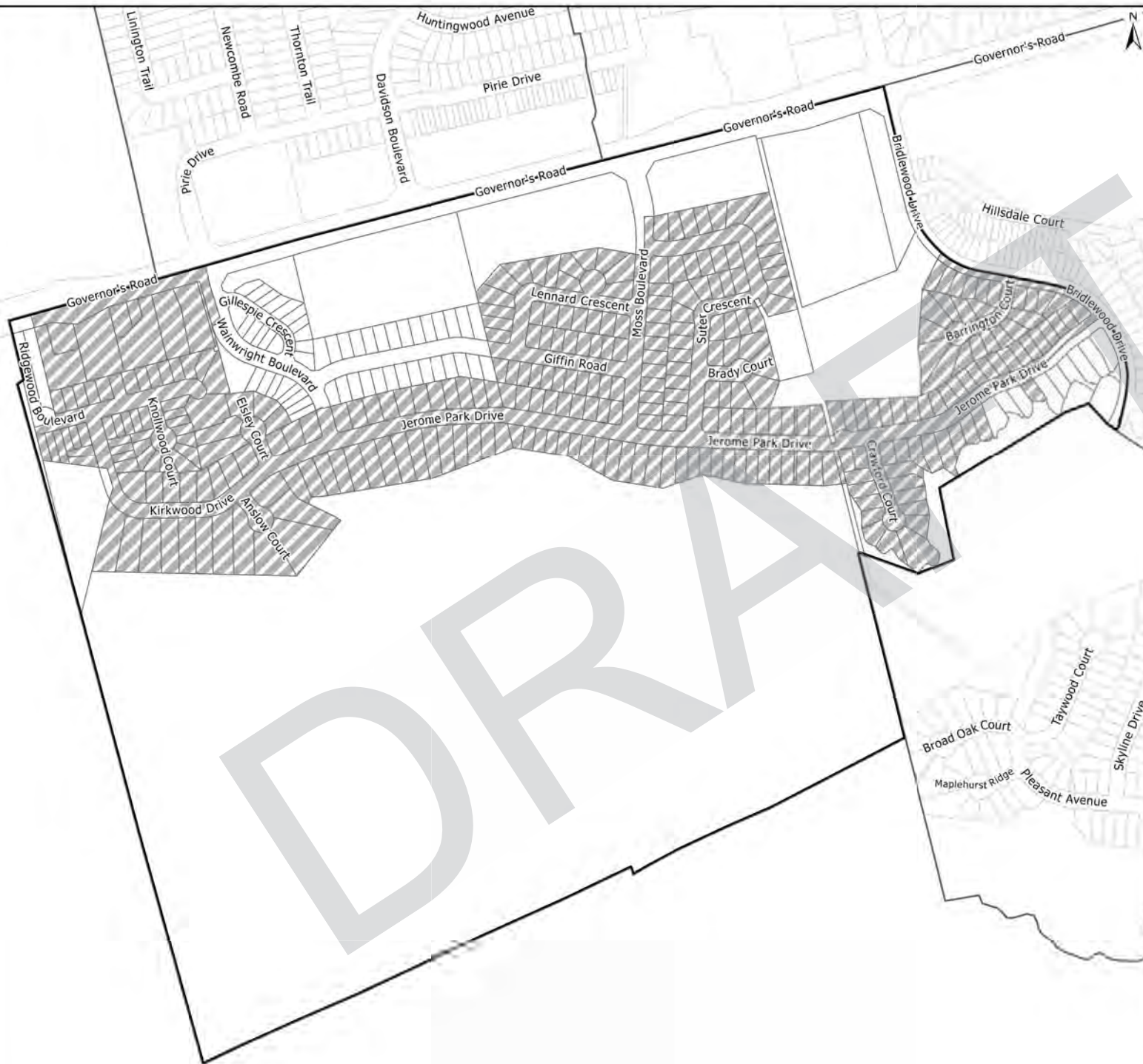
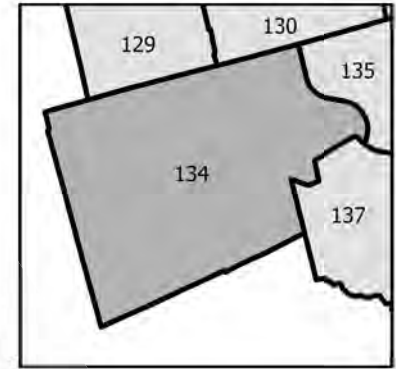
By-law No. 05-200 Maps
860, 861, 902, 903, 904

| | |
|---------------------------|---------------------|
| Scale: N.T.S | File Name/Number: |
| Date: February 1, 2024 | Planner/Technician: |

PLANNING AND ECONOMIC DEVELOPMENT
DEPARTMENT



Map 134 of 157



DRAFT

Lands to be added to Zoning By-law No. 05-200 as:

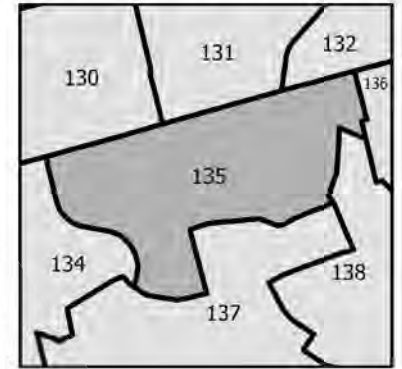
- Low Density Residential (R1) Zone
- Low Density Residential - Small Lot (R1a) Zone
- Low Density Residential - Large Lot (R2) Zone

By-law No. 05-200 Maps
941, 942, 943, 983, 984, 985, 1027, 1028




| | | |
|---|---------------------|--------------|
| Scale: N.T.S | File Name/Number: | Hamilton |
| Date: February 1, 2024 | Planner/Technician: | |
| PLANNING AND ECONOMIC DEVELOPMENT DEPARTMENT | | |



Map 135 of 157



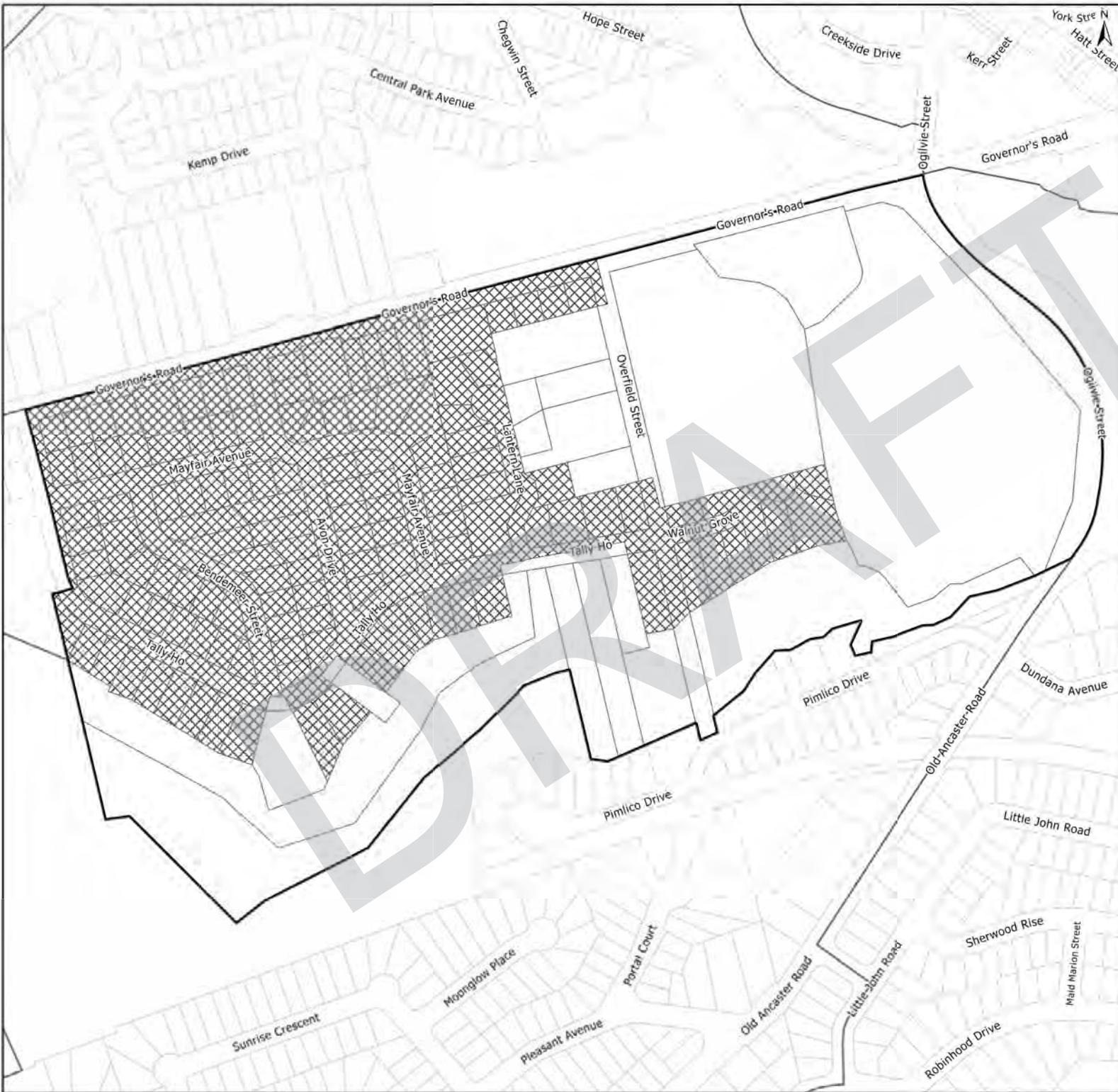
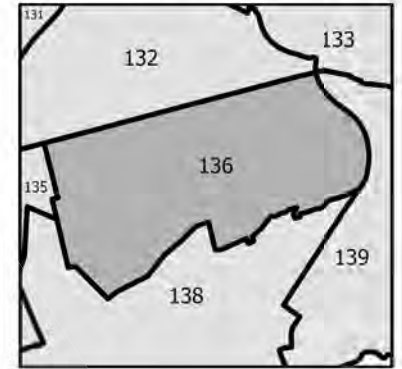
Lands to be added to Zoning By-law No. 05-200 as:

-  Low Density Residential (R1) Zone
-  Low Density Residential - Small Lot (R1a) Zone
-  Low Density Residential - Large Lot (R2) Zone




By-law No. 05-200 Maps
901, 902, 942, 943, 944, 985

| | | |
|--|---------------------|---|
| Scale: N.T.S | File Name/Number: |  |
| Date: February 1, 2024 | Planner/Technician: | |
| PLANNING AND ECONOMIC DEVELOPMENT DEPARTMENT | | Hamilton |

Map 136 of 157



Lands to be added to Zoning By-law No. 05-200 as:

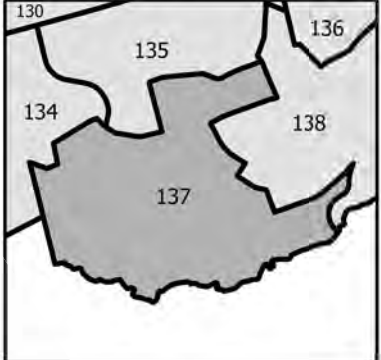
-  Low Density Residential (R1) Zone
-  Low Density Residential - Small Lot (R1a) Zone
-  Low Density Residential - Large Lot (R2) Zone




By-law No. 05-200 Maps
902, 903, 944, 945

| | | |
|--|---------------------|---|
| Scale: N.T.S | File Name/Number: |  |
| Date: February 1, 2024 | Planner/Technician: | |
| PLANNING AND ECONOMIC DEVELOPMENT DEPARTMENT | | |



Map 137 of 157



- Lands to be added to Zoning By-law No. 05-200 as:
-  Low Density Residential (R1) Zone
 -  Low Density Residential - Small Lot (R1a) Zone
 -  Low Density Residential - Large Lot (R2) Zone

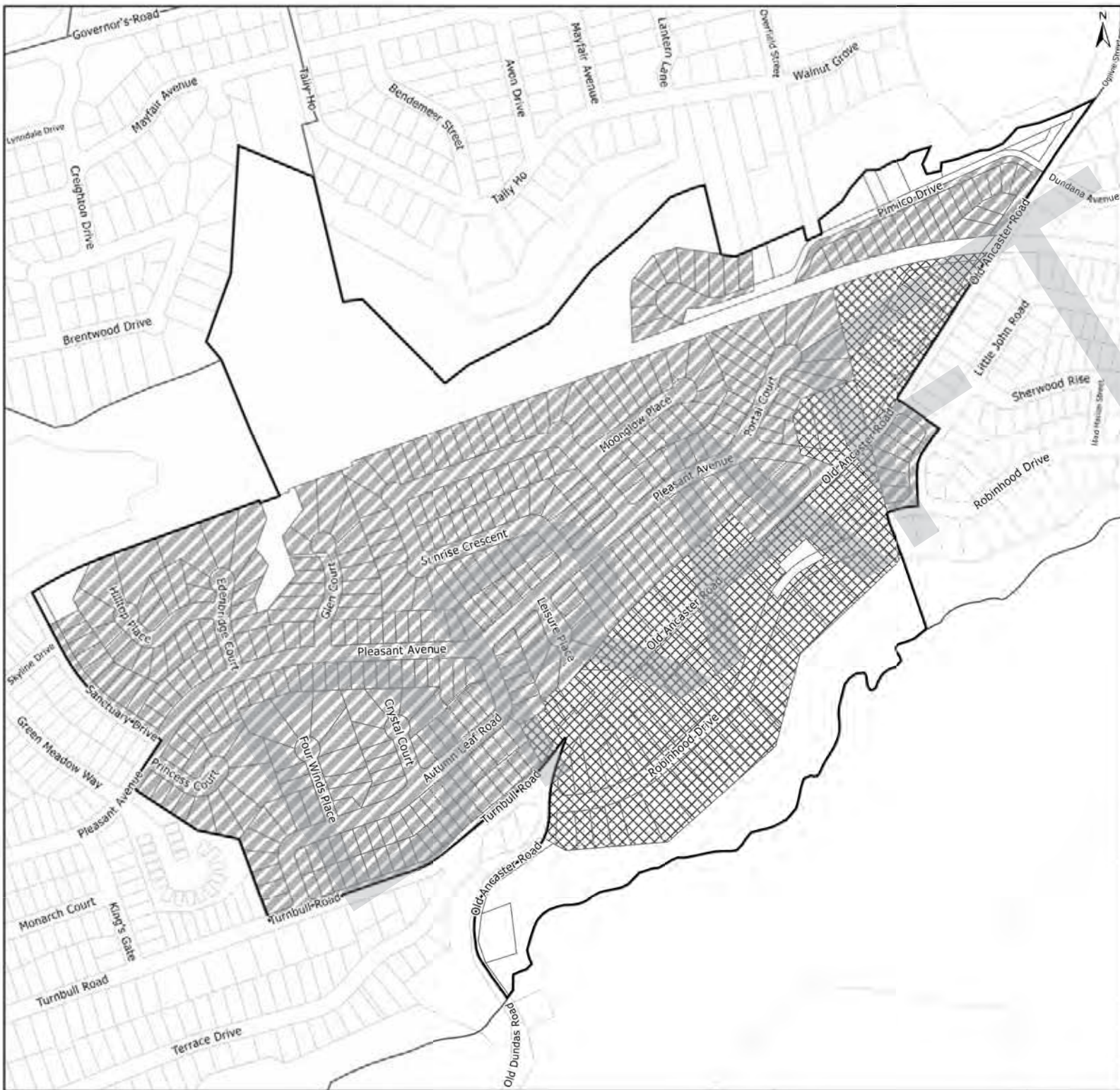
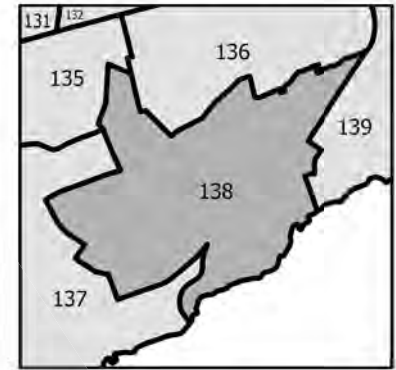
By-law No. 05-200 Maps:
943, 944, 984, 985, 986, 1029, 1030




| | |
|---------------------------|---------------------|
| Scale: N.T.S. | File Name/Number: |
| Date: February 1, 2024 | Planner/Technician: |

PLANNING AND ECONOMIC DEVELOPMENT DEPARTMENT



Map 138 of 157



- Lands to be added to Zoning By-law No. 05-200 as:
-  Low Density Residential (R1) Zone
 -  Low Density Residential - Small Lot (R1a) Zone
 -  Low Density Residential - Large Lot (R2) Zone

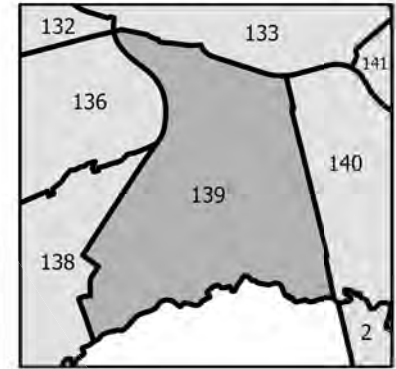
By-law No. 05-200 Maps
943, 944, 945, 985, 986

| | |
|---------------------------|---------------------|
| Scale: N.T.S. | File Name/Number: |
| Date: February 1, 2024 | Planner/Technician: |




PLANNING AND ECONOMIC DEVELOPMENT
DEPARTMENT



Map 139 of 157



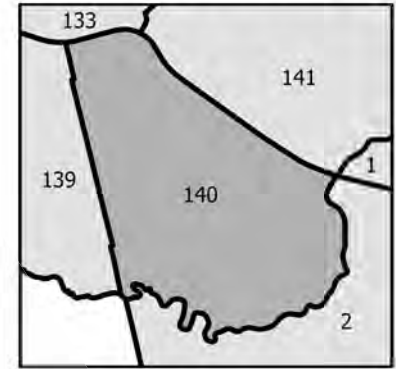
Lands to be added to Zoning By-law No. 05-200 as:

-  Low Density Residential (R1) Zone
-  Low Density Residential - Small Lot (R1a) Zone
-  Low Density Residential - Large Lot (R2) Zone




By-law No. 05-200 Maps
903, 944, 945, 986, 987

| | | |
|--|---------------------|---|
| Scale: N.T.S. | File Name/Number: |  |
| Date: February 1, 2024 | Planner/Technician: | |
| PLANNING AND ECONOMIC DEVELOPMENT DEPARTMENT | | Hamilton |

Map 140 of 157



Lands to be added to Zoning By-law No. 05-200 as:

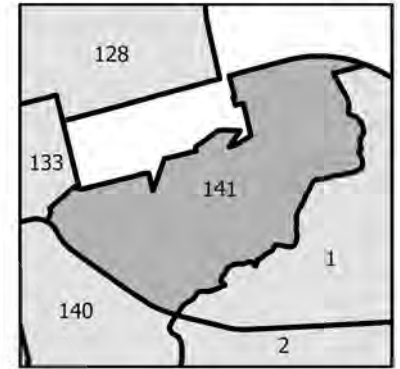
-  Low Density Residential (R1) Zone
-  Low Density Residential - Small Lot (R1a) Zone
-  Low Density Residential - Large Lot (R2) Zone

By-law No. 05-200 Maps
903, 904, 945, 946, 988

| | | |
|---|---------------------|---|
| Scale: N.T.S | File Name/Number: |  Hamilton |
| Date: February 1, 2024 | Planner/Technician: | |
| PLANNING AND ECONOMIC DEVELOPMENT DEPARTMENT | | |



Map 141 of 157



Lands to be added to Zoning By-law No. 05-200 as:

- Low Density Residential (R1) Zone
- Low Density Residential - Small Lot (R1a) Zone
- Low Density Residential - Large Lot (R2) Zone

By-law No. 05-200 Maps:
862, 863, 903, 904, 905, 946

| | |
|---------------------------|---------------------|
| Scale: N.T.S | File Name/Number: |
| Date: February 1, 2024 | Planner/Technician: |

PLANNING AND ECONOMIC DEVELOPMENT
DEPARTMENT






Hamilton

Map 142 of 157



Lands to be added to Zoning By-law No. 05-200 as:

-  Low Density Residential (R1) Zone
-  Low Density Residential - Small Lot (R1a) Zone
-  Low Density Residential - Large Lot (R2) Zone

By-law No. 05-200 Maps:
1031, 1032, 1033, 1077, 1078, 1079, 1126,
1127, 1128, 1178, 1179

| | |
|---------------------------|---------------------|
| Scale: N.T.S | File Name/Number: |
| Date: February 1, 2024 | Planner/Technician: |

PLANNING AND ECONOMIC DEVELOPMENT
DEPARTMENT

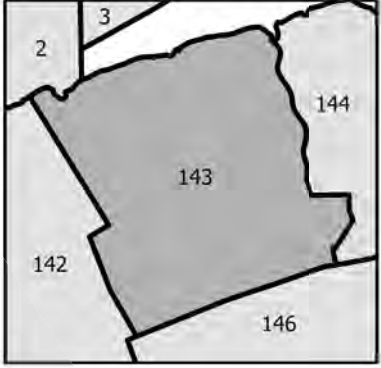


Hamilton





Map 143 of 157



- Lands to be added to Zoning By-law No. 05-200 as:
- Low Density Residential (R1) Zone
 - Low Density Residential - Small Lot (R1a) Zone
 - Low Density Residential - Large Lot (R2) Zone




By-law No. 05-200 Maps:
1033, 1034, 1079, 1080, 1128, 1129

| | | |
|--|---------------------|--|
| Scale: N.T.S. | File Name/Number: | |
| Date: February 1, 2024 | Planner/Technician: | |
| PLANNING AND ECONOMIC DEVELOPMENT DEPARTMENT | | |


Map 144 of 157



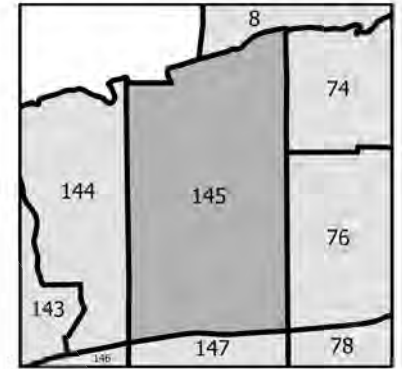
Lands to be added to Zoning By-law No. 05-200 as:

-  Low Density Residential (R1) Zone
-  Low Density Residential - Small Lot (R1a) Zone
-  Low Density Residential - Large Lot (R2) Zone




By-law No. 05-200 Maps:
1034, 1035, 1080, 1081, 1129, 1130

| | | |
|--|---------------------|---|
| Scale: N.T.S. | File Name/Number: |  |
| Date: February 1, 2024 | Planner/Technician: | |
| PLANNING AND ECONOMIC DEVELOPMENT DEPARTMENT | | Hamilton |

Map 145 of 157



Lands to be added to Zoning By-law No. 05-200 as:

-  Low Density Residential (R1) Zone
-  Low Density Residential - Small Lot (R1a) Zone
-  Low Density Residential - Large Lot (R2) Zone

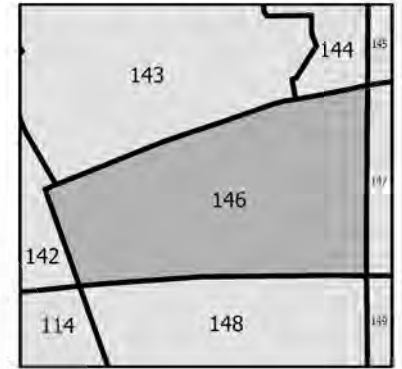
By-law No. 05-200 Maps:
1035, 1036, 1081, 1082, 1130, 1131

| | |
|---------------------------|---------------------|
| Scale: N.T.S | File Name/Number: |
| Date: February 1, 2024 | Planner/Technician: |




PLANNING AND ECONOMIC DEVELOPMENT
DEPARTMENT



Map 146 of 157



Lands to be added to Zoning By-law No. 05-200 as:

-  Low Density Residential (R1) Zone
-  Low Density Residential - Small Lot (R1a) Zone
-  Low Density Residential - Large Lot (R2) Zone

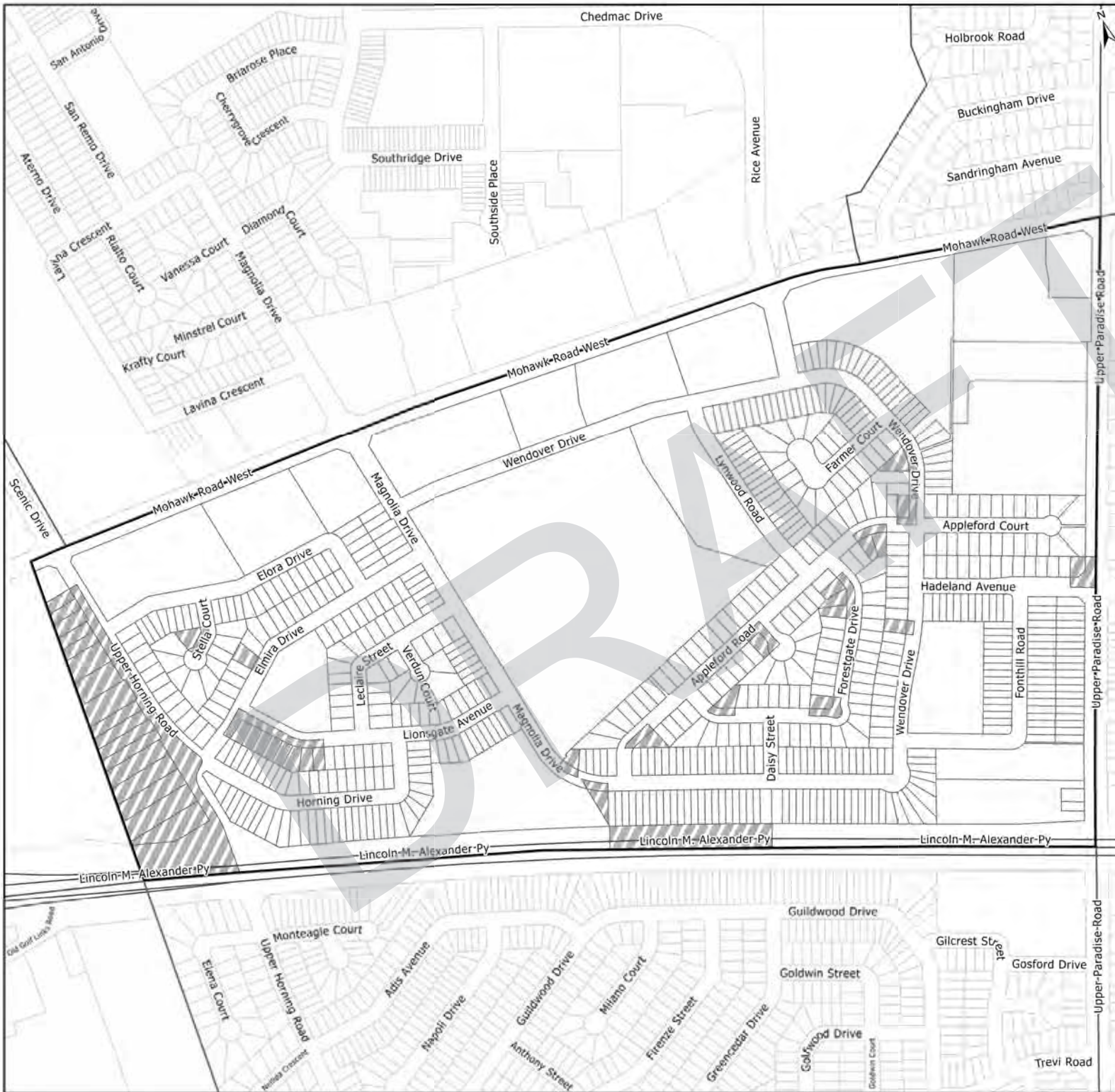
By-law No. 05-200 Maps:
1128, 1129, 1130, 1179, 1180

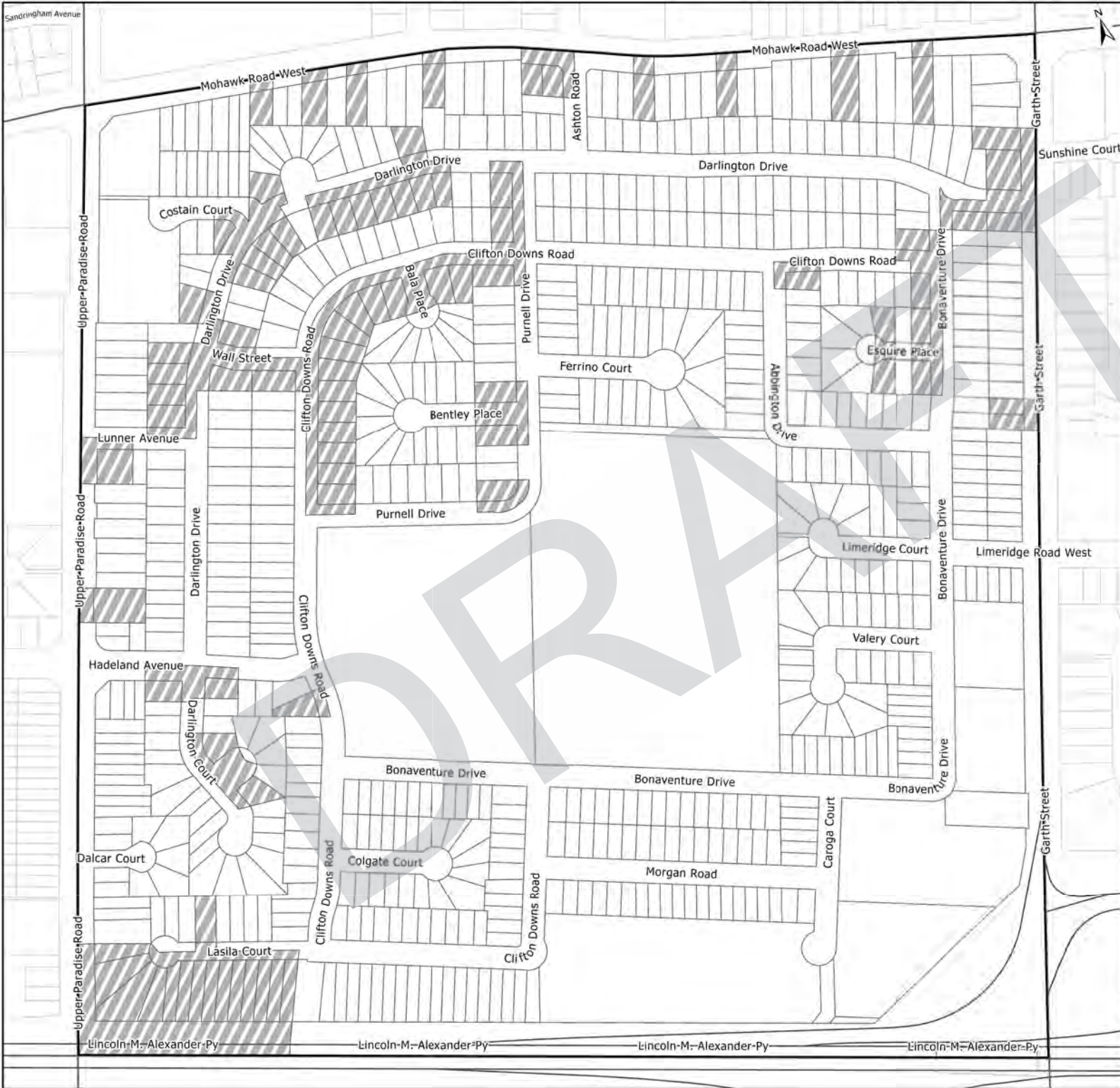
| | |
|---------------------------|---------------------|
| Scale: N.T.S. | File Name/Number: |
| Date: February 1, 2024 | Planner/Technician: |

PLANNING AND ECONOMIC DEVELOPMENT
DEPARTMENT

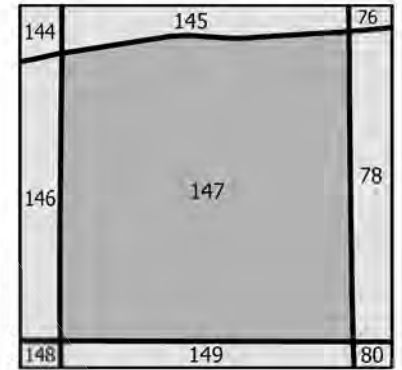


Hamilton








Map 147 of 157



Lands to be added to Zoning By-law No. 05-200 as:

-  Low Density Residential (R1) Zone
-  Low Density Residential - Small Lot (R1a) Zone
-  Low Density Residential - Large Lot (R2) Zone

By-law No. 05-200 Maps:
1129, 1130, 1180, 1181, 1235

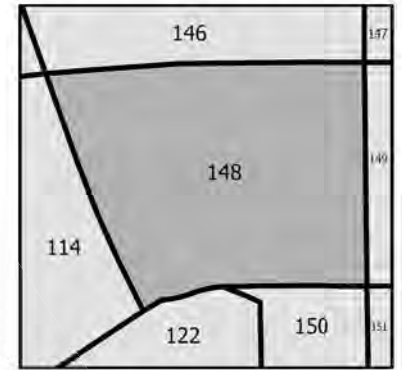
| | |
|---------------------------|---------------------|
| Scale: N.T.S | File Name/Number: |
| Date: February 1, 2024 | Planner/Technician: |

PLANNING AND ECONOMIC DEVELOPMENT DEPARTMENT






Hamilton

Map 148 of 157



Lands to be added to Zoning By-law No. 05-200 as:

-  Low Density Residential (R1) Zone
-  Low Density Residential - Small Lot (R1a) Zone
-  Low Density Residential - Large Lot (R2) Zone

By-law No. 05-200 Maps
1179, 1180, 1233, 1234

Scale:
N.T.S

File Name/Number:

Date:
February 1, 2024

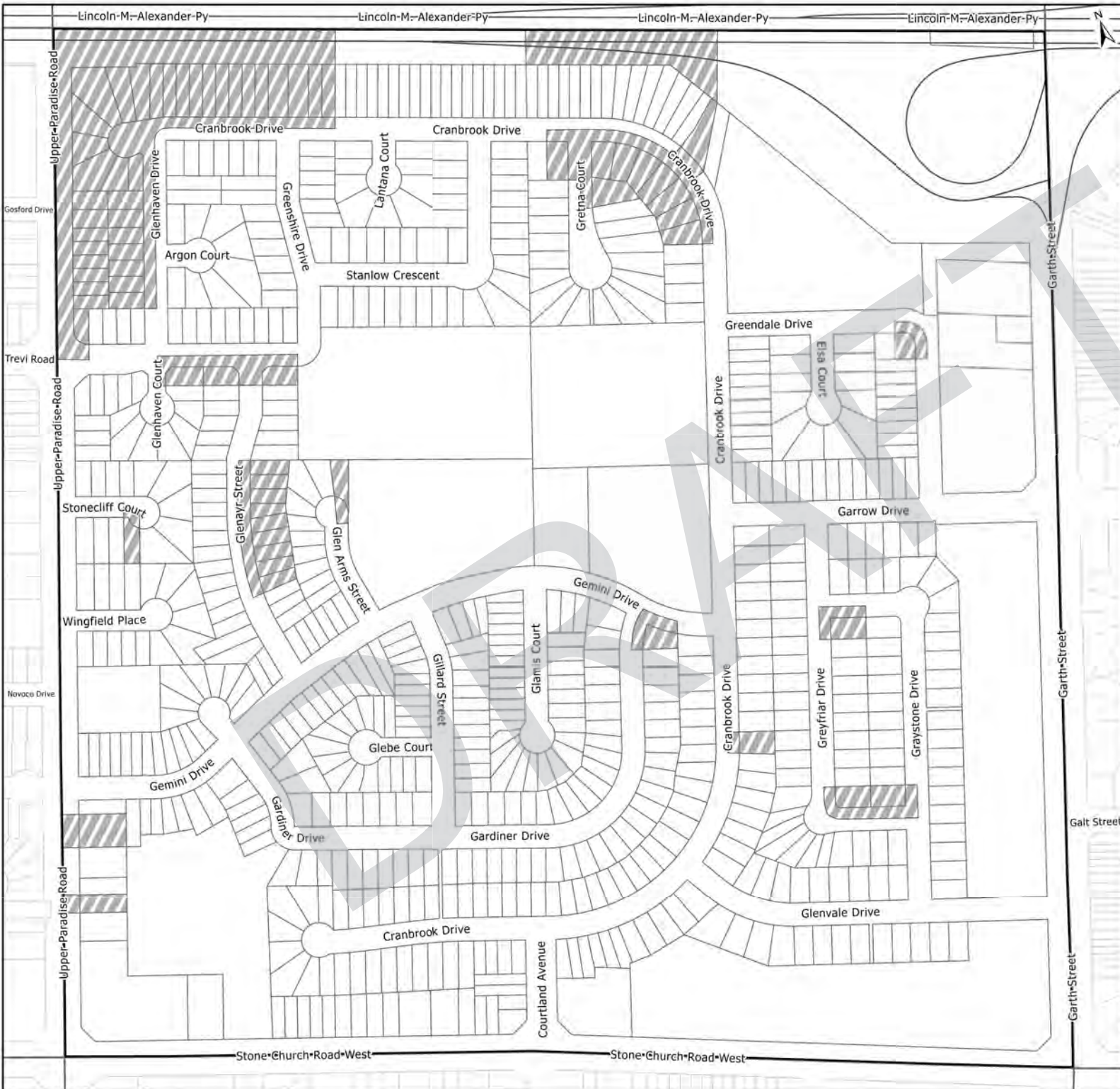
Planner/Technician:

PLANNING AND ECONOMIC DEVELOPMENT
DEPARTMENT

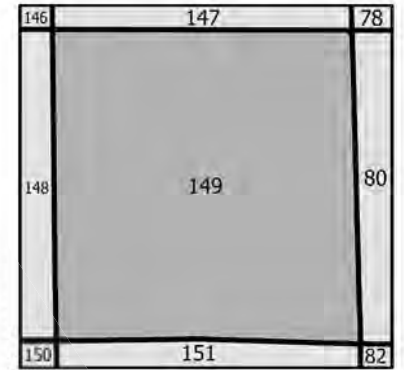


Hamilton








Map 149 of 157



Lands to be added to Zoning By-law No. 05-200 as:

-  Low Density Residential (R1) Zone
-  Low Density Residential - Small Lot (R1a) Zone
-  Low Density Residential - Large Lot (R2) Zone

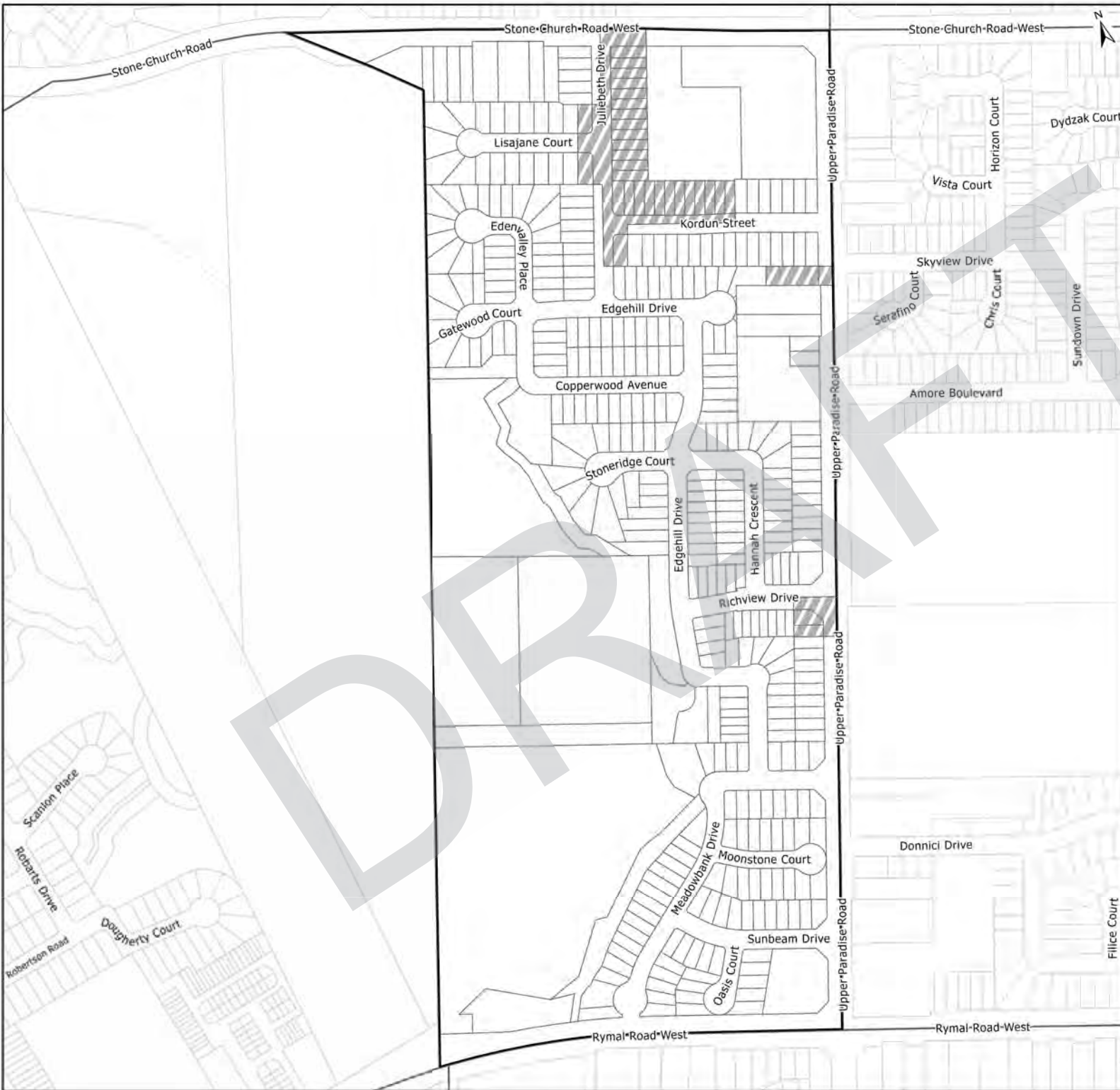
By-law No. 05-200 Maps:
1180, 1181, 1234, 1235, 1287, 1288

| | |
|---------------------------|---------------------|
| Scale: N.T.S | File Name/Number: |
| Date: February 1, 2024 | Planner/Technician: |

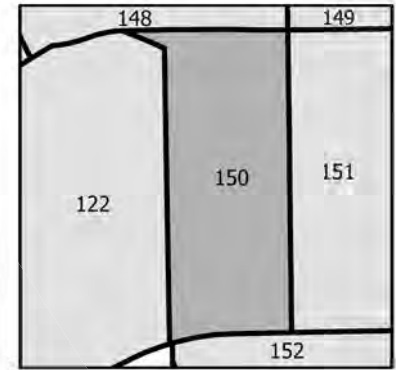
PLANNING AND ECONOMIC DEVELOPMENT DEPARTMENT






Hamilton



Map 150 of 157



Lands to be added to Zoning By-law No. 05-200 as:

-  Low Density Residential (R1) Zone
-  Low Density Residential - Small Lot (R1a) Zone
-  Low Density Residential - Large Lot (R2) Zone




By-law No. 05-200 Maps:
1233, 1234, 1286, 1287, 1339, 1340

| | | |
|--|---------------------|---|
| Scale: N.T.S | File Name/Number: |  |
| Date: February 1, 2024 | Planner/Technician: | |
| PLANNING AND ECONOMIC DEVELOPMENT DEPARTMENT | | Hamilton |

Map 151 of 157

| | | |
|-----|-----|----|
| 148 | 149 | 80 |
| 150 | 151 | 82 |
| 152 | | |

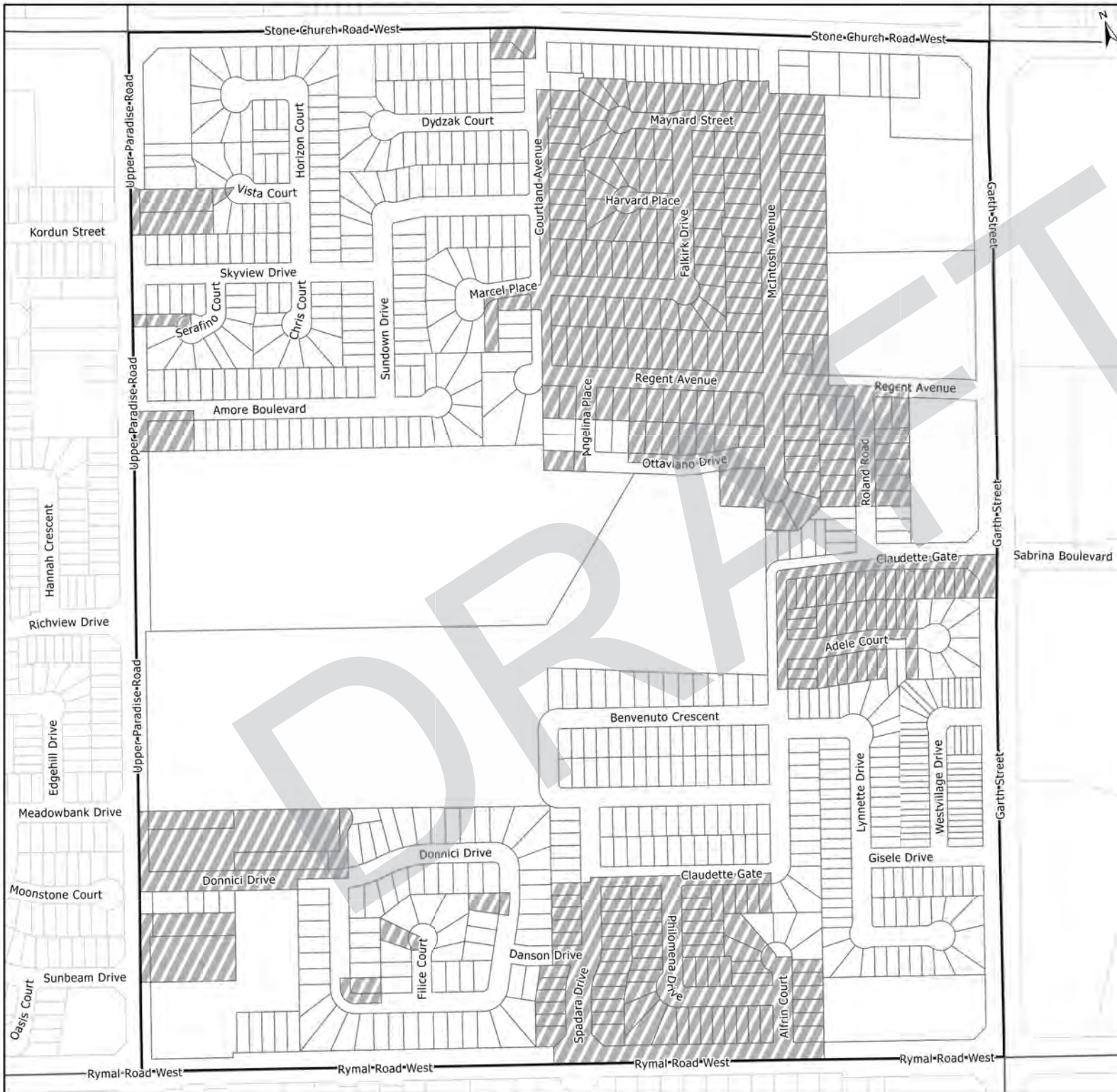
Lands to be added to Zoning By-law No. 05-200 as:

-  Low Density Residential (R1) Zone
-  Low Density Residential - Small Lot (R1a) Zone
-  Low Density Residential - Large Lot (R2) Zone

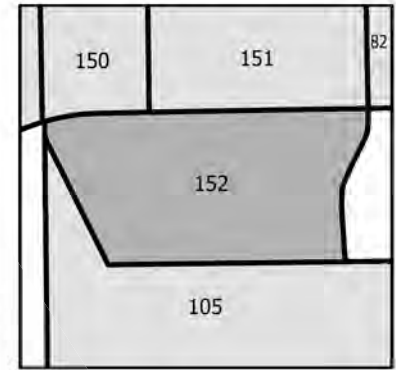
By-law No. 05-200 Maps:
1234, 1287, 1288, 1340, 1341

| | |
|---------------------------|---------------------|
| Scale: N.T.S | File Name/Number: |
| Date: February 1, 2024 | Planner/Technician: |




PLANNING AND ECONOMIC DEVELOPMENT
DEPARTMENT



Map 152 of 157




Lands to be added to Zoning By-law No. 05-200 as:

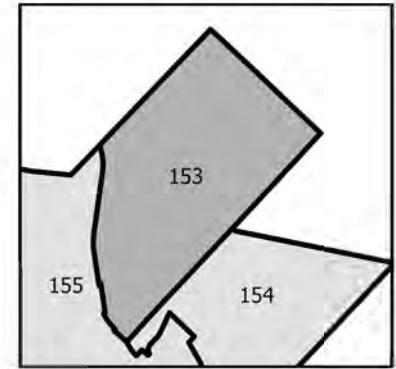
-  Low Density Residential (R1) Zone
-  Low Density Residential - Small Lot (R1a) Zone
-  Low Density Residential - Large Lot (R2) Zone






By-law No. 05-200 Maps:
1339, 1340, 1341, 1391, 1392

| | | |
|--|---------------------|---|
| Scale: N.T.S. | File Name/Number: |  |
| Date: February 1, 2024 | Planner/Technician: | |
| PLANNING AND ECONOMIC DEVELOPMENT DEPARTMENT | | Hamilton |

Map 153 of 157



Lands to be added to Zoning By-law No. 05-200 as:

-  Low Density Residential (R1) Zone
-  Low Density Residential - Small Lot (R1a) Zone
-  Low Density Residential - Large Lot (R2) Zone

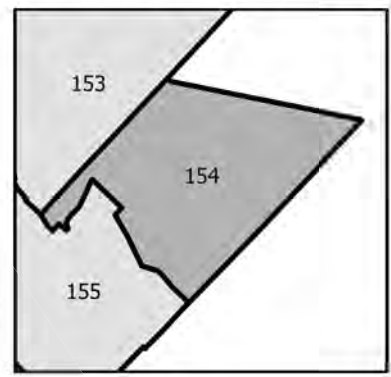
By-law No. 05-200 Maps:
382, 383, 384, 413, 414, 415, 446, 447

| | | |
|--|---------------------|---|
| Scale: N.T.S. | File Name/Number: |  |
| Date: February 1, 2024 | Planner/Technician: | |
| PLANNING AND ECONOMIC DEVELOPMENT DEPARTMENT | | Hamilton |





Map 154 of 157

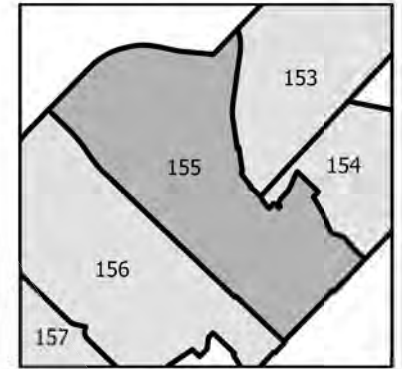


- Lands to be added to Zoning By-law No. 05-200 as:
- Low Density Residential (R1) Zone
 - Low Density Residential - Small Lot (R1a) Zone
 - Low Density Residential - Large Lot (R2) Zone




By-law No. 05-200 Maps:
414, 446, 447, 448, 482, 483, 484

| | | |
|--|---------------------|----------|
| Scale: N.T.S. | File Name/Number: | |
| Date: February 1, 2024 | Planner/Technician: | |
| PLANNING AND ECONOMIC DEVELOPMENT DEPARTMENT | | Hamilton |

Map 155 of 157



Lands to be added to Zoning By-law No. 05-200 as:

-  Low Density Residential (R1) Zone
-  Low Density Residential - Small Lot (R1a) Zone
-  Low Density Residential - Large Lot (R2) Zone

By-law No. 05-200 Maps:
412, 413, 445, 446, 447, 481, 482, 483, 517, 518

| | |
|---------------------------|---------------------|
| Scale: N.T.S. | File Name/Number: |
| Date: February 1, 2024 | Planner/Technician: |

PLANNING AND ECONOMIC DEVELOPMENT DEPARTMENT






Hamilton



Map 156 of 157



Lands to be added to Zoning By-law No. 05-200 as:

-  Low Density Residential (R1) Zone
-  Low Density Residential - Small Lot (R1a) Zone
-  Low Density Residential - Large Lot (R2) Zone

By-law No. 05-200 Maps:
444, 445, 480, 481, 482, 516, 517, 550, 551

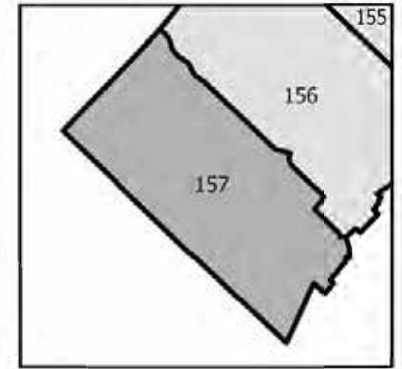
| | |
|---------------------------|---------------------|
| Scale: N.T.S | File Name/Number: |
| Date: February 1, 2024 | Planner/Technician: |

PLANNING AND ECONOMIC DEVELOPMENT
DEPARTMENT






Hamilton

Map 157 of 157



Lands to be added to Zoning By-law No. 05-200 as:

-  Low Density Residential (R1) Zone
-  Low Density Residential - Small Lot (R1a) Zone
-  Low Density Residential - Large Lot (R2) Zone

By-law No. 05-200 Maps:
479, 480, 481, 514, 515, 516, 549, 550, 582

| | | |
|--|---------------------|---|
| Scale: N.T.S | File Name/Number: |  |
| Date: February 1, 2024 | Planner/Technician: | |
| PLANNING AND ECONOMIC DEVELOPMENT DEPARTMENT | | |