






COMMUNICATION UPDATE

TO:	Mayor and Members City Council
DATE:	April 18, 2024
SUBJECT:	2024 Construction and Preventative Maintenance Projects in the Right-of-Way (ENG24002) (City Wide)
WARD(S) AFFECTED:	City Wide
SUBMITTED BY:	Jackie Kennedy Director – Engineering Services Public Works Department
SIGNATURE:	
SUBMITTED BY:	Carolyn Ryall Director – Transportation Services Public Works Department
SIGNATURE:	
SUBMITTED BY:	Abdul Shaikh Director – Hamilton LRT Project Office Planning and Economic Development Department
SIGNATURE:	

It is that time of year again when construction and preventative maintenance projects commence. This Communication Update is to provide Council with an update on 2024 construction and preventative maintenance projects within the road right-of-way and to summarize the anticipated impacts on traffic. Typically, this information is available on the Hamilton.ca website, however the Cybersecurity Incident has temporarily impacted the ability to share through that medium. The current list of projects with approximate timing can be found in Appendix “A” to Communication Update ENG24002.

Standard Construction and Project Notices are provided directly to the Ward Councillors’ offices, stakeholders, residents, and local businesses prior to construction start or

OUR Vision: To be the best place to raise a child and age successfully.

OUR Mission: To provide high quality cost conscious public services that contribute to a healthy, safe and prosperous community, in a sustainable manner.

OUR Culture: Collective Ownership, Steadfast Integrity, Courageous Change, Sensational Service, Engaged Empowered Employees.

SUBJECT: 2024 Construction and Preventative Maintenance Projects in the Right-of-Way (ENG24002) (City Wide) - Page 2 of 2

maintenance work, and at times when changes in construction activities may impact traffic and/or local business access. The City's Project Manager's contact information is included on the notice to help support direct dialogue with stakeholders throughout the construction. Additionally, the City has a Contract Inspector on site every day during active construction. The Contract Inspector is available to discuss business access and other construction related issues.

Where required, detour signs are installed prior to the work; signs indicating lane restrictions or lane closures are also installed as required, including directional indicators to steer traffic to the correct lanes.

If you require further information, please contact:

Jackie Kennedy, Director, Engineering Services at (905) 546-2424 Extension 1611

- Capital Construction

Carolyn Ryall, Director, Transportation Services at (905) 546-2424 Extension 2832

- Roadway Maintenance and Roadway Safety

Abdul Shaikh, Director, LRT Project Office at (905) 546-2424 Extension 6559

- LRT Projects

Carlo Ammendolia, Manager, Development Engineering (905) 546-2424 Extension 2155

- Development Construction

APPENDICES AND SCHEDULES ATTACHED

Appendix "A to Communication Update ENG24002: 2024 Active Construction Project Summary

OUR Vision: To be the best place to raise a child and age successfully.

OUR Mission: To provide high quality cost conscious public services that contribute to a healthy, safe and prosperous community, in a sustainable manner.

OUR Culture: Collective Ownership, Steadfast Integrity, Courageous Change, Sensational Service, Engaged Empowered Employees.

2024 Active Construction Project Summary

Project Name	Contract Number	Type Of Work	Limits	Anticipated Construction Timing	Traffic Impacts
Lincoln M. Alexander Parkway (LINC)	C15-35-24	Routine preventative maintenance work	Upper RHVP to Hwy 403	May 2024 (4 day closure to be confirmed)	Full lane closures
Red Hill Valley Parkway	N/A	Routine preventative maintenance work	Dartnall Road ramp to QEW ramp	Aug-24	TBD
Barton Street Reconstruction	C15-02-22 (HSW)	Road Sewer Water	Parkdale Ave. to Talbot St.	August 2022 to October 2024	Lane Closures
AEGD Dickenson Trunk Sanitary Sewer	C15-11-22 (HSW)	Road Sewer Water	Dickenson Rd, Trinity Church Rd, Golf Club Rd.	April 2022 to November 2026	Partial Closures/Full Closure/Lane Closure
Garner Road Sanitary Sewer Extension	C15-42-24 (HS)	Sanitary Sewer	Kitty Murray Lane to 380m West of Raymond Road	May 2024 to Dec 2024	Partial Lane Closures/Lane Closures
Garner Road Watermain Trunk Installation	C15-01-23 (HW)	Trunk Watermain	Wilson Street West to Southcote Road	March 2024 to December 2025	Lane Closure/Westbound only
Sherman Avenue LRT Enabling Works	C15-32-23 (HW) LRT	Road Water	Wilson Street to South end	June 2023 to November 2024	Partial Lane Closures/Lane Closure
Highway 56 Bridges 189	C15-07-23 (BR)	Bridge Rehabilitation	600m south of Kirk Road	April 2024 to Nov 2024	Lane Closures
Highway 56 Bridge 159	C15-07-23 (BR)	Culvert replacement	600m south of Hall road	July 2024 to August 2024	Full Closure
Aberdeen Avenue	C15-23-23 (H)	Retaining Wall Repair	70m west of Hawthorne Avenue	April 2024 to July 2024	Partial Lane Closures
Lower Lions Club Road	C15-23-23 (H)	Retaining Wall Repair	40m east of Louise Drive	April 2024 to July 2024	Partial Lane Closures
Weirs Lane	C15-49-23(H)	Slope Stabilization	Johnston Avenue to Highway 8	April 2024 to July 2024	Full Closure
Bridge #296	C15-20-23 (BRHW)	Bridge, Road, Watermain	From Main St to 100m West of Ogilvie St	May 2024 to Dec 2024	Partial and lane closures
Bridge 113 Sulphur Springs	C15-08-24 (BR)	Structure (Bridge)	Sulphur Springs Rd from Governor's Rd to Mineral Springs Rd	July 2 to Sept 30 , 2024	Lane Closure
Bridge 126 - RR65, 506m N or Guyatt Road Bridge 464 - RR56, 790m S of Golf Club Rd - Rehab	C15-15-24 (BR)	Bridge Rehabilitation	Regional Road 56, from Guyatt Road to Golf Club Road	May 2024 to Nov 2024	Full Closure Lane Closure
Large Valve - Forest @ James	C15-29-24 (W)	Water	Forest Avenue, James St S. to Hughson St. S James St S at Forest Avenue	May 2024 to June 2024	Partial Closure Lane Closure
York and Cannon	C15-28-24 (HW)	Road/Water	York From Dundurn to Caroline Cannon Street from Queen to James	June 2024 - December 2024	Partial Closure/Lane Closure
Concession/Mountain Brow	C15-51-24(HW)	Water/Road (Road, Water, MUP, Traffic Circle Signalization)	Concession/Mountain Brow, From Upper Gage to Oakcrest	June 2024 to November 2024	Lane Closure
BRIDGE 108 - INDIAN TRAIL, 1025 METRES WEST OF LYNDEN RD	C15-59-24 (BR)	Structure (Bridge)	Indian Trail, From Misener Road to Lynden Road	July 2024 to August 2024	Full Closure
Wilson St. - Victoria Ave. N. to Sherman Ave. N.	C15-16-24 (HSW)	Water/Road/Sewer. (Two-way conversion, Road Resurfacing/Reconstruction, sewer and watermain replacement, Traffic improvements)	Wentworth St. N. to Sanford Ave. N.	September to December 2024	Full Closure
Wentworth St. N. - King St. E. to Wilson St.	C15-16-24 (HSW)	Water/Road/Sewer (Road resurfacing, watermain replacement, traffic improvements)	King St. E. to Wilson St.	August to October 2024	Full Closure

2024 Active Construction Project Summary

Project Name	Contract Number	Type Of Work	Limits	Anticipated Construction Timing	Traffic Impacts
Sherman Ave. N. - Wilson to Burlington St. E.	C15-16-24 (HSW)	Water/Road/Sewer (Two-way conversion, Road Resurfacing/Reconstruction, watermain replacement, Traffic improvements)	Wilson to Burlington St. E.	Works Mostly in 2025	Lane Closure
Corktown Neighbourhood(SOUTH)	C15-50-24 (HSW)	Water/Road/Sewer.	John St S – From Louisa Ave to Arkledun Ave Louisa Ave – From Mountwood Ave to John St	July 2024 to October 2024	Full Closure & Lane Closures on John St S/St. Joseph's Dr intersection
Westdale South Neighbourhood (CENTRAL) (PHASE 02) Resurfacing	C15-41-24(H)	Road	Sterling - From Forsyth to King	June 2024 to November 2024	Partial Closure/Lane Closure
LARGE VALVE REPLACEMENTS (HA06V007): BURLINGTON e/o WENTWORTH	C15-01-24 (W)	Water	Burlington St E, from Niagara St to Wentworth St N	September 2024	Westbound Lane Closure
RETAINING WALLS RW0551, RW0552 - GOLFVIEW CRESCENT	C15-21-24 (H)	Structure (Replacement of 2 retaining wall, within walkway between Golfview Cr. and Ann St.)	No Road Work Anticipated	N/A	N/A
UPPER WENTWORTH ST- LINC TO MOHAWK RD E	C15-64-24 (H)	Road	From KingFisher Drive to TB McQuesten Park entrance	July 2024 to October 2024	Partial closure
Bridge 089 - Creighton Road, 30 Meters South of Mills Street	C15-57-24 (BR)	Structure (Bridge rehabilitation, storm outlet and short storm pipe replacement)	Within bridge limit and approaches.	Approximately from July, 2024 to November, 2024	Lane Closure (One lane both directions with temporary signal)
Grays Road	C15-02-24 (H)	Road (Road Resurfacing and sidewalk construction)	Barton St. to Community Ave	August to December 2024	Lane Closures
Grieshome Neighbourhood	C15-11-24 (H)	Road	Marcella/Tara/Summer Crest/ St. Stevens	June 2024 - Sep 2024	Partial and lane closures
Culvert-LINC-Golfinks	C15-10-24 (S)	Culvert Replacement/Repair	Mohawk Rd & Lincoln Alexander Parkway On/Off Ramp	Sep 2024 - Nov 2024	N/A
Highway 8	TBD	Road	Middletown to 100m w of Rosebough	August to December 2024	Partial and lane closures
Garner Road	Development Project	Road widening/Water	90 Garner Road West to Anson Drive	April to June 2024	Lane reduction
Anson Drive at Garner Road	Development Project	Water	Anson Drive north of Garner Road	April 30th to May 7th	Closure
Pritchard Road	Development Project	Storm	Pritchard Road from Harlowe to Rymal Road	March 2024 for 3 weeks	Closure