


NOTICE

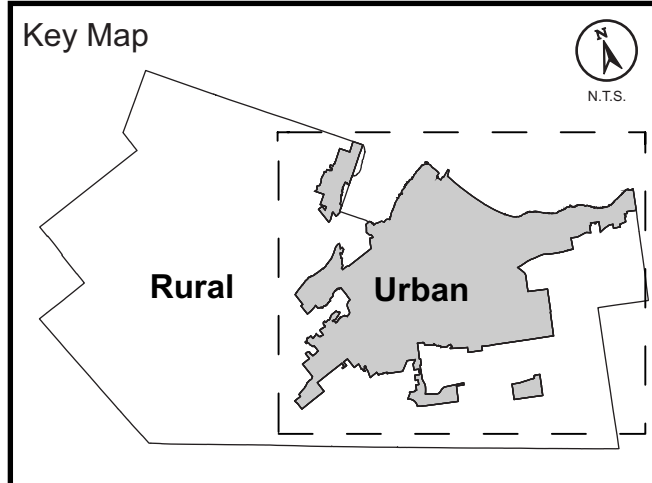
OFFICIAL PLAN ADJUSTMENTS ACT, 2023



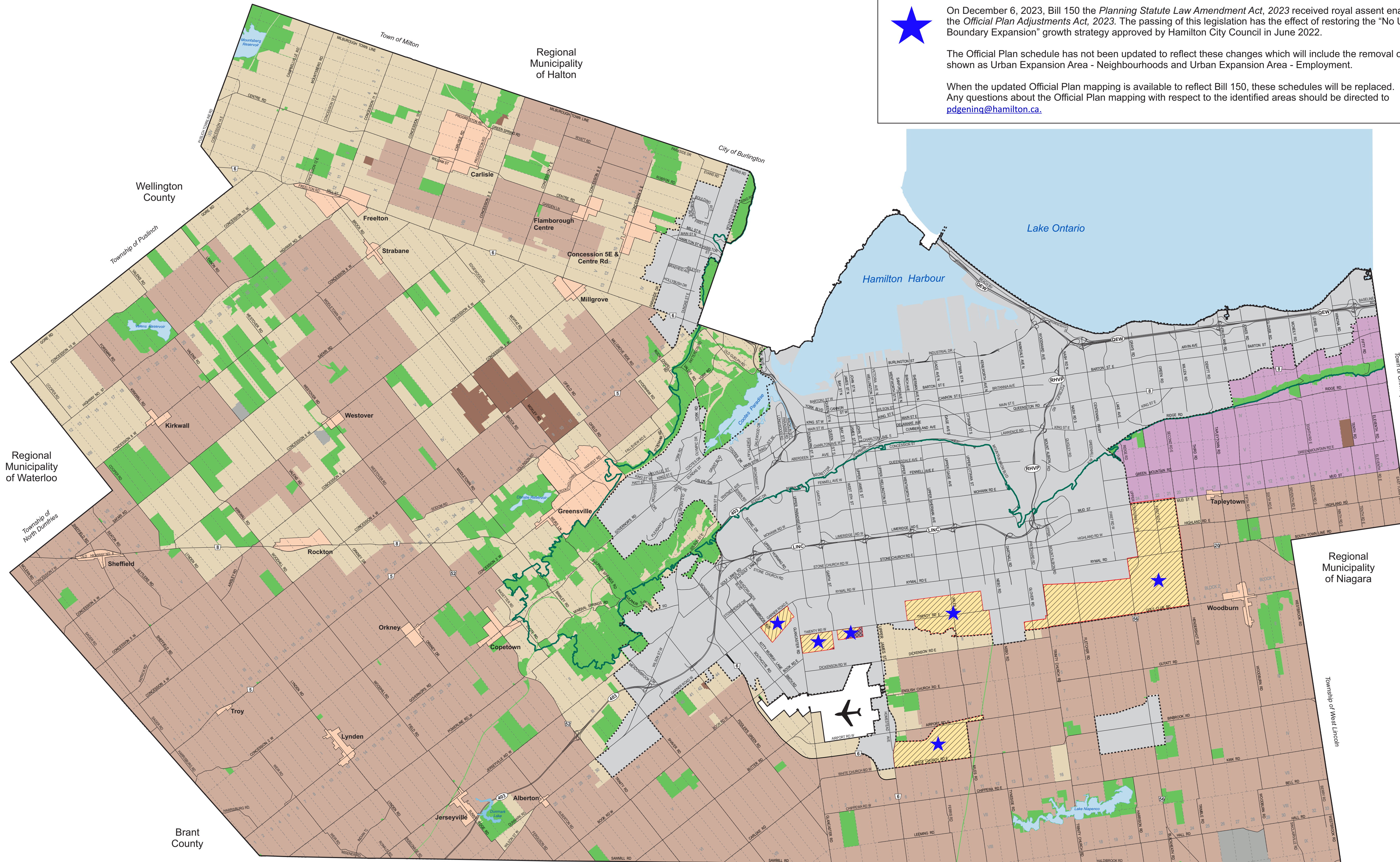
On December 6, 2023, Bill 150 the *Planning Statute Law Amendment Act, 2023* received royal assent enacting the *Official Plan Adjustments Act, 2023*. The passing of this legislation has the effect of restoring the "No Urban Boundary Expansion" growth strategy approved by Hamilton City Council in June 2022.

The Official Plan schedule has not been updated to reflect these changes which will include the removal of lands shown as Urban Expansion Area - Neighbourhoods and Urban Expansion Area - Employment.

When the updated Official Plan mapping is available to reflect Bill 150, these schedules will be replaced. Any questions about the Official Plan mapping with respect to the identified areas should be directed to pdgeniq@hamilton.ca.



Note: For Urban Land Use Designations, refer to Schedule E-1 of the Urban Hamilton Official Plan.



Legend

- Rural Settlement Areas
- Urban Expansion Area - Neighbourhoods
- Urban Expansion Area - Employment

Rural Land Use Designations

- Agriculture
- Specialty Crop
- Rural
- Mineral Aggregate Resource Extraction Areas
- Open Space
- Utility

Other Features

- Urban Area
- John C. Munro Hamilton International Airport
- Niagara Escarpment
- Urban Boundary
- Municipal Boundary

Council Adoption: September 27, 2006
 Ministerial Approval: December 24, 2008
 Effective Date: March 7, 2012

Rural Hamilton Official Plan Schedule D Rural Land Use Designations

Not To Scale
 Date: Nov. 2022

Haldimand County