










**Legend**



**Residential Designations**

-  Low Density Residential 1
-  Low Density Residential 2a
-  Low Density Residential 2c
-  Low Density Residential 3a
-  Low Density Residential 3f
-  Medium Density Residential 2a
-  Medium Density Residential 2b
-  Medium Density Residential 2c
-  High Density Residential 1



**Parks and Open Space Designations**

-  Neighbourhood Park
-  General Open Space
-  Natural Open Space

**Other Designations**

-  Local Commercial
-  Institutional
- SSS** Separate Secondary School

**Other Features**

-  Area or Site Specific Policy
-  Secondary Plan Boundary

Council Adopted: July 9, 2009  
 Ministerial Approval: March 16, 2011  
 Effective Date: August 16, 2013

**Urban Hamilton Official Plan  
 Shaver Neighbourhood  
 Land Use Plan  
 Map B.2.2-1**

Date: May 21, 2024



PLANNING AND ECONOMIC DEVELOPMENT DEPARTMENT

© Teranet Land Information Services Inc. and its licensors.  
 [2024] May not be reproduced without permission.  
 THIS IS NOT A PLAN OF SURVEY.