

Legend

Residential Designations

- Low Density Residential 2
- Low Density Residential 3
- Medium Density Residential 2
- Medium Density Residential 3
- High Density Residential 1

Commercial and Mixed Use Designations

- Local Commercial
- Mixed Use - Medium Density
- Mixed Use - High Density
- District Commercial
- Arterial Commercial

Industrial Designations

- Light Industrial
- General Industrial
- Business Park

Parks and Open Space Designations

- Neighbourhood Park
- Community Park
- General Open Space
- Natural Open Space

Other Designations

- Institutional
- Utility

Other Features

- Pedestrian Focus Street
- Railways
- Commuter Bus and Rail Station
- Sub-Regional Service Node Boundary
- Secondary Plan Boundary

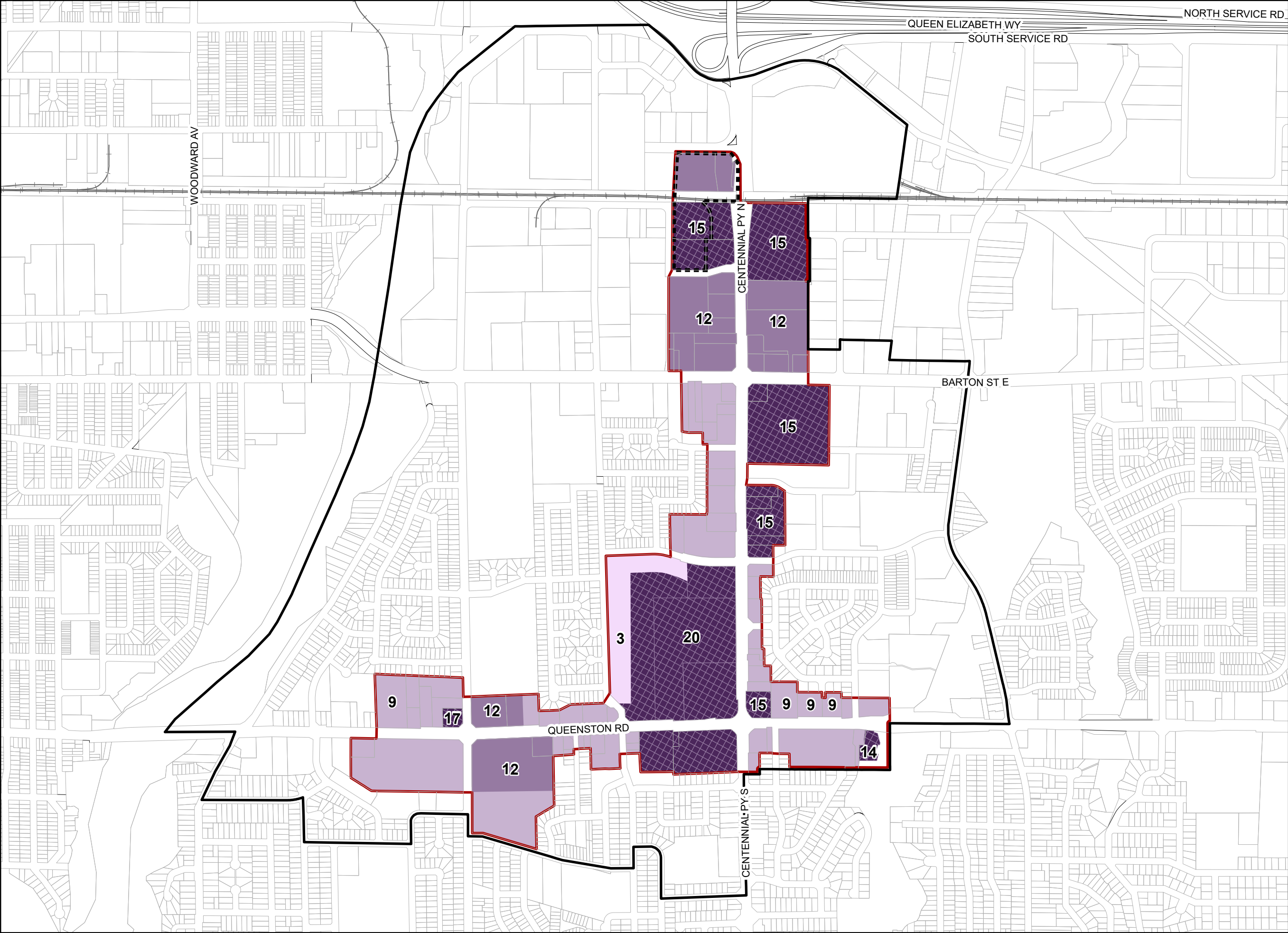
Urban Hamilton Official Plan
Centennial Neighbourhoods
Secondary Plan
Land Use Plan Map
Map B.6.7-1

Date: May 27, 2024

Not To Scale

PLANNING AND ECONOMIC DEVELOPMENT DEPARTMENT

© Teranet Land Information Services Inc. and its licensors.
[2024] May not be reproduced without permission.
THIS IS NOT A PLAN OF SURVEY.



Note: Building Heights outside of Node Boundary shall be recognized as of the date of this Plan.

Legend

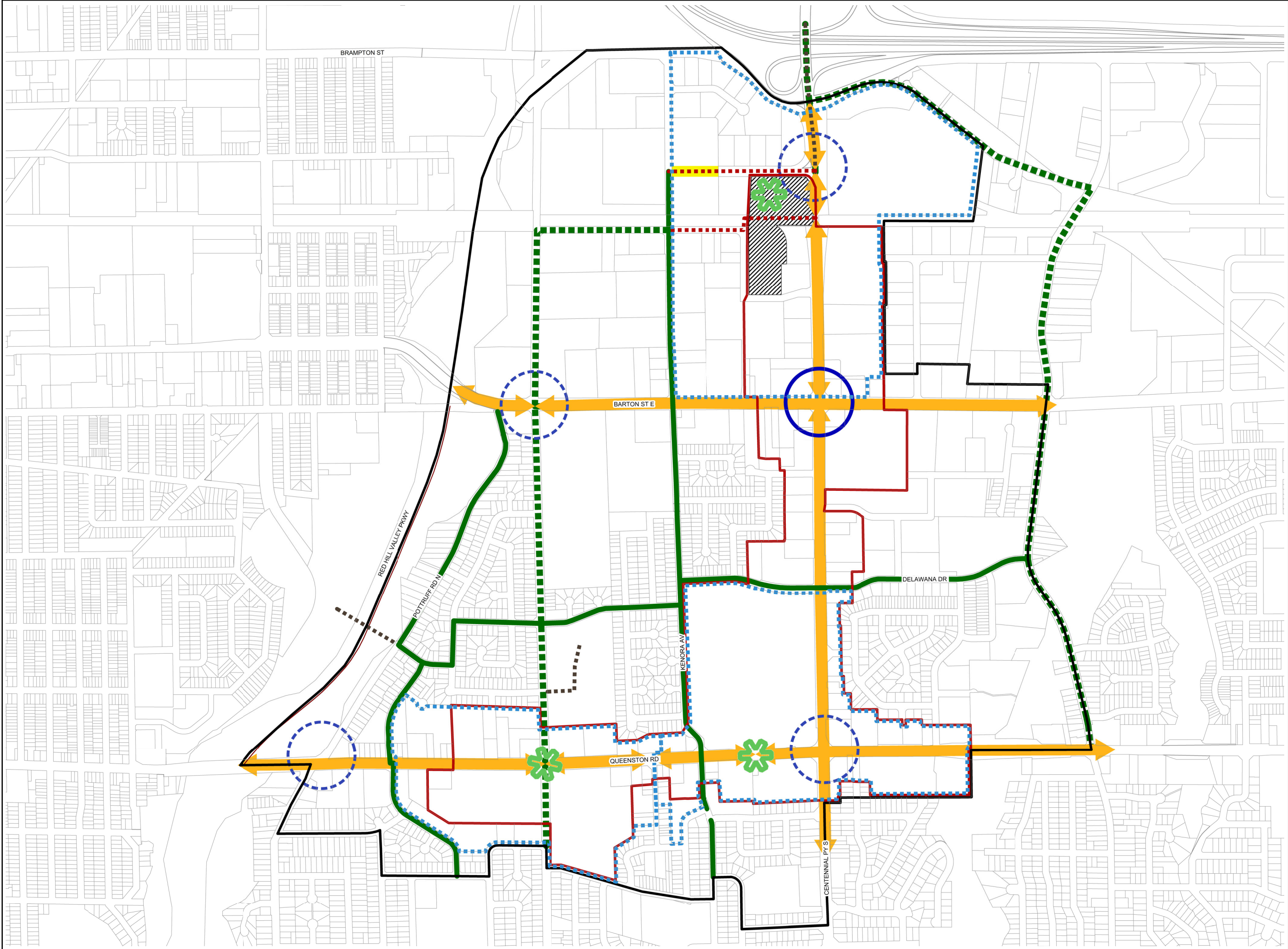
- Max. 3 Storeys
- Max. 6-8 Storeys (9 where indicated)
- Max. 12 Storeys
- Greater than 15 Storeys
- Railways
- Commuter Bus and Rail Station
- Sub-Regional Service Node Boundary
- Secondary Plan Boundary

Urban Hamilton Official Plan
Centennial Neighbourhoods
Secondary Plan
Maximum Building Heights in the Node
Map B.6.7-2

Date: May 27, 2024

PLANNING AND ECONOMIC DEVELOPMENT DEPARTMENT

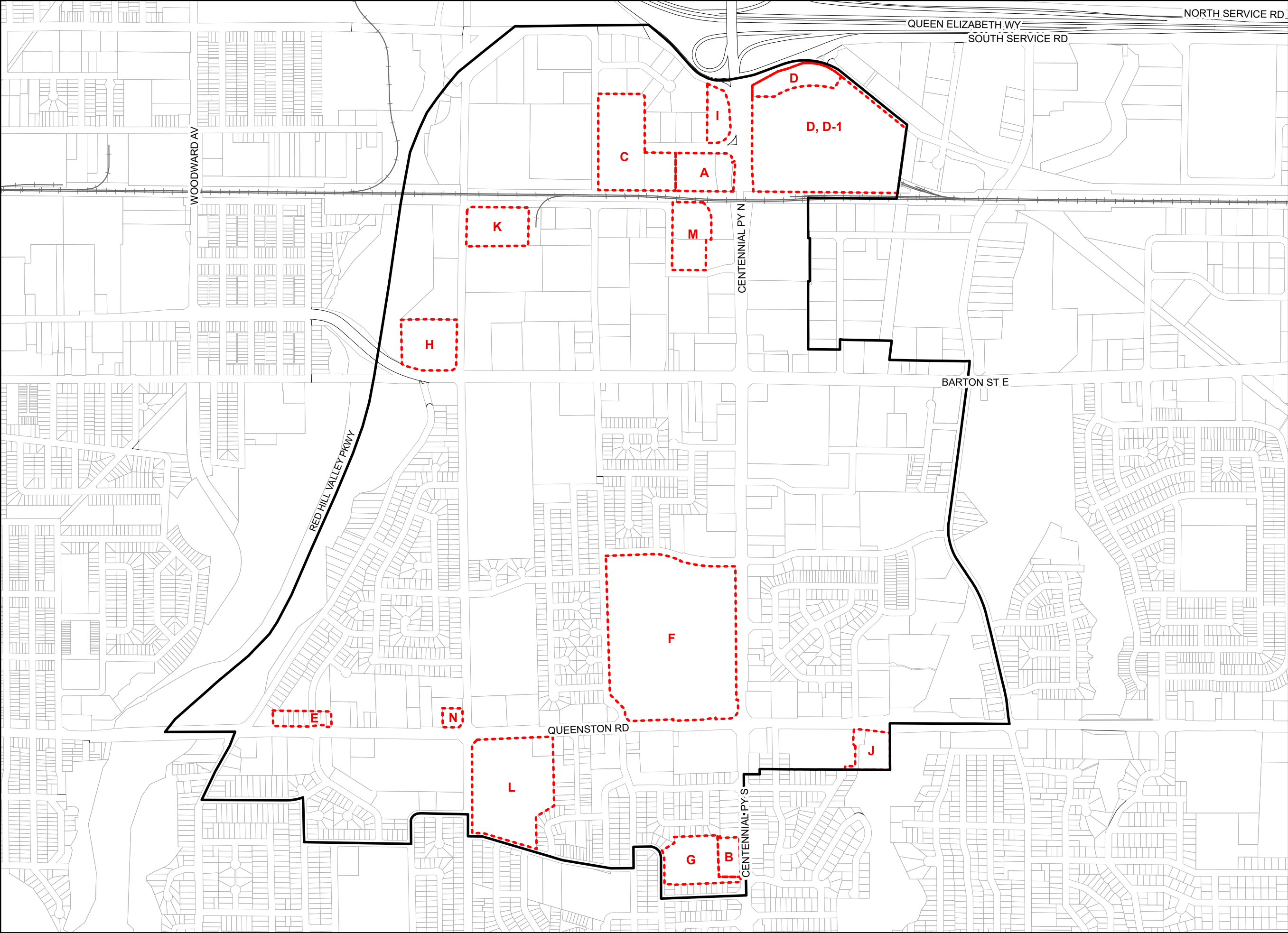
© Teranet Land Information Services Inc. and its licensors.
[2024] May not be reproduced without permission.
THIS IS NOT A PLAN OF SURVEY.



Legend

- Proposed Trails
- Proposed Walking and Cycling Connection
- Higher Order Transit Station Area
- Neighbourhood Greenways
- Planned Cycling Infrastructure
- Proposed Road Extension
- Commuter Bus and Rail Station
- High Order Transit Station
- Streetscape Improvement Area
- Prominent Intersection
- Gateway Improvement Area
- Sub-Regional Service Node Boundary
- Railways
- Secondary Plan Boundary

Urban Hamilton Official Plan
Centennial Neighbourhoods
Secondary Plan
Transportation and Connections
Map B.6.7-3



Legend

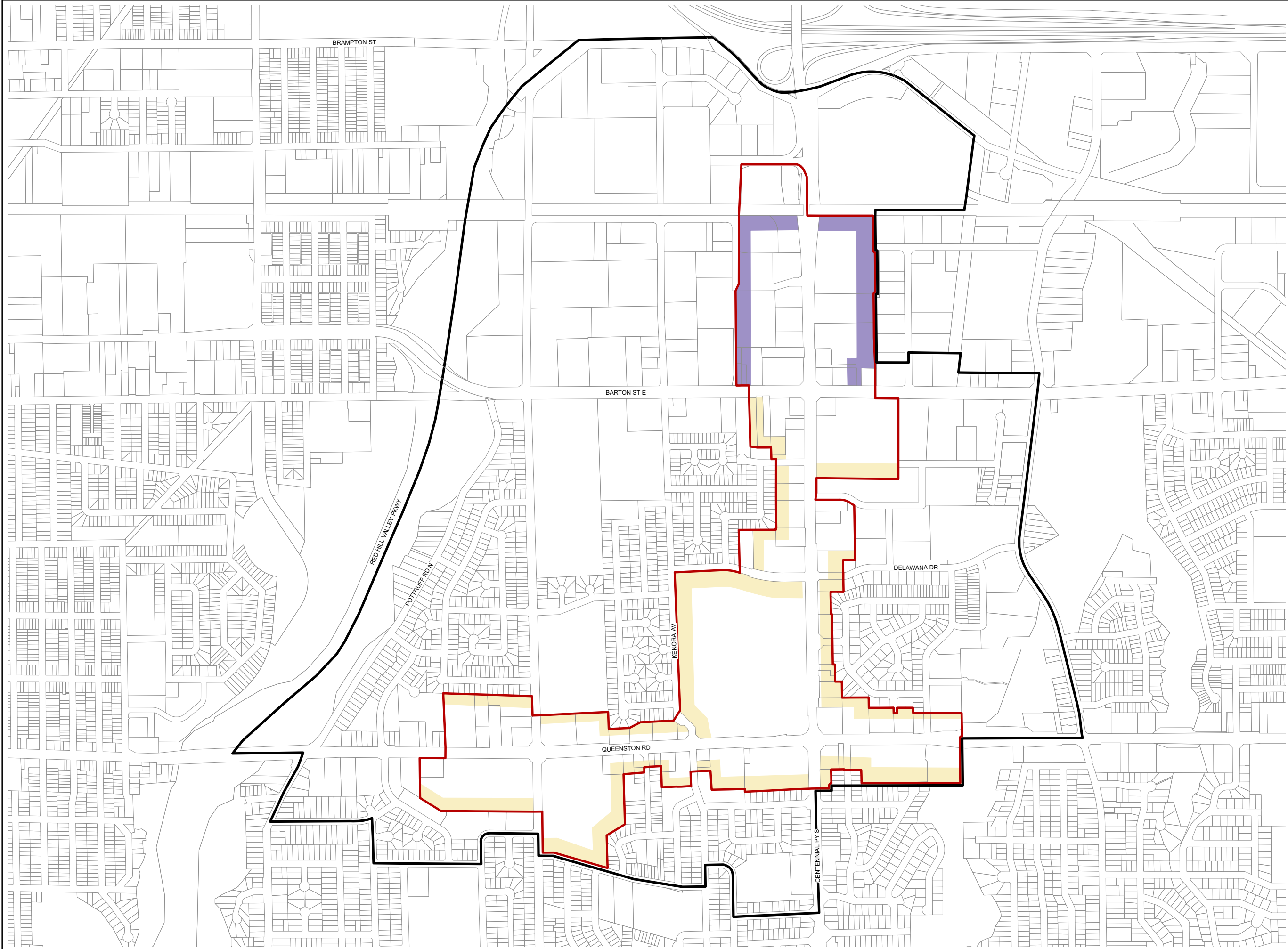
- Area or Site Specific Policy
- Railways
- Secondary Plan Boundary

Urban Hamilton Official Plan
Centennial Neighbourhoods
Secondary Plan
Area and Site Specific Policy Area
Map B.6.7-4






Date: May 27, 2024

PLANNING AND ECONOMIC DEVELOPMENT DEPARTMENT


© Teranet Land Information Services Inc. and its licensors.
[2024] May not be reproduced without permission.
THIS IS NOT A PLAN OF SURVEY.




Legend

-  Industrial Transition Areas
-  Neighbourhood Transition Areas
-  Railways
-  Sub-Regional Service Node Boundary
-  Secondary Plan Boundary

**Urban Hamilton Official Plan
Centennial Neighbourhoods
Secondary Plan
Transition Areas
Appendix A**



Not To Scale



Hamilton

PLANNING & ECONOMIC DEVELOPMENT DEPARTMENT

©Teranet Land Information Services Inc. and its licensors, [2016]
May Not be Reproduced without Permission. THIS IS NOT A PLAN
OF SURVEY