

Legend

Residential Designations

- Low Density Residential 2
- Low Density Residential 3
- Medium Density Residential 2
- High Density Residential 1

Commercial and Mixed Use Designations

- Mixed Use - Medium Density
- District Commercial

Parks and Open Space Designations

- Parkette
- Neighbourhood Park
- General Open Space
- Natural Open Space

Other Designations

- Institutional
- Utility

- SWM Storm Water Management
- WT Water Tower

Other Features

- Area or Site Specific Policy
- Special Character Road
- Proposed Roads
- Secondary Plan Boundary

Council Adopted: July 9, 2009
Ministerial Approval: March 16, 2011
Effective Date: August 16, 2013

Urban Hamilton Official Plan
Waterdown North
Secondary Plan
Land Use Plan
Map B.4.2-1

Date: Dec. 11, 2023

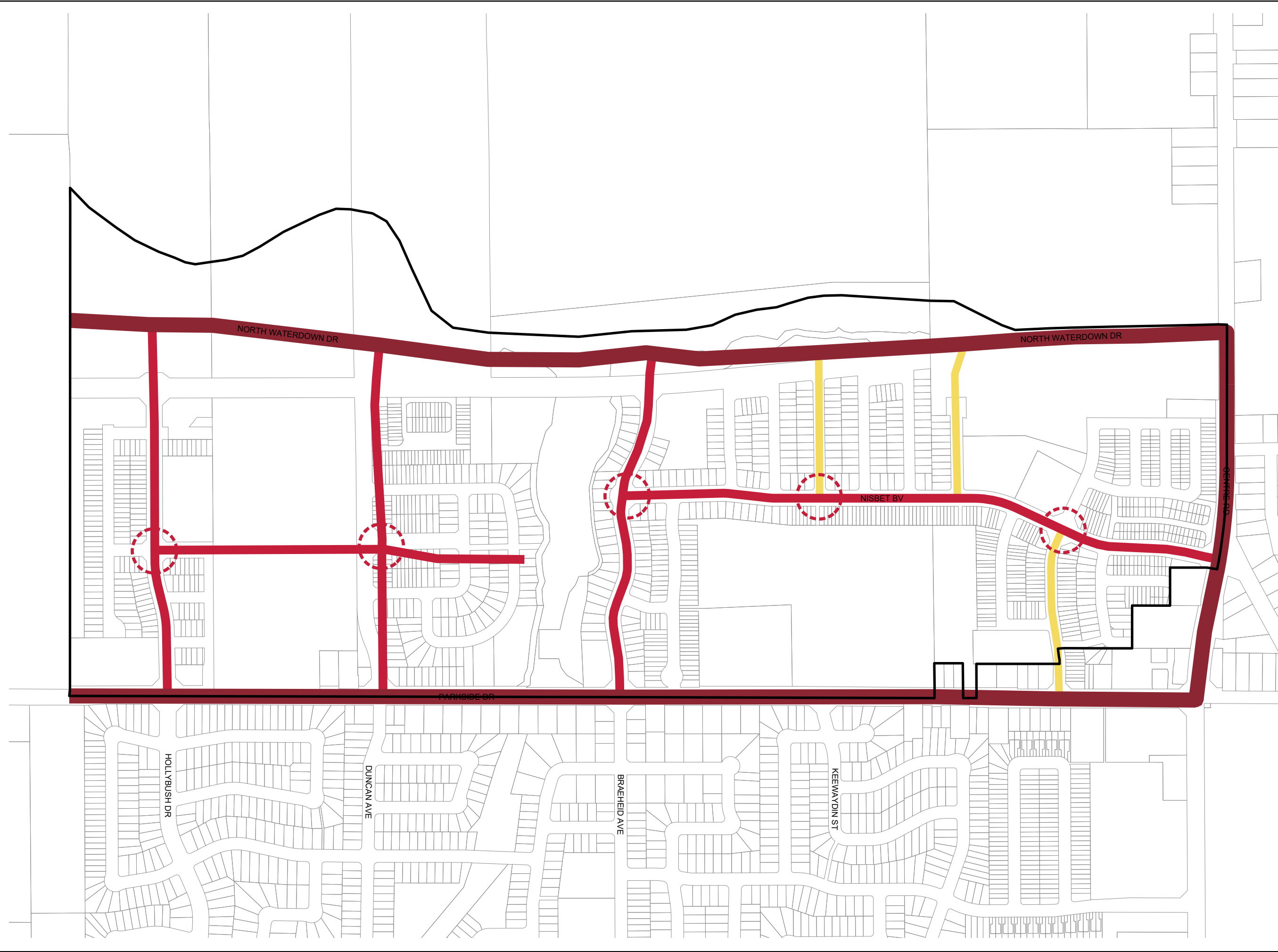


Not To Scale




PLANNING AND ECONOMIC DEVELOPMENT DEPARTMENT

© Teranet Land Information Services Inc. and its licensors.
[2024] May not be reproduced without permission.
THIS IS NOT A PLAN OF SURVEY.



Legend

-  Arterial Road
-  Major Collector Road
-  Minor Collector Road
-  Roundabout
-  Secondary Plan Boundary

Council Adopted: July 9, 2009
Ministerial Approval: March 16, 2011
Effective Date: August 16, 2013

Urban Hamilton Official Plan
Waterdown North
Secondary Plan
Road Classification Plan
Map B.4.2-2



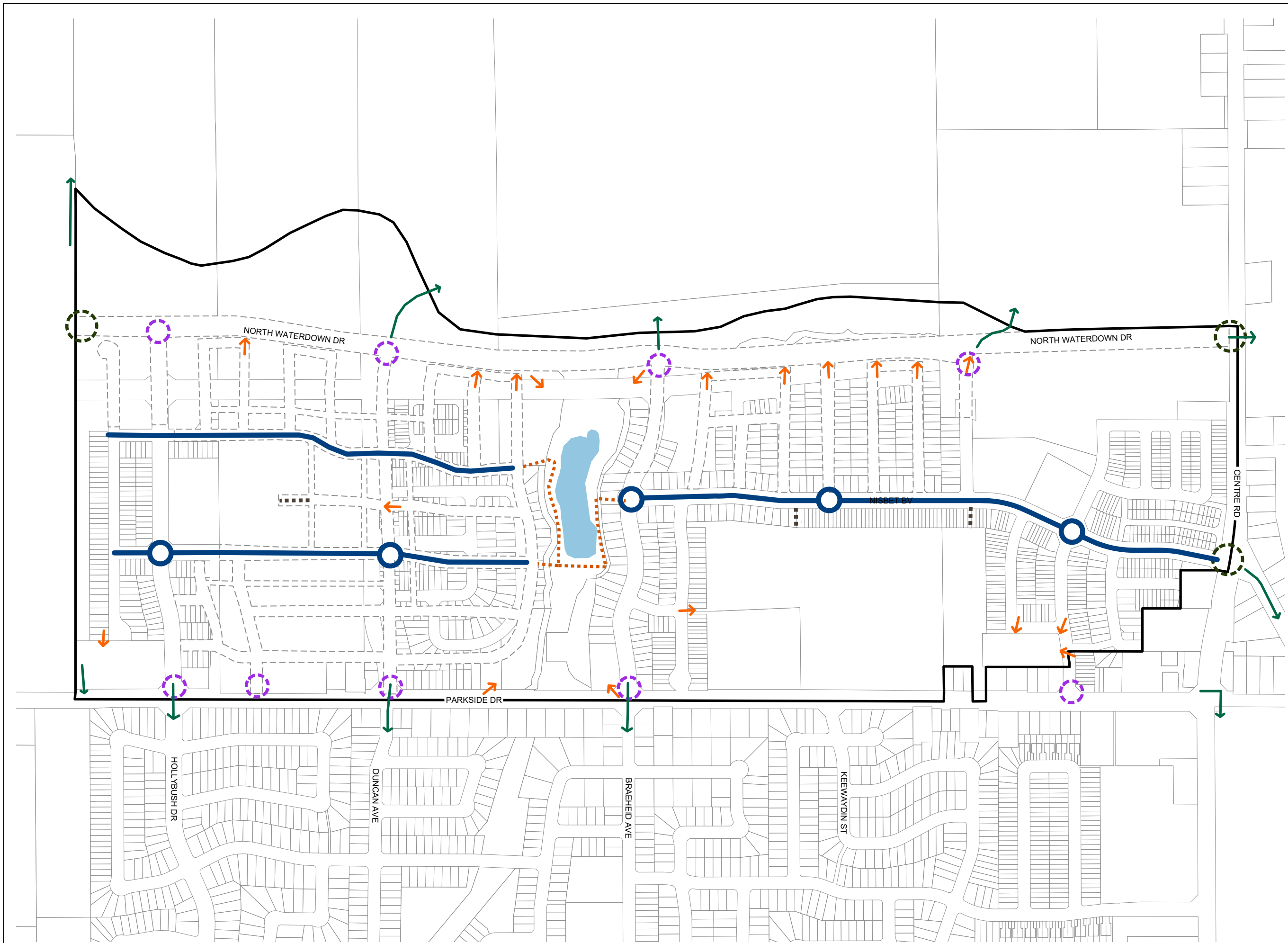
Not To Scale

Date: May 2022



PLANNING & ECONOMIC DEVELOPMENT DEPARTMENT

©Teranet Land Information Services Inc. and its licensors, [2009]
May Not be Reproduced without Permission. THIS IS NOT A PLAN
OF SURVEY



Legend

- Valley Pond
- Community Gateway
- Neighbourhood Gateway
- Community Spine
- Walkway
- East West Pedestrian Linkage
- Off-Site Pedestrian Linkage
- Primary Views/Vistas
- Proposed Roads
- Secondary Plan Boundary

Council Adopted: July 9, 2009
Ministerial Approval: March 16, 2011
Effective Date: August 16, 2013

Urban Hamilton Official Plan Waterdown North Secondary Plan Community Structure Plan Appendix A

