










**Legend**

-  Core Areas
-  Linkages
-  Hedgerow Feature
-  Seasonal Habitat
-  Support/Indirect Fish Habitat
-  Unclassified Streams
-  John C. Munro Hamilton International Airport
-  Urban Boundary
-  Secondary Plan Boundary

*\* Conservation Authority Regulations include a 30m buffer on all watercourses.*

**Urban Hamilton Official Plan  
Airport Employment  
Growth District Secondary Plan  
Natural Heritage System  
Map B.8.2**

Date: January 24, 2025



Not To Scale



PLANNING AND ECONOMIC DEVELOPMENT DEPARTMENT  
© Teranet Land Information Services Inc. and its licensors.  
[2025] May not be reproduced without permission.  
THIS IS NOT A PLAN OF SURVEY.