

# Route Change



## Detour Route 2 Barton: Monday, September 1, 2025

Due to the Labour Day Parade, Route 2 Barton will be on detour, **Monday, September 1, 2025, from 8:30 a.m. to 12:30 p.m.** Detour details, including a list of closed and temporary stops and detour maps, can be found below.

### Detour Details: Route 2 Barton

**WESTBOUND** – From Barton Street and John Street, turning left on John Street, turning right on Rebecca Street, turning left on James Street and resume regular routing.

### Stop closures and temporary stop locations:

The following stops will be closed during the detour:

- **WESTBOUND/SOUTHBOUND**
  - BARTON at HUGHSON
  - JAMES at COLBOURNE
  - JAMES at CANNON

Temporary stops have been placed at the following locations:

- **WESTBOUND/SOUTHBOUND**
  - JOHN at ROBERT
  - JOHN at CANNON
  - REBECCA at HUGHSON

### Detour map:

Detour map: Route 2 Barton.

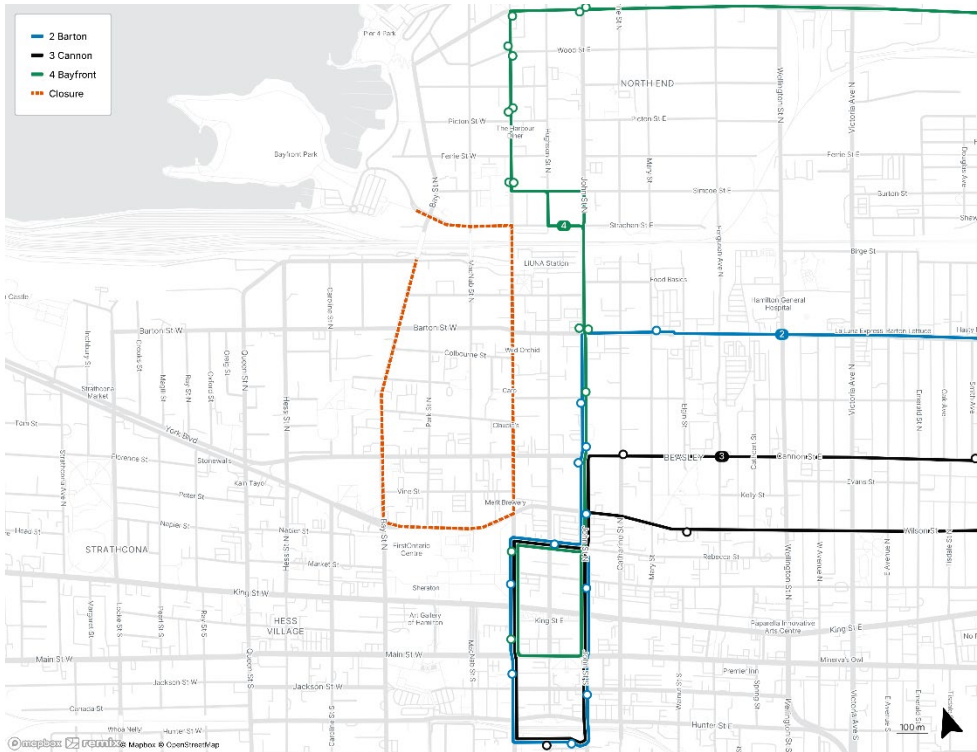


Image description: Map showing detour as described above.

905-546-2489  
hamilton.ca/HSRdetours  
@HSR



# Route Change



## Detour Route 3 Cannon: Monday, September 1, 2025

Due to the Labour Day Parade, Route 3 Cannon will be on detour, **Monday, September 1, 2025, from 8:30 a.m. to 12:30 p.m.** Detour details, including a list of closed and temporary stops and detour maps, can be found below.

### Detour Details: Route 3 Cannon

**WESTBOUND** – From Cannon Street and John Street, turning left on John Street, turning right on Rebecca Street, turning left on James Street, and resume regular routing.

### Stop closures and temporary stop locations:

The following stops will be closed during the detour:

- **WESTBOUND/SOUTHBOUND**
  - JAMES at CANNON
  - CANNON at HUGHSON

Temporary stops have been placed at the following locations:

- **WESTBOUND/SOUTHBOUND**
  - REBECCA at HUGHSON

### Detour map:

Detour map: Route 3 Cannon.

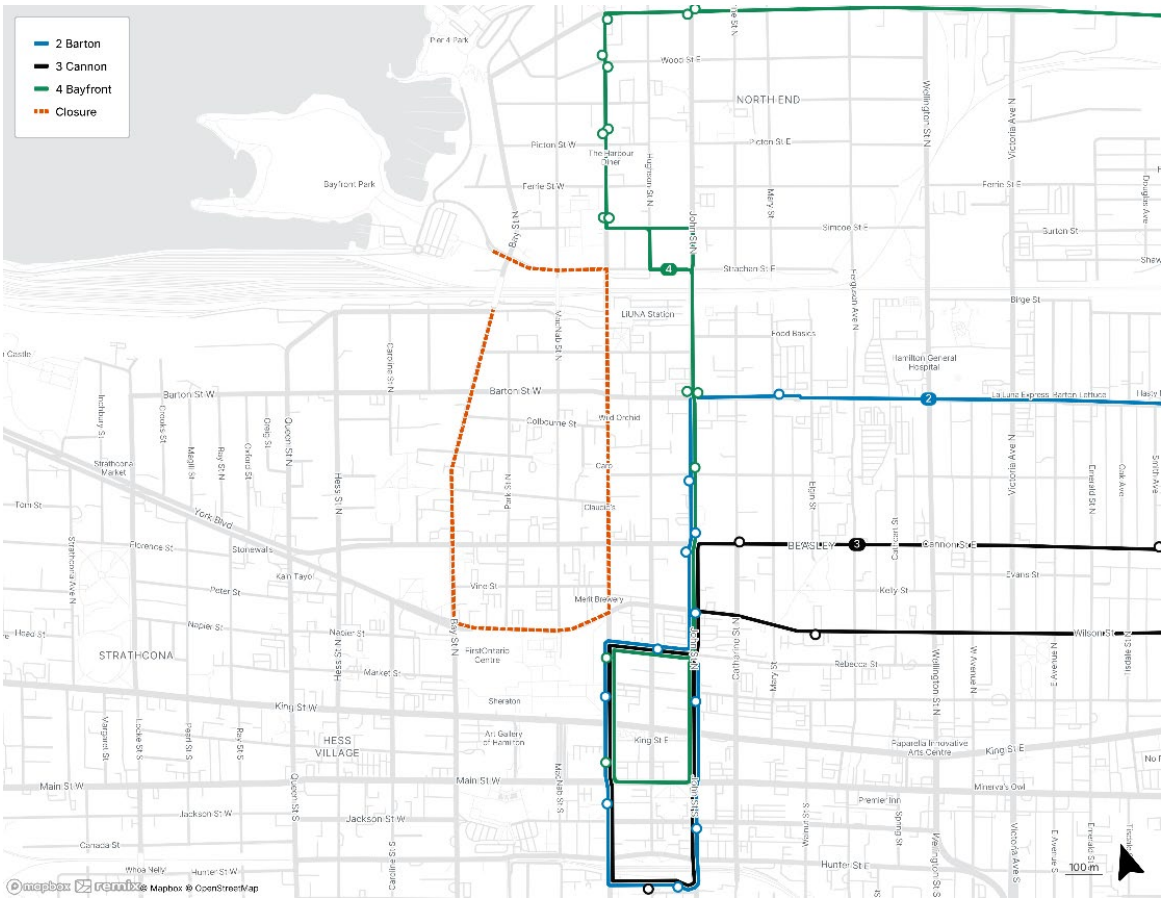


Image description: Map showing detour as described above.

905-546-2489  
hamilton.ca/HSRdetours  
@HSR



# Route Change



## Detour Route 4 Bayfront: Monday, September 1, 2025

Due to the Labour Day Parade, Route 4 Bayfront will be on detour, **Monday, September 1, 2025, from 8:30 a.m. to 12:30 p.m.** Detour details, including a list of closed and temporary stops and detour maps, can be found below.

### Detour Details: Route 4 Bayfront

**WESTBOUND** – From James Street and Simcoe Street, turning left on Simcoe Street, turning right on Hughson Street, turning left on Strachan Street, turning right on John Street, turning right on Rebecca Street, turning left on James Street and resume regular routing.

**EASTBOUND** – From James Street at Main Street, turning left on Main Street, turning left on John Street, turning left on Simcoe Street, turning right on James Street and resume regular routing.

### Stop closures and temporary stop locations:

The following stops will be closed during the detour:

- **WESTBOUND/SOUTHBOUND**
  - JAMES at COLBOURNE
  - JAMES at CANNON
  - JAMES at WEST HARBOUR GO STATION
- **EASTBOUND/NORTHBOUND**
  - JAMES at HUNTER
  - HUNTER at MACNAB
  - HUNTER opposite PARK
  - HUNTER at BAY
  - BAY opposite GEORGE
  - BAY at KING
  - YORK opposite PARK
  - MACNAB at YORK
  - MACNAB at CANNON
  - MACNAB at MULBERRY
  - MACNAB at COLBOURNE
  - MACNAB at MURRAY
  - JAMES opposite WEST HARBOUR GO STATION
  - JAMES at SIMCOE

Temporary stops have been placed at the following locations:

- **WESTBOUND/SOUTHBOUND**
  - JOHN at BARTON
  - JOHN at ROBERT
  - JOHN at CANNON
  - REBECCA at HUGHSON

**905-546-2489**  
**hamilton.ca/HSRdetours**  
**@HSR**





# Route Change



- EASTBOUND/NORTHBOUND
  - JOHN at KING WILLIAM
  - JOHN at WILSON
  - JOHN at CANNON
  - JOHN at ROBERT
  - JOHN at BARTON
  - SIMCOE at JAMES
  - REBECCA at HUGHSON

## Detour map:

Detour map: Route 4 Bayfront.

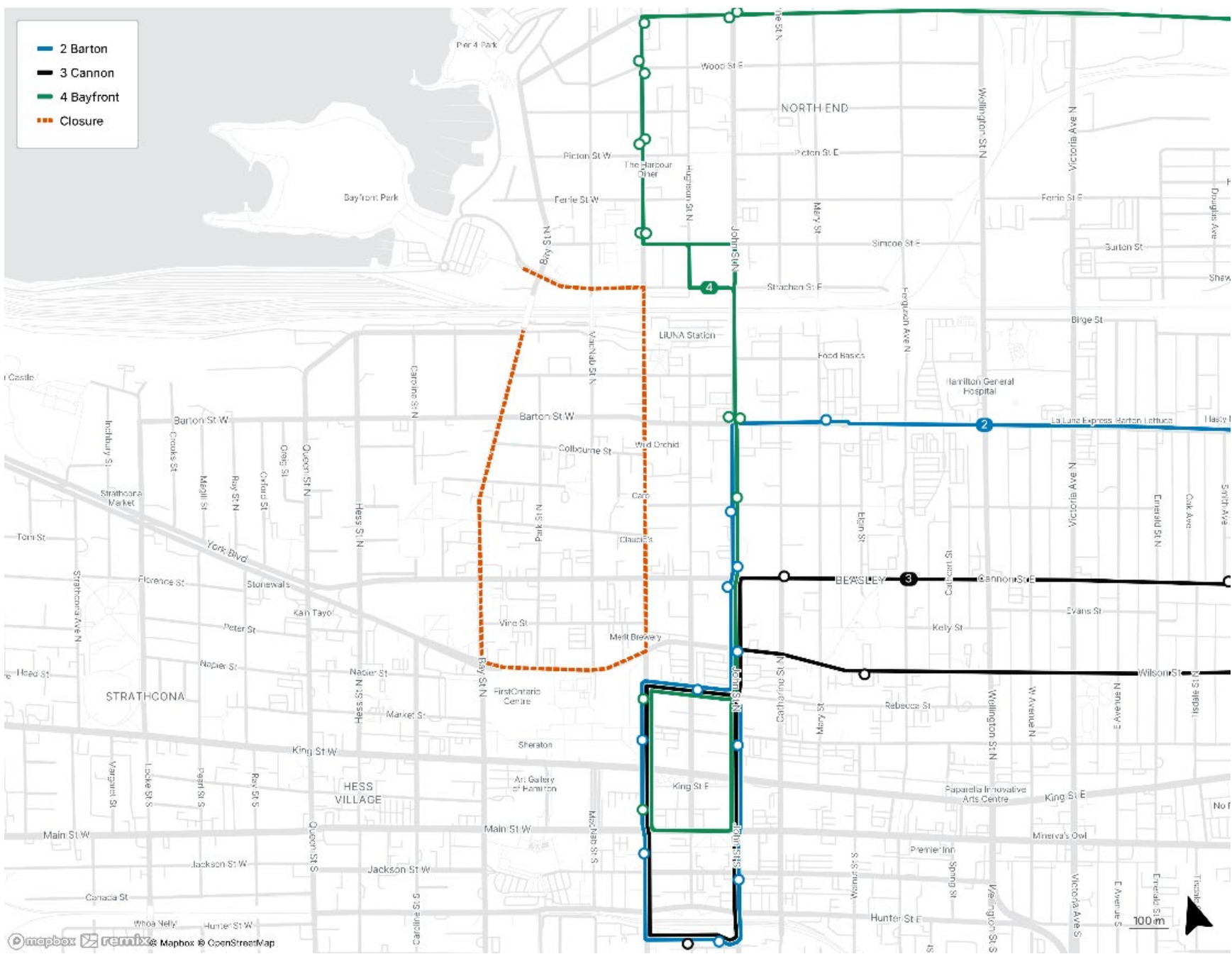


Image description: Map showing detour as described above.

905-546-2489  
hamilton.ca/HSRdetours  
@HSR



# Route Change



## Detour Route 7 Locke: Monday, September 1, 2025

Due to the Labour Day Parade, Route 7 Locke will be on detour, **Monday, September 1, 2025, from 8:30 a.m. to 12:30 p.m.** Detour details, including a list of closed and temporary stops and detour maps, can be found below.

### Detour Details: Route 7 Locke

**EASTBOUND** – From Main Street at Bay Street, continuing east on Main Street, turning left on John Street, turning left on Rebecca Street, turning left on James Street and resume regular routing.

### Stop closures and temporary stop locations:

The following stops will be closed during the detour:

- **EASTBOUND/NORTHBOUND**
  - BAY opposite GEORGE
  - BAY at KING
  - YORK opposite PARK
  - YORK opposite MACNAB

Temporary stops have been placed at the following locations:

- **EASTBOUND/NORTHBOUND**
  - JOHN at KING WILLIAM
  - MAIN at BAY
  - MAIN at MACNAB
  - REBECCA at HUGHSON

### Detour map:

Detour map: Route 7 Locke.

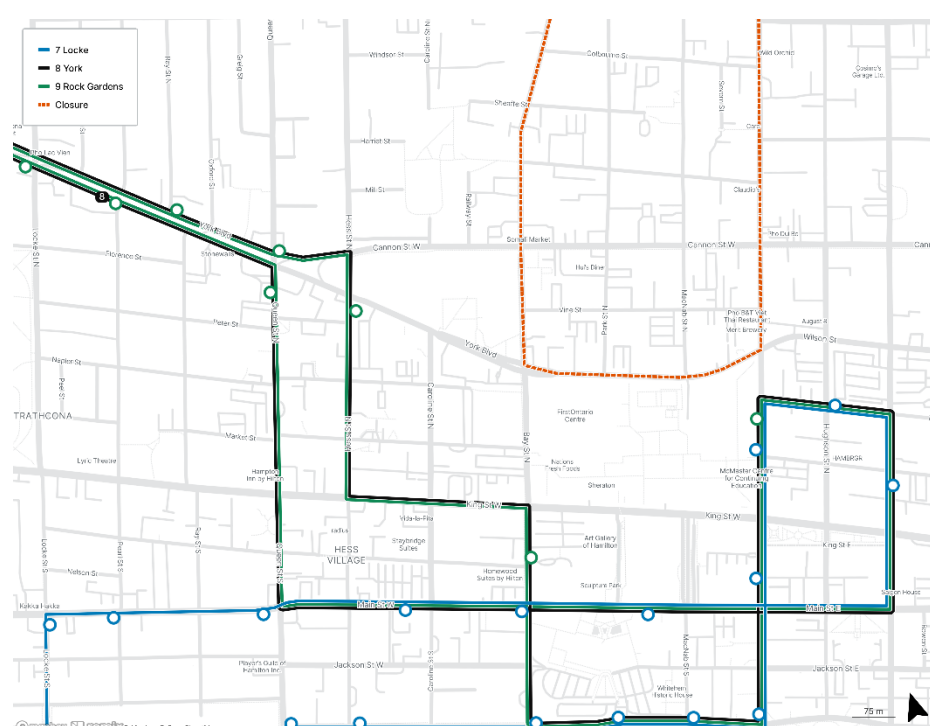


Image description: Map showing detour as described above.

905-546-2489  
hamilton.ca/HSRdetours  
@HSR



# Route Change



## Detour Route 8 York: Monday, September 1, 2025

Due to the Labour Day Parade, route 8 York will be on detour, **Monday, September 1, 2025, from 8:30 a.m. to 12:30 p.m.** Detour details, including a list of closed and temporary stops and detour maps, can be found below.

### Detour Details: Route 8 York

**WESTBOUND** – From Bay Street at King Street, turning left on King Street, turning right on Hess Street, turning left on Cannon Street/York Boulevard and resume regular routing.

**EASTBOUND** – From York Boulevard and Queen Street, turning right on Queen Street, turning left on Main Street, turning left on John Street, turning left on Rebecca Street, turning left on James Street and resume regular routing.

### Stop closures and temporary stop locations:

The following stops will be closed during the detour:

- **WESTBOUND/SOUTHBOUND**
  - BAY at KING
  - BAY at VINE
  - CANNON at HESS
- **EASTBOUND/NORTHBOUND**
  - YORK opposite PARK
  - YORK at QUEEN
  - YORK at HESS
  - YORK at BAY
  - YORK opposite MACNAB

Temporary stops have been placed at the following locations:

- **WESTBOUND/SOUTHBOUND**
  - HESS at YORK
- **EASTBOUND/NORTHBOUND**
  - QUEEN at YORK
  - MAIN at CAROLINE
  - MAIN at BAY
  - MAIN at MACNAB
  - REBECCA at HUGHSON

905-546-2489  
[@HSR](https://hamilton.ca/HSRdetours)





# Route Change



## Detour map:

Detour map: Route 8 York.

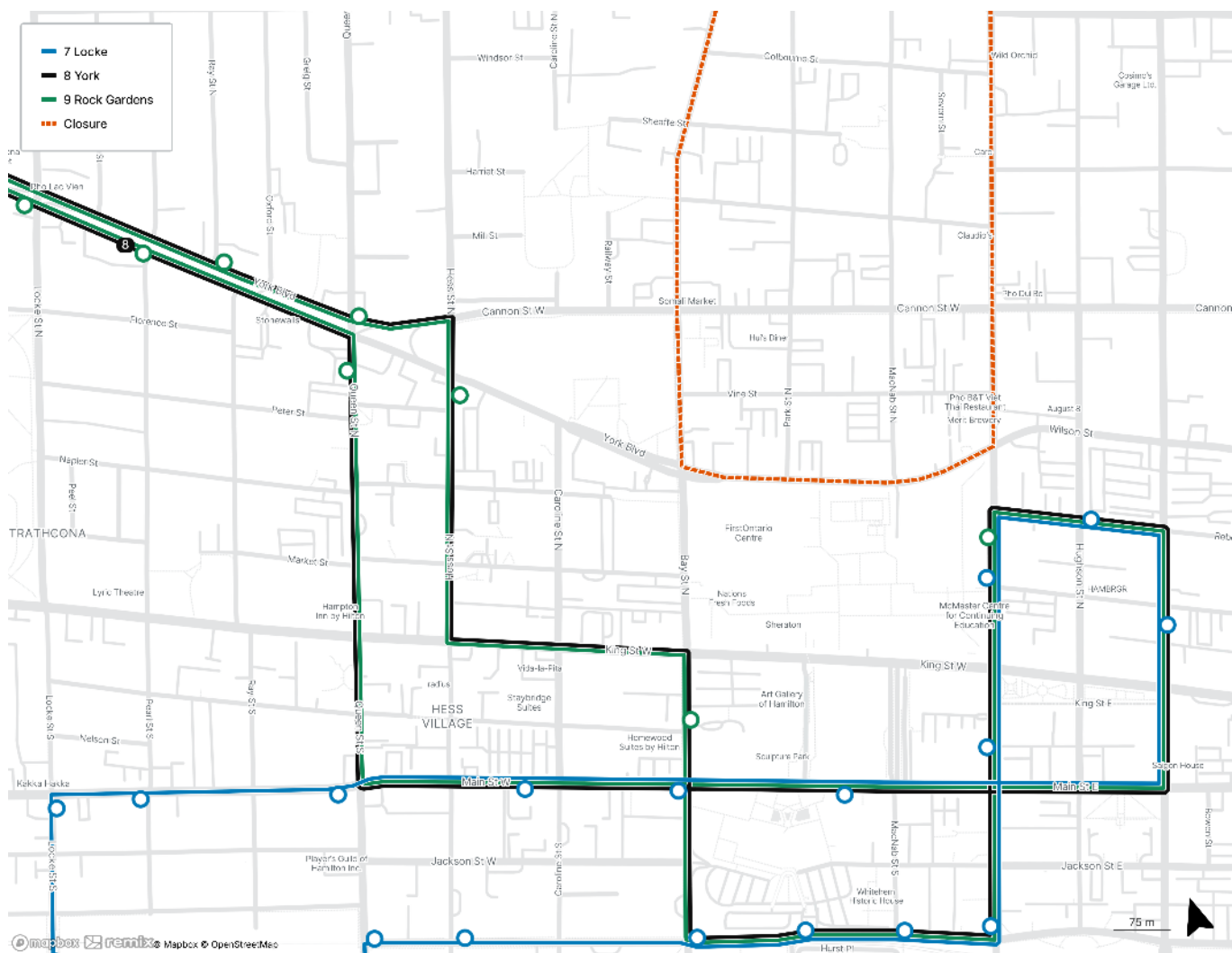


Image description: Map showing detour as described above.

905-546-2489  
hamilton.ca/HSRdetours  
@HSR



# Route Change



## Detour Route 9 Rock Gardens: Monday, September 1, 2025

Due to the Labour Day Parade, 9 Rock Gardens will be on detour, **Monday, September 1, 2025, from 8:30 a.m. to 12:30 p.m.** Detour details, including a list of closed and temporary stops and detour maps, can be found below.

### Detour Details: 9 Rock Gardens

**NORTHBOUND** – From Bay Street at King Street, turning left on King Street, turning right on Hess Street, turning left on Cannon Street/York Boulevard and resume regular routing.

**SOUTHBOUND** – From from York Boulevard and Queen Street, turning right on Queen Street, turning left on Main Street, turning left on John Street, turning left on Rebecca Street, turning left on James Street, and resume regular routing.

### Stop closures and temporary stop locations:

The following stops will be closed during the detour:

- **SOUTHBOUND**
  - YORK at QUEEN
  - YORK at HESS
  - YORK at BAY
  - YORK opposite MACNAB
- **NORTHBOUND**
  - BAY at KING
  - BAY at VINE
  - CANNON at HESS

Temporary stops have been placed at the following locations:

- **SOUTHBOUND**
  - QUEEN at YORK
  - MAIN at CAROLINE
  - MAIN at BAY
  - MAIN at MACNAB
  - REBECCA at HUGHSON
- **NORTHBOUND**
  - HESS at YORK

905-546-2489  
[@HSR](https://hamilton.ca/HSRdetours)





# Route Change



## Detour map:

Detour map: Route 9 Rock Gardens.

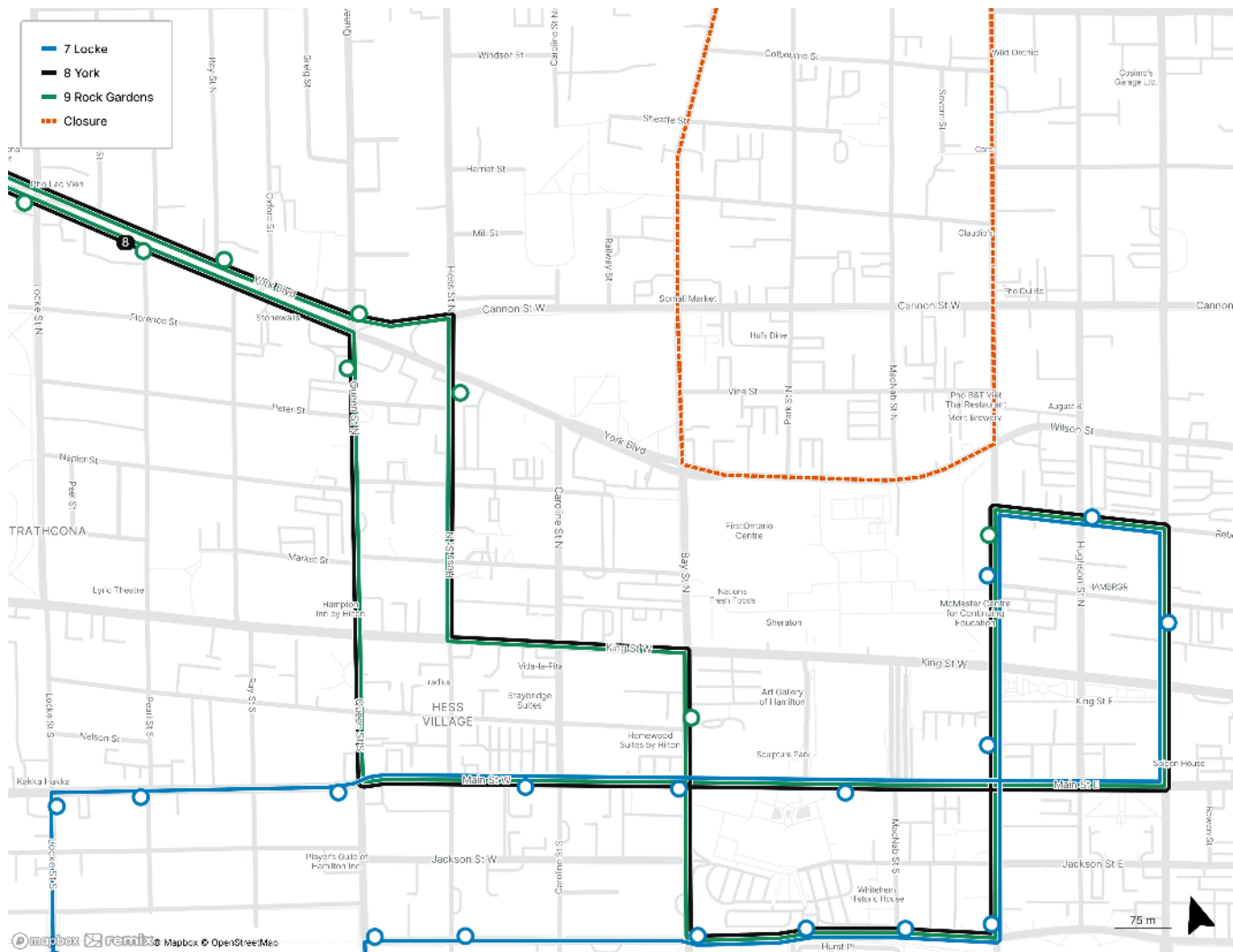


Image description: Map showing detour as described above.

905-546-2489  
hamilton.ca/HSRdetours  
@HSR



# Route Change



## Detour Route 20 A Line: Monday, September 1, 2025

Due to the Labour Day Parade, route 20 A Line will be on detour, **Monday, September 1, 2025, from 8:30 a.m. to 12:30 p.m.** Detour details, including a list of closed and temporary stops and detour maps, can be found below.

### Detour Details: 20 A Line

**NORTHBOUND** – From James Street and Main Street, turning right on Main Street, turning left on John Street, turning left on Simcoe Street, turning right on James Street and resume regular northbound routing.

**SOUTHBOUND** – From James Street and Simcoe Street, turning left on Simcoe Street, turning right on Hughson Street, turning left on Strachan Street, turning right on John Street, turning right on Rebecca Street, turning left on James Street and resume regular southbound routing.

### Stop closures and temporary stop locations:

The following stops will be closed during the detour:

- **SOUTHBOUND**
  - JAMES at COLBOURNE
  - JAMES at CANNON
  - JAMES at WEST HARBOUR GO STATION
- **NORTHBOUND**
  - JAMES at KING
  - JAMES at REBECCA
  - JAMES at CANNON
  - JAMES opposite COLBOURNE
  - JAMES opposite WEST HARBOUR GO STATION
  - JAMES at SIMCOE

Temporary stops have been placed at the following locations:

- **SOUTHBOUND**
  - JOHN at BARTON
  - JOHN at CANNON
- **NORTHBOUND**
  - JOHN at KING WILLIAM
  - JOHN at CANNON
  - JOHN at BARTON
  - SIMCOE at JAMES

905-546-2489  
[@HSR](https://hamilton.ca/HSRdetours)



# Route Change



## Detour map:

Detour map: Route 20 A Line.

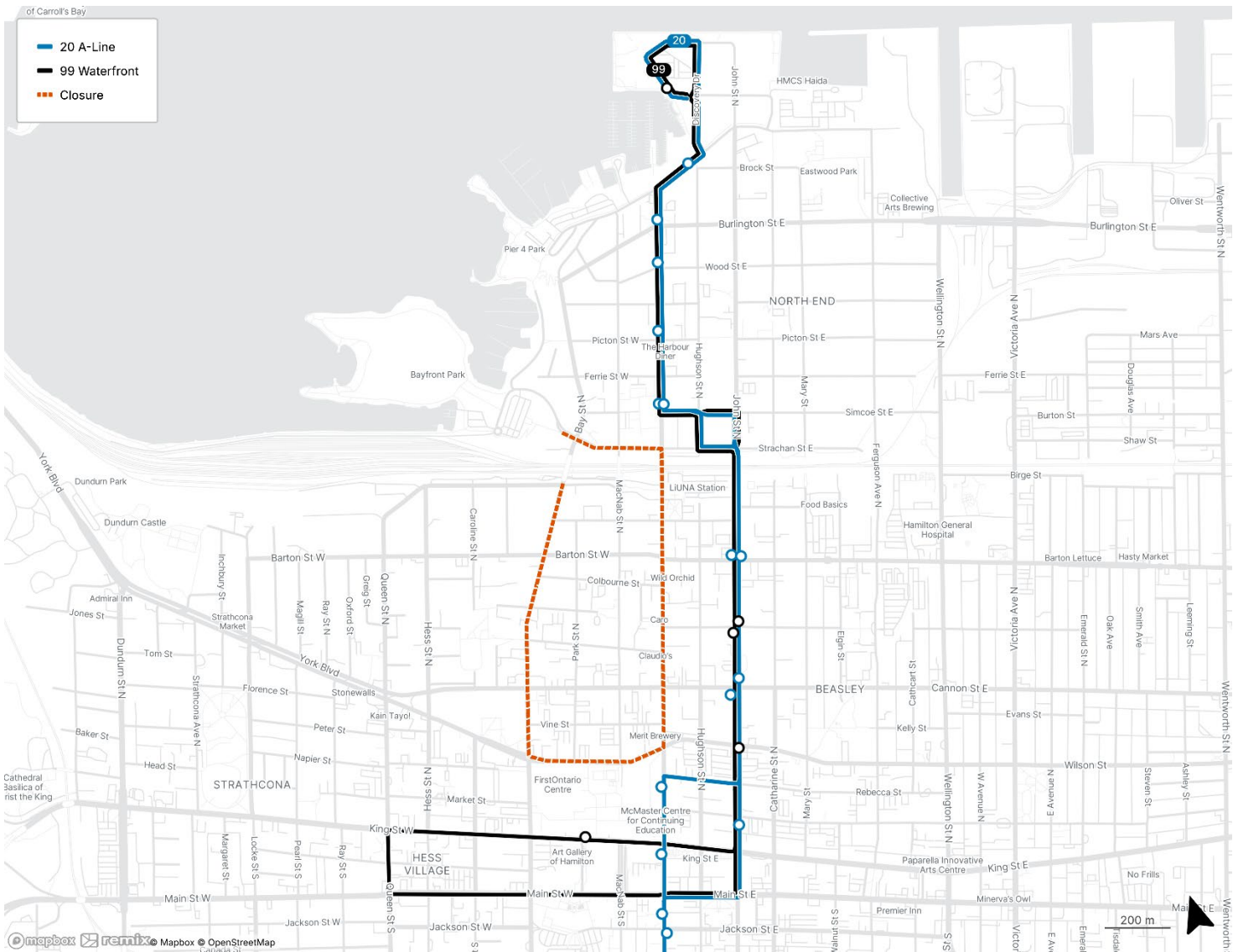


Image description: Map showing detour as described above.

905-546-2489  
hamilton.ca/HSRdetours  
@HSR





# Route Change



## Detour Route 99 Waterfront: Monday, September 1, 2025

Due to the Labour Day Parade, route 99 Waterfront will be on detour, **Monday, September 1, 2025, from 8:30 a.m. to 12:30 p.m.** Detour details, including a list of closed and temporary stops and detour maps, can be found below.

### Detour Details: 99 Waterfront

**NORTHBOUND** – From King Street and Bay Street, continue west on King Street, turning left on Queen Street, turning left on Main Street, turning left on John Street, turning left on Simcoe Street, turning right on James Street, turning right on Guise Street, turning left on Discovery Drive, turning left on Harbourside Way, turning left on Haida Avenue and continue to bus bay at route 20 end of line.

**SOUTHBOUND** – From from Pier 8, continue south on Haida Avenue, turning right on Discovery Drive, turning right on Guise Street, turning left on James Street, turning left on Simcoe Street, turning right on Hughson Street, turning left on Strachan Street, turning right on John Street, turning right on King Street and resume regular routing.

### Stop closures and temporary stop locations:

The following stops will be closed during the detour:

- **SOUTHBOUND**
  - JAMES at COLBOURNE
  - JAMES at CANNON
  - JAMES at WEST HARBOUR GO STATION
  - JAMES opposite REBECCA
- **NORTHBOUND**
  - BAY at VINE
  - BAY at MULBERRY
  - BAY at BARTON
  - BAYFRONT PARK

Temporary stops have been placed at the following locations:

- **SOUTHBOUND**
  - HAIDA at PIER 8
  - JOHN at BARTON
  - JOHN at ROBERT
  - JOHN at CANNON
- **NORTHBOUND**
  - JOHN at KING WILLIAM
  - JOHN at WILSON
  - JOHN at CANNON
  - JOHN at ROBERT

905-546-2489  
[@HSR](https://hamilton.ca/HSRdetours)



# Route Change



- JOHN at BARTON
- SIMCOE at JAMES

## Detour map:

Detour map: Route 99 Waterfront.

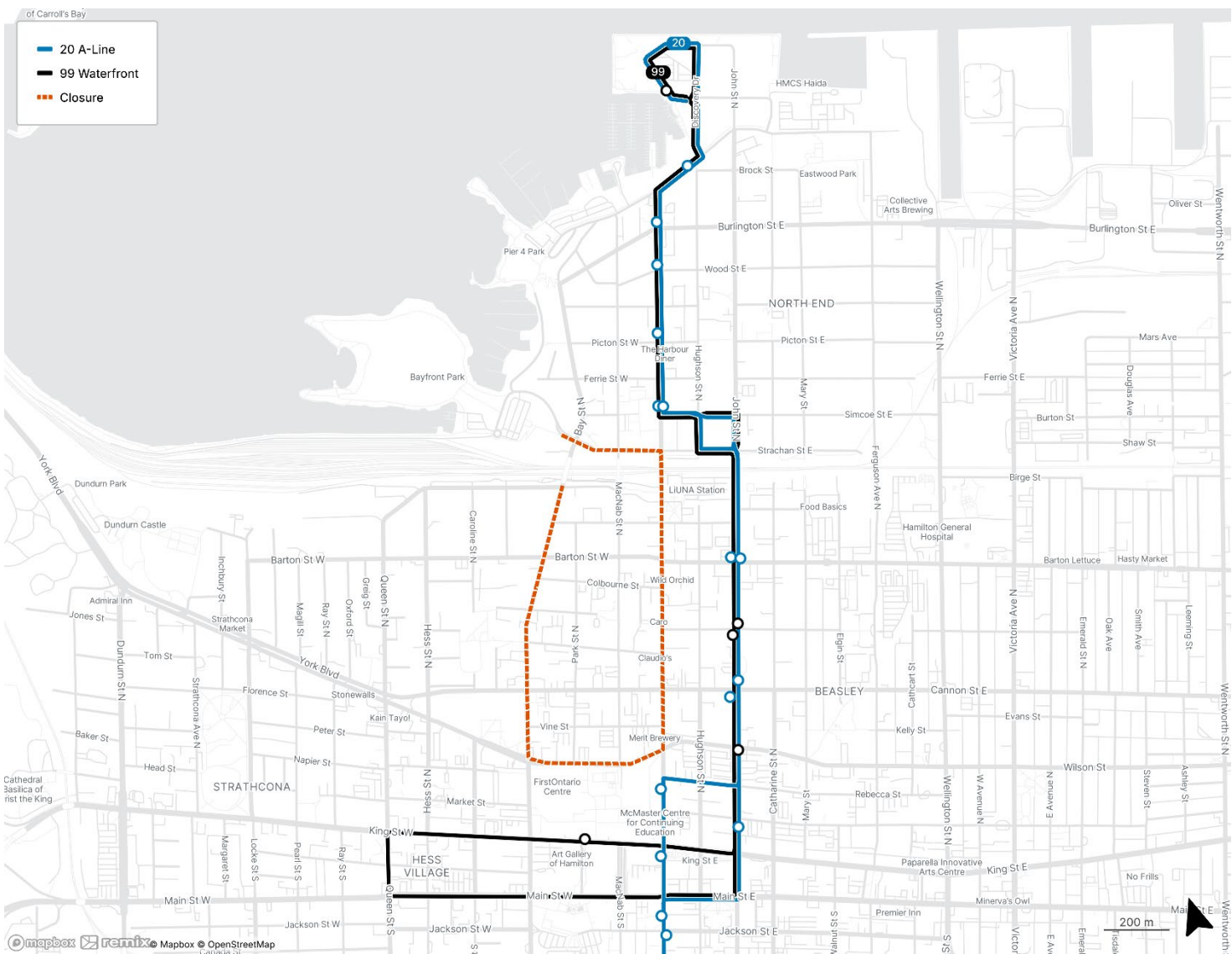


Image description: Map showing detour as described above.

905-546-2489  
hamilton.ca/HSRdetours  
@HSR

