

Route Change



Detour Route 35 College: Thursday, September 11, 2025, at 1:00 p.m. until Friday, September 12, 2025, at 10:30 p.m.

Due to a special event, Route 35 College will be on detour, **Thursday, September 11, 2025, from 1:00 p.m. until Friday, September 12, 2025, at 10:30 p.m.** Detour details, including a list of closed and temporary stops and a detour map, can be found below.

Detour Details: Route 35 College - For trips that will return to downtown via Garth

SOUTHBOUND (To St. Elizabeth Village via Garth) – From Garth and Rymal, turn right on Rymal, left on Glancaster, right into Glancaster Loop to Temporary End-of-Line at Glancaster Loop.

NORTHBOUND (To Downtown via Garth) – Turn left on Glancaster, right on Rymal, left on Garth and resume regular northbound routing on Garth north of Rymal.

Stop closures and temporary stop locations:

The following stops will be closed during the detour:

- **SOUTHBOUND**
 - GARTH at RYMAL
 - ST. ELIZABETH VILLAGE at SISTER VARGA
 - ST. ELIZABETH VILLAGE at VILLAGE PHARMACY
 - GIBBONS SQUARE SHELTER
- **NORTHBOUND**
 - GARTH at RYMAL
 - ST. ELIZABETH VILLAGE opposite SISTER VARGA
 - GIBBONS SQUARE SHELTER

Temporary stops have been placed at the following locations:

- Temporary end-of-line at GARTH NORTH OF RYMAL

905-546-2489
hamilton.ca/HSRdetours
@HSR



Route Change



Detour map:

Detour map: Route 35 College for trips that will return to downtown via Garth.



Image description: Map showing detour as described above.

Detour Details: Route 35 College - For trips that will return to downtown via Rymal & Upper James

SOUTHBOUND (To St. Elizabeth Village via Garth) – From Garth and Stone Church, continue south on Garth to Temporary End-of-Line on Garth north of Rymal.

NORTHBOUND (To Downtown via Rymal & Upper James) – From Temporary End-of-Line on Garth at Rymal, continue south on Garth, turn left on Rymal & resume regular inbound routing on Rymal east of Garth.

Stop closures and temporary stop locations:

The following stops will be closed during the detour:

- **SOUTHBOUND**
 - GARTH at RYMAL
 - ST. ELIZABETH VILLAGE at SISTER VARGA
 - ST. ELIZABETH VILLAGE at VILLAGE PHARMACY
 - GIBBONS SQUARE SHELTER
- **NORTHBOUND**
 - GARTH at RYMAL
 - ST. ELIZABETH VILLAGE opposite SISTER VARGA
 - GIBBONS SQUARE SHELTER

Temporary stops have been placed at the following locations:

- Temporary end-of-line at GARTH NORTH OF RYMAL

905-546-2489
hamilton.ca/HSRdetours
@HSR



Route Change



Detour map:

Detour map: Route 35 College for trips that will return to downtown via Rymal & Upper James.

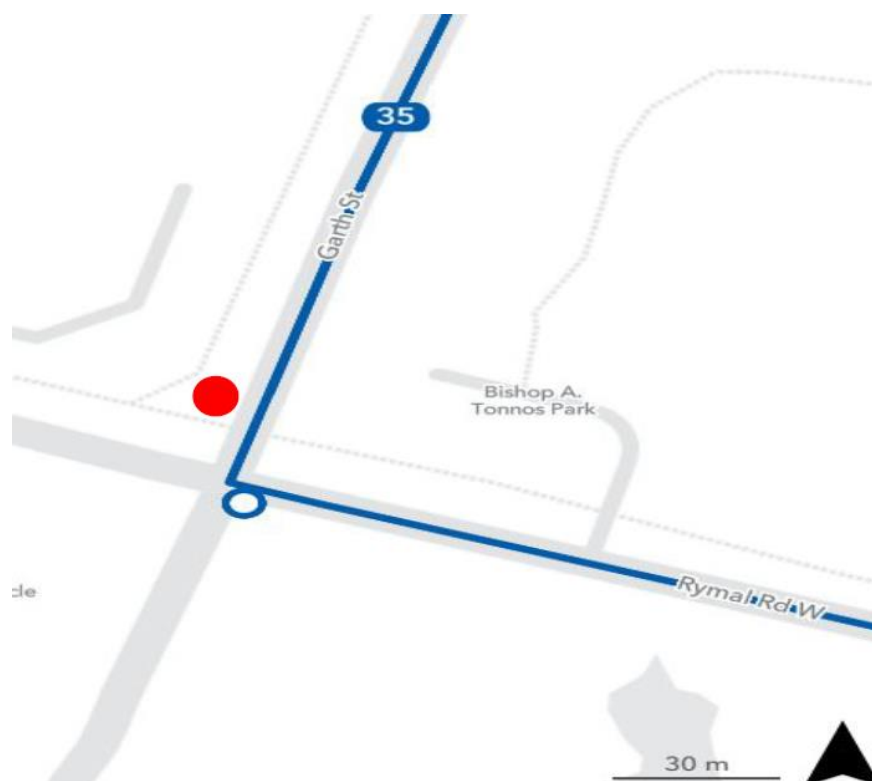


Image description: Map showing detour as described above.

Detour Details: Route 35 College - For trips that will return to downtown via Rymal & Upper James

SOUTHBOUND (To St. Elizabeth Village via Upper James & Rymal) – From Rymal and Garth - continue west on Rymal, turn left on Glancaster, right into Glancaster Loop to Temporary End-of-Line at Glancaster Loop.

NORTHBOUND (To Downtown via Rymal & Upper James) – From Temporary End-of-Line at Glancaster Loop, turn left on Glancaster, right on Rymal and resume regular northbound routing on Rymal east of Garth.

Stop closures and temporary stop locations:

The following stops will be closed during the detour:

- **SOUTHBOUND**
 - GARTH at RYMAL
 - ST. ELIZABETH VILLAGE at SISTER VARGA
 - ST. ELIZABETH VILLAGE at VILLAGE PHARMACY
 - GIBBONS SQUARE SHELTER
- **NORTHBOUND**
 - GARTH at RYMAL
 - ST. ELIZABETH VILLAGE opposite SISTER VARGA
 - GIBBONS SQUARE SHELTER

905-546-2489
hamilton.ca/HSRdetours
@HSR



Route Change



Temporary stops have been placed at the following locations:

- Temporary end-of-line at GARTH NORTH OF RYMAL

Detour map:

Detour map: Route 35 College for trips that will return to downtown via Rymal & Upper James.

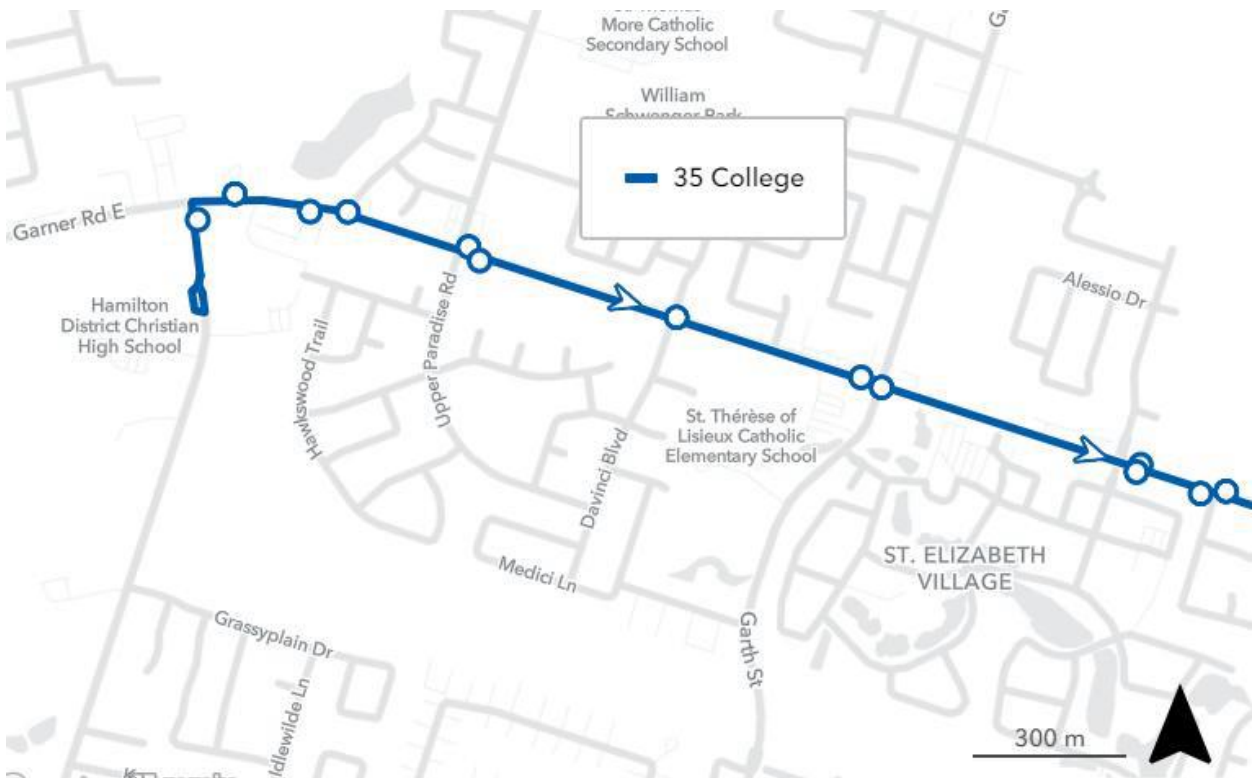


Image description: Map showing detour as described above.

Detour Details: Route 35 College - For trips that will return to downtown via Garth

SOUTHBOUND (To St. Elizabeth Village via Upper James & Rymal) – From Rymal and Garth, turn right on Garth to Temporary End-of-Line on Garth north of Rymal.

NORTHBOUND (To Downtown via Garth) – From Temporary End-of-Line on Garth at Rymal, continuing north on Garth and resume regular northbound routing on Garth.

Stop closures and temporary stop locations:

The following stops will be closed during the detour:

- **SOUTHBOUND**
 - GARTH at RYMAL
 - ST. ELIZABETH VILLAGE at SISTER VARGA
 - ST. ELIZABETH VILLAGE at VILLAGE PHARMACY
 - GIBBONS SQUARE SHELTER
- **NORTHBOUND**
 - GARTH at RYMAL

905-546-2489
hamilton.ca/HSRdetours
@HSR



Route Change



- ST. ELIZABETH VILLAGE opposite SISTER VARGA
- GIBBONS SQUARE SHELTER

Temporary stops have been placed at the following locations:

- Temporary end-of-line at GARTH NORTH OF RYMAL

Detour map:

Detour map: Route 35 College for trips that will return to downtown via Rymal & Upper James.

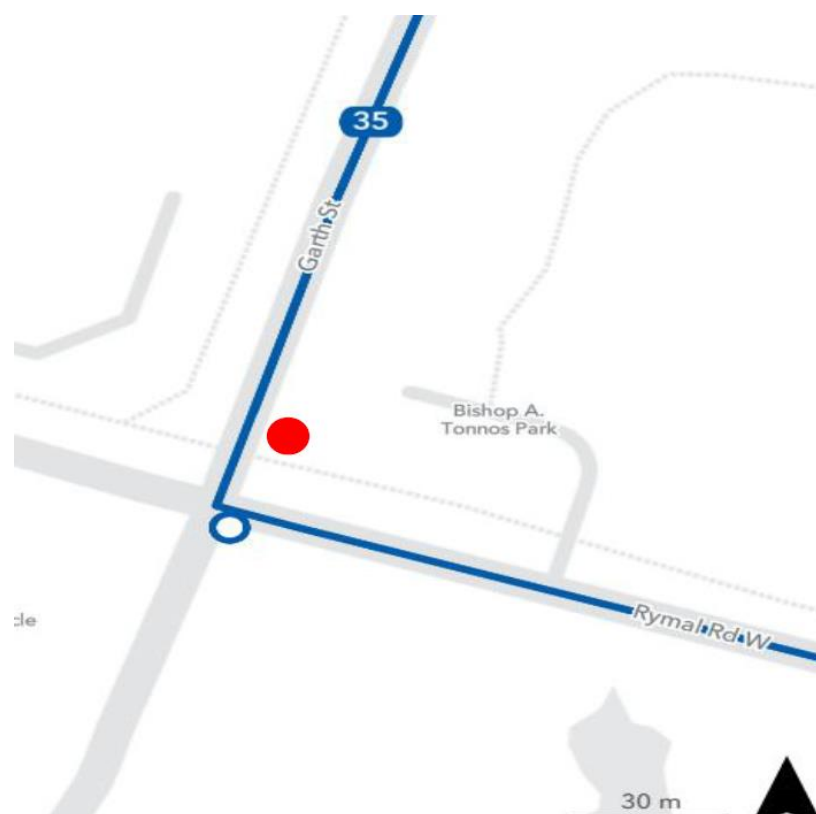


Image description: Map showing detour as described above.

905-546-2489
hamilton.ca/HSRdetours
@HSR

