

# Route Change



Detours & Expected Delays - Routes 2 Barton, 3 Cannon, 4 Bayfront, 6 Aberdeen, 7 Locke, 8 York, 9 Rock Gardens, 20 A Line: Thursday, September 11, 2025

As a result of the Super Crawl event, **Routes 2 Barton, 3 Cannon, 4 Bayfront, 6 Aberdeen, 7 Locke, 8 York, 9 Rock Gardens, 20 A Line** will be on detour due to road closures on Murray Street, from MacNab Street to Hughson Street; York Boulevard, from Bay Street to Hughson Street; James Street, from King Street to Strachan Street; Rebecca Street, from James Street to Hughson Street. These closures will take place from **Thursday, September 11, 2025, at 1:30 a.m. to Monday, September 15, 2025, at 5:00 a.m.** Detour and delay details, including a list of closed stops and a detour map, can be found below.

## Detour Details:

### Route 2 Barton

**Westbound** – From Barton Street and Catharine Street, left on Catharine Street, right on King Street, left into Frank A. Cooke Terminal East Roadway, left on Main Street, right on James Street, then resume regular routing.

### Route 3 Cannon

**Westbound** – From Cannon Street and Catharine Street, left on Catharine Street, right on King Street, left into the Frank A. Cooke East Terminal East Roadway, left on Main Street, right on James Street, then resume regular routing.

### Route 4 Bayfront

**Westbound** – From James Street and Strachan Street, left on Strachan Street, right on John Street, left on Barton Street, right on Catharine Street, right on King Street, left on James Street and resume regular routing on James Street south of King Street.

**Eastbound** – From Bay Street and York Boulevard, continue north on Bay Street, right on Vine Street, left on MacNab Street, right on Strachan, left on James Street and resume regular routing on James Street north of Strachan Street.

### Route 6 Aberdeen

**Eastbound** – From John Street and King Street, left on King Street, left on James Street to temporary end-of-line on James Street at Main Street.

### Route 7 Locke

**Eastbound** – From Main Street and Bay Street, continue east on Main Street, left on John Street, left on King Street, left on James Street, then resume regular routing.

905-546-2489  
[hamilton.ca/HSRdetours](https://hamilton.ca/HSRdetours)



@HSR



@HamiltonStreetRailway



@HamiltonStreetRailway



# Route Change



## Route 8 York

**Eastbound** – From York Boulevard and Queen Street, right on Queen Street, left on Main Street, left on John Street, left on King Street, left on James Street, to temporary end-of-line on James Street at Main Street.

## Route 9 Rock Gardens

**Southbound** – From York Boulevard and Queen Street, right on Queen Street, left on Main Street, left on John Street, left on King Street, left on James Street, to Route 9 – Rock Gardens recovery point on James Street opposite King Street (South Branch) (Midblock).

## Route 20 A Line

**Northbound** – From James Street and Main Street, right on Main Street, left on John Street, left on Strachan Street, right on James Street and resume regular routing on James Street north of Strachan Street.

**Southbound** – From James Street and Strachan Street, left on Strachan Street, right on John Street, left on Barton Street, right on Catharine Street, right on King Street, left on James Street and resume regular routing on James Street south of King Street.

## Delay Details:

Anticipating significant delays on the affected areas of all detoured Routes.

## Stop Closures:

### Westbound and Southbound

- JAMES at WEST HARBOUR GO STATION (routes 4, 20)
- BARTON at HUGHSON (route 2)
- JAMES at COLBOURNE (routes 2, 4, 20)
- JAMES at CANNON (routes 2, 3, 4, 20)
- JAMES opposite REBECCA (routes 2, 3, 4, 9, 20)
- JAMES at KING (routes 2, 3)
- YORK at QUEEN (route 9 – same as route 8 eastbound)
- YORK at HESS (route 9 – same as route 8 eastbound)
- YORK at BAY (route 9 – same as route 8 eastbound)
- YORK opposite PARK (route 9 – same as routes 4, 7, 8 eastbound)
- YORK opposite MACNAB (route 9 – same as routes 7, 8 eastbound)

905-546-2489  
[hamilton.ca/HSRdetours](https://hamilton.ca/HSRdetours)



@HSR



@HamiltonStreetRailway



@HamiltonStreetRailway



# Route Change



## Eastbound and Northbound

- YORK opposite PARK (routes 4, 7, 8 – same as route 9 southbound)
- MACNAB at YORK (route 4)
- JAMES opposite WEST HARBOUR GO STATION (routes 4, 20)
- JOHN at KING WILLIAM (route 6)
- REBECCA at HUGHSON (route 6)
- JAMES opposite KING WILLIAM (route 6, 7)
- BAY opposite GEORGE (routes 4, 7, 9 – same as route 8 westbound)
- BAY at KING (routes 4, 7, 9 – same as route 8 westbound)
- YORK opposite MACNAB (routes 7, 8 – same as route 9 southbound)
- YORK at QUEEN (route 8 – same as route 9 southbound)
- YORK at HESS (route 8 – same as route 9 southbound)
- YORK at BAY (route 8 – same as route 9 southbound)
- JAMES at KING (route 20)
- JAMES at REBECCA (route 20)
- JAMES at CANNON (route 20)
- JAMES opposite COLBOURNE (route 20)

## Temporary Stops:

### Westbound and Southbound:

- Strachan at James (routes 4, 20)
- Barton at John (routes 4, 20)
- Catharine at Robert (routes 2, 4)
- Catharine at Cannon (routes 2, 4, 20)
- Catharine at Rebecca (routes 2, 3, 4)
- King at Hughson (routes 2, 3, 4)
- Queen at York (route 9)
- Main at Caroline (route 9)
- Main at Bay (route 9)
- Main at Hughson (route 9)

### Eastbound and Northbound:

- Bay at York (route 4)
- MacNab opposite Stuart (route 4)
- King at Hughson (route 6)
- Queen at York (route 8)
- Main at Caroline (route 8)

**905-546-2489**  
**hamilton.ca/HSRdetours**



@HSR



@HamiltonStreetRailway



@HamiltonStreetRailway



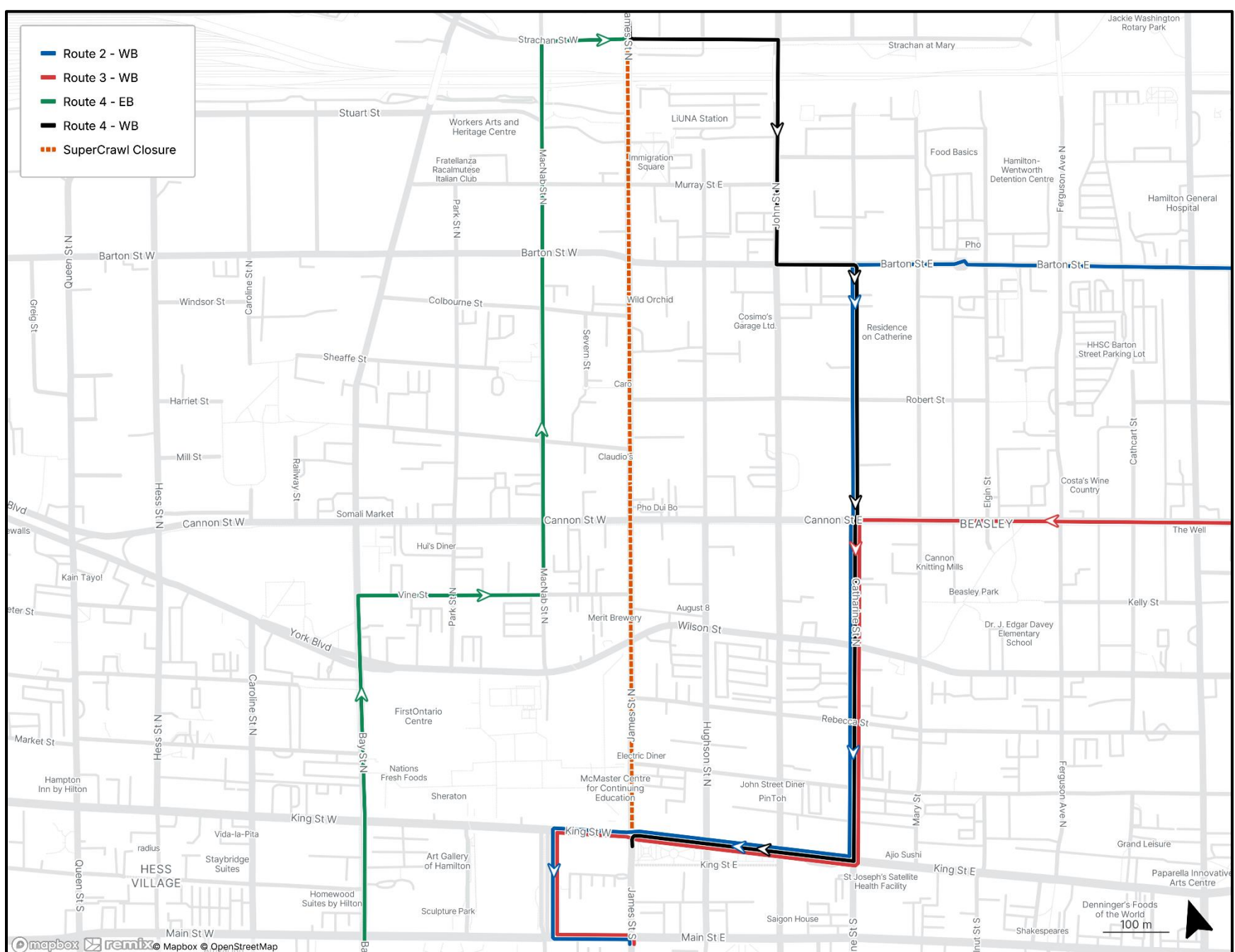


# Route Change



- Main at Bay (routes 7, 8)
- Main at Hughson (route 7, 8, 20)
- John at King William (route 20)
- John at Cannon (route 20)
- John at Barton (route 20)
- Strachan at James (route 20)

## Detour Maps



905-546-2489  
hamilton.ca/HSRdetours






@HSR

@HamiltonStreetRailway

@HamiltonStreetRailway





 @HSR  
 @HamiltonStreetRailway  
 @HamiltonStreetRailway



# Route Change



905-546-2489

[hamilton.ca/HSRdetours](https://hamilton.ca/HSRdetours)



@HSR



@HamiltonStreetRailway



@HamiltonStreetRailway

