

Route Change



Event Name: Take Back the Night

Event Date & Time: Thursday, September 18, 2025, from 7:30 pm – 9:30 pm

Find detour details below including maps, temporary stops and out-of-service stops affecting multiple routes.

Road Closures:

- Main Street (Hess Street to James Street)
- James Street (Main Street to King Street)
- King Street (James Street to Hess Street)
- Hess Street (King Street to Main Street)

Affected Routes & Detours:

Route 1 King - Westbound

- **Detour:** From King St. and Catharine St., turning left on Catharine St., right on Hunter St., left on James St., and resume regular routing.
- **Out of Service Stops:**
 - KING at HUGHSON
 - JAMES at JACKSON
- **Temporary Stops:**
 - CATHARINE at JACKSON

Route 2 Barton - Westbound

- **Detour:** From James St. and Wilson St., turning left on Wilson St., right on Catharine St., right on Hunter St., left on James St., and resume regular routing.
- **Out of Service Stops:**
 - JAMES opposite REBECCA
 - JAMES at KING
 - JAMES at JACKSON
- **Temporary Stops:**
 - CATHARINE at REBECCA
 - CATHARINE at KING
 - CATHARINE at JACKSON

Route 3 Cannon - Westbound

- **Detour:** From Cannon St. and Catharine St., turning left on Catharine St., right on Hunter St., left on James St., and resume regular routing.
- **Out of Service Stops:**
 - CANNON at HUGHSON
 - JAMES at CANNON
 - JAMES opposite REBECCA
 - JAMES at KING
 - JAMES at JACKSON
- **Temporary Stops:**
 - CATHARINE at REBECCA

905-546-2489
[@HSR](https://hamilton.ca/HSRdetours)



Route Change



- CATHARINE at KING
- CATHARINE at JACKSON

Route 4 Bayfront

- **Eastbound Detour:** From temporary end-of-line on John Street north of Wilson Street, continue north on John Street, turn left on Cannon Street, right on MacNab Street and resume regular routing.
- **Westbound Detour:** From James St. and Wilson St., turning left on Wilson St., left on John St. to temporary end-of-line on John St. north of Wilson St.
- **Out of Service Stops:**
 - JAMES opposite REBECCA
 - JAMES at MAIN
 - JAMES at HUNTER
 - HUNTER at MACNAB
 - HUNTER opposite PARK
 - HUNTER at BAY
 - BAY opposite GEORGE
 - BAY at KING
 - YORK opposite PARK
 - MACNAB at YORK
 - MACNAB at CANNON
- **Temporary Stops:**
 - JOHN at WILSON
 - CANNON at MACNAB
 - CANNON at HUGHSON

Route 5 Delaware

- **Westbound Detour:** From John St. and King St., continue north on John St., left on Cannon St., continue west on York Blvd., turn left on Dundurn St., right on King St., and resume regular routing.
- **Eastbound Detour:** From Main St. and Queen St., turn right on Queen St., left on Herkimer St., left on James St., right into Hamilton GO Centre, left on John St., right on Main St., and resume regular routing.
- **Out of Service Stops:**
 - KING at JOHN
 - KING at JAMES
 - KING opposite FRANK A. COOKE TERMINAL
 - KING at BAY
 - KING at CAROLINE
 - MAIN at CAROLINE
 - MAIN at BAY
 - MAIN at MACNAB
 - MAIN at HUGHSON
 - MAIN at JOHN
- **Temporary Stops:**
 - JOHN at KING WILLIAM
 - CANNON at MACNAB
 - CANNON at BAY

905-546-2489
[@HSR](https://hamilton.ca/HSRdetours)



Route Change



- QUEEN at HUNTER
- QUEEN at ROBINSON
- HERKIMER at HESS
- HERKIMER at BAY
- HERKIMER at JAMES
- JOHN at CHARLTON
- JOHN at YOUNG
- JOHN opposite HAMILTON GO CENTRE
- JOHN at JACKSON

Route 7 Locke - Eastbound

- **Detour:** From Main Street and Queen Street, turning right on Queen Street, left on Herkimer Street, right on James Street, left on St. Joseph's Drive, left on John Street, left on Rebecca Street, left on James Street, and resume regular routing.
- **Out of Service Stops:**
 - JAMES opposite REBECCA
 - BAY opposite GEORGE
 - BAY at KING
 - YORK opposite PARK
 - YORK opposite MACNAB
 - MAIN at CAROLINE
- **Temporary Stops:**
 - QUEEN at HUNTER
 - QUEEN at ROBINSON
 - HERKIMER at HESS
 - HERKIMER at BAY
 - HERKIMER at JAMES
 - JOHN at CHARLTON
 - JOHN at YOUNG
 - JOHN at JACKSON
 - JOHN opposite HAMILTON GO CENTRE
 - JOHN at KING WILLIAM
 - REBECCA at HUGHSON

Route 10 B Line

- **Westbound Detour:** From King St. and John St., right on John St., left on Cannon St., west on York Blvd., left on Queen St., right on King St., and resume regular routing.
- **Eastbound Detour:** From Main Street and Queen Street, right on Queen Street, left on Herkimer Street, right on James Street, left on St. Joseph's Drive, left on John Street, right on Main Street and resume regular routing.
- **Out of Service Stops:**
 - KING at JOHN
 - KING at JAMES
 - MAIN at JOHN
 - MAIN at MACNAB

905-546-2489
[@HSR](https://hamilton.ca/HSRdetours)



Route Change



- **Temporary Stops:**
 - JOHN at KING WILLIAM
 - CANNON at BAY
 - HERKIMER at BAY
 - HERKIMER at JAMES
 - JOHN at CHARLTON
 - JOHN opposite HAMILTON GO CENTRE
 - JOHN at JACKSON

Route 20 A Line

- **Northbound Detour:** From James Street and Young Street, right on Young Street, left on John Street, left on Rebecca Street, right on James Street and resume regular routing.
- **Southbound Detour:** From James Street and Wilson Street, left on Wilson Street, right on John Street, right on Hunter Street, left on James Street and resume regular routing.
- **Out of Service Stops:**
 - JAMES at KING
 - JAMES at JACKSON
 - JAMES at REBECCA
- **Temporary Stops:**
 - JOHN at MAIN
 - JOHN opposite HAMILTON GO CENTRE
 - JOHN at JACKSON
 - JOHN at KING WILLIAM
 - REBECCA at HUGHSON

Routes 21 Upper Ottawa, 22 Upper Gage, 23 Upper James, 24 Upper Paradise, 25 Upper Wentworth, 26 Upper Centennial, 27 Eastgate, 33 Sanatorium, and 35 College.

- **Northbound Detour:** From John Street and Hunter Street, left on Hunter Street to the temporary end-of-line on Hunter Street between James Street and John Street.
- **Southbound Detour:** From the temporary end-of-line on Hunter Street between James Street and John Street, left on James Street and resume regular routing.
- **Out of Service Stops:**
 - JOHN at JACKSON
 - FRANK A. COOKE TERMINAL
- **Temporary Stops:**
 - HUNTER between JAMES and JOHN

Route 34 Upper Paradise

- **Northbound Detour:** From Hess Street and Herkimer Street, right on Herkimer Street, right on James Street, left on St. Joseph's Drive, left on John Street, left on Hunter Street to the temporary end-of-line on Hunter Street at James Street.
- **Southbound Detour:** From Hunter St. at James St., continue west on Hunter St., and resume regular routing.
- **Out of Service Stops:**
 - JAMES at HUNTER
 - MAIN at CAROLINE
 - MAIN at MACNAB

905-546-2489
[@HSR](https://hamilton.ca/HSRdetours)



Route Change



- HESS at CHARLTON
- HESS at ROBINSON
- HESS at DUKE
- HESS at HUNTER
- **Temporary Stops:**
 - HERKIMER at HESS
 - HERKIMER at BAY
 - HERKIMER at JAMES
 - JOHN at CHARLTON
 - JOHN at YOUNG
 - JOHN opposite HAMILTON GO CENTRE
 - HUNTER at MACNAB

Route 51 University

- **Westbound Detour:** From Hamilton GO Centre, left on John Street, left on Hunter Street, left on Queen Street, right on Hunter, right on Locke Street, left on King Street and resume regular routing.
- **Eastbound Detour:** From Main Street and Queen Street, right on Queen Street, left on Herkimer Street, left on James Street, right into Hamilton GO Centre and resume regular routing.
- **Out of Service Stops:**
 - JAMES at JACKSON
 - KING at JOHN
 - KING at JAMES
 - KING at BAY
 - KING at CAROLINE
 - KING at QUEEN
 - KING at PEARL
 - MAIN at CAROLINE
 - MAIN at BAY
 - MAIN at MACNAB
- **Temporary Stops:**
 - HUNTER at JAMES
 - HUNTER at BAY
 - HUNTER at CAROLINE
 - HUNTER at QUEEN
 - HUNTER at PEARL
 - QUEEN at HUNTER
 - QUEEN at ROBINSON
 - HERKIMER at HESS
 - HERKIMER at BAY
 - HERKIMER at JAMES

Note: Significant delays are anticipated. Allow extra travel time and check for updates.

905-546-2489
hamilton.ca/HSRdetours
@HSR



Route Change



Detour Maps

Image 1. See map containing the closure and Route 1 King, 2 Barton, and 3 Cannon detours.

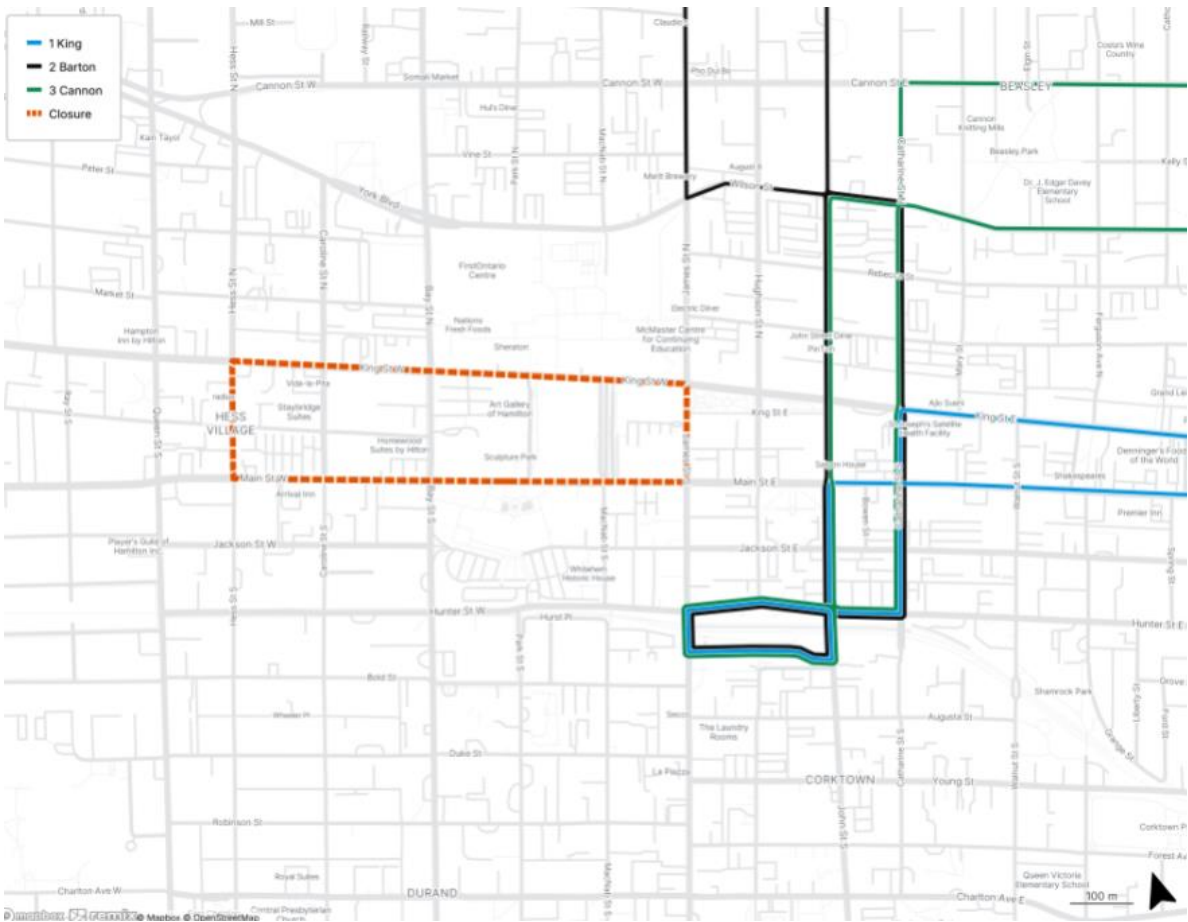


Image 2. See the map containing the closure and Route 4 Bayfront and 5 Delaware detours.



905-546-2489
hamilton.ca/HSRdetours
@HSR



Route Change



Image 3. See the map containing the closure Route 7 Locke and 10 B Line detours.

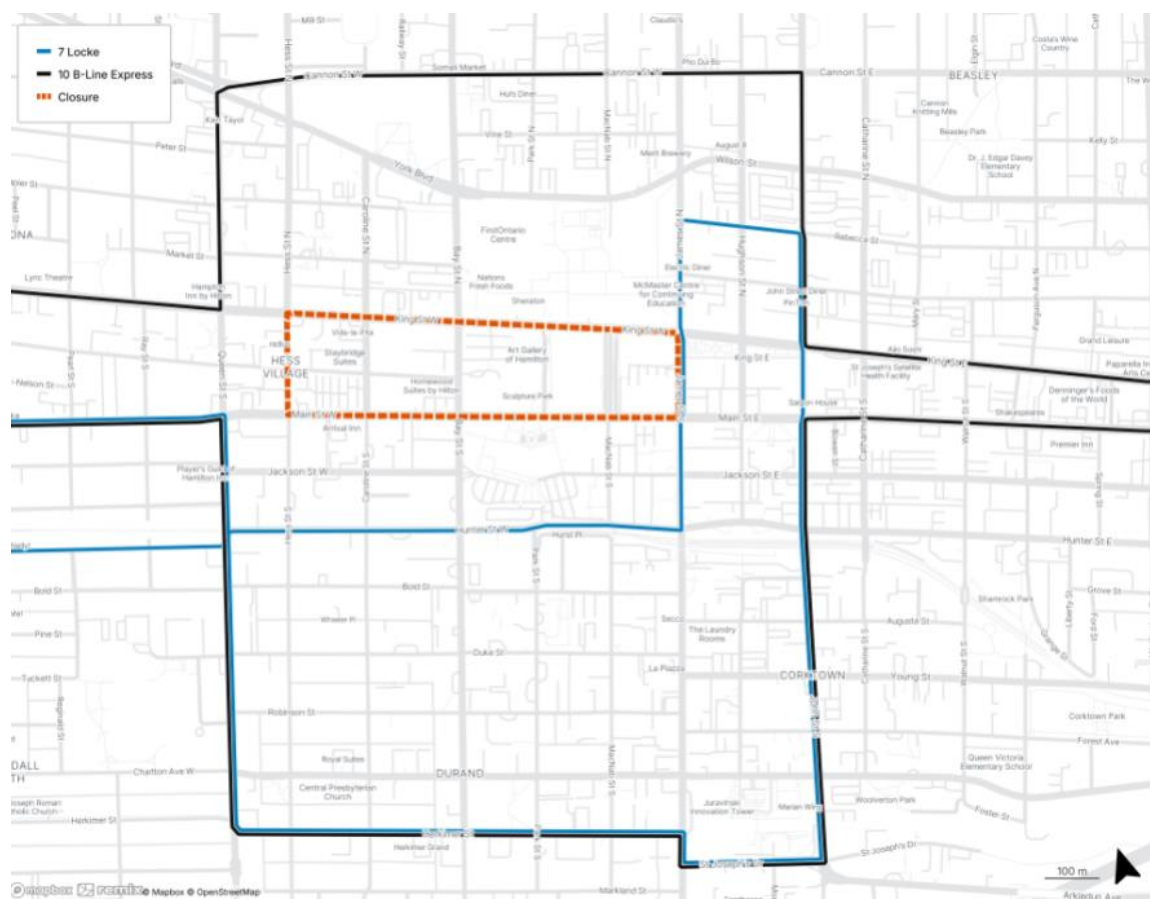
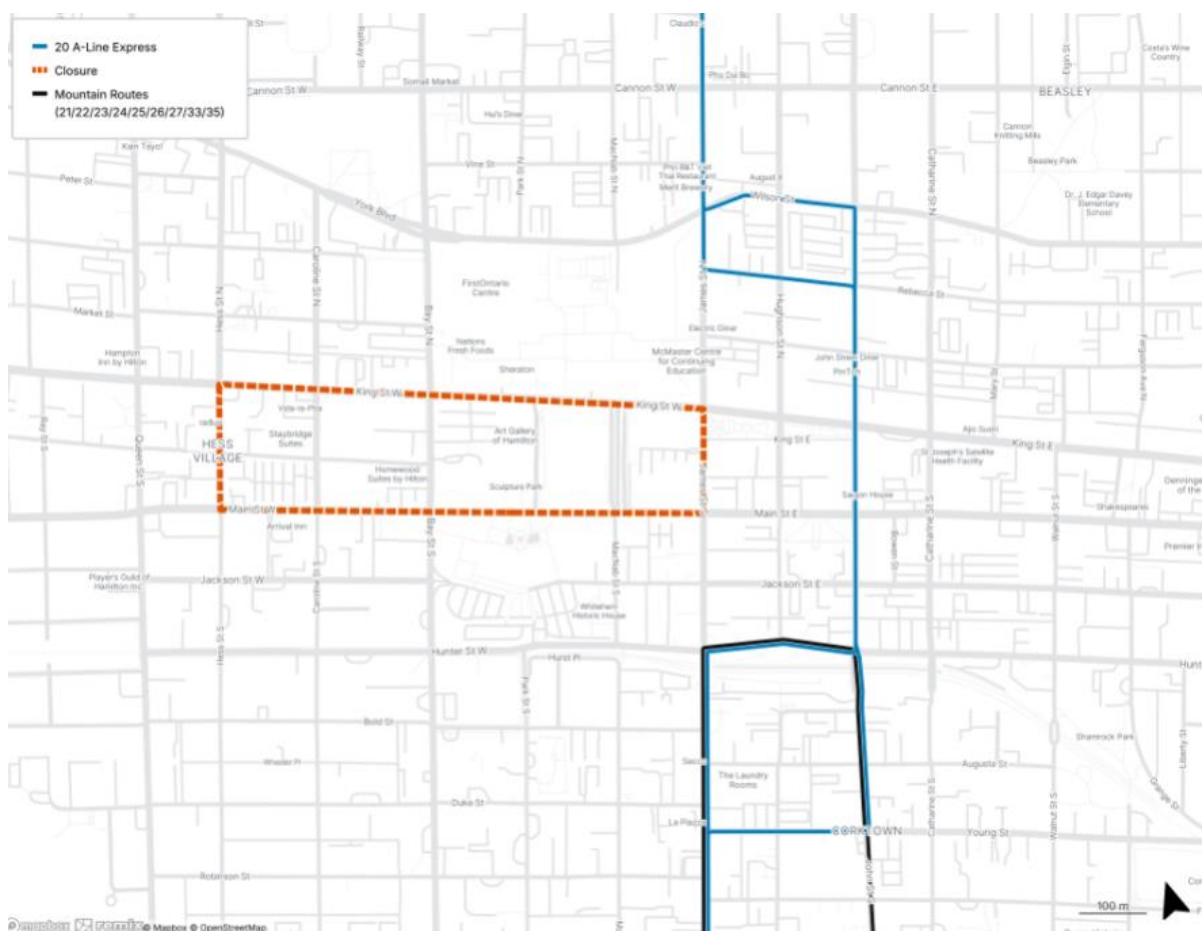


Image 4. See the map containing the closure and Route 20 A Line, Route 21 Upper Kenilworth, Route 22 Upper Ottawa, Route 23 Upper Gage, Route 24 Upper Sherman, Route 25 Upper Wentworth, Route 26 Upper Wellington, Route 27 Upper James, Route 33 Sanatorium, Route 34 Upper Paradise, and Route 35 College detours.



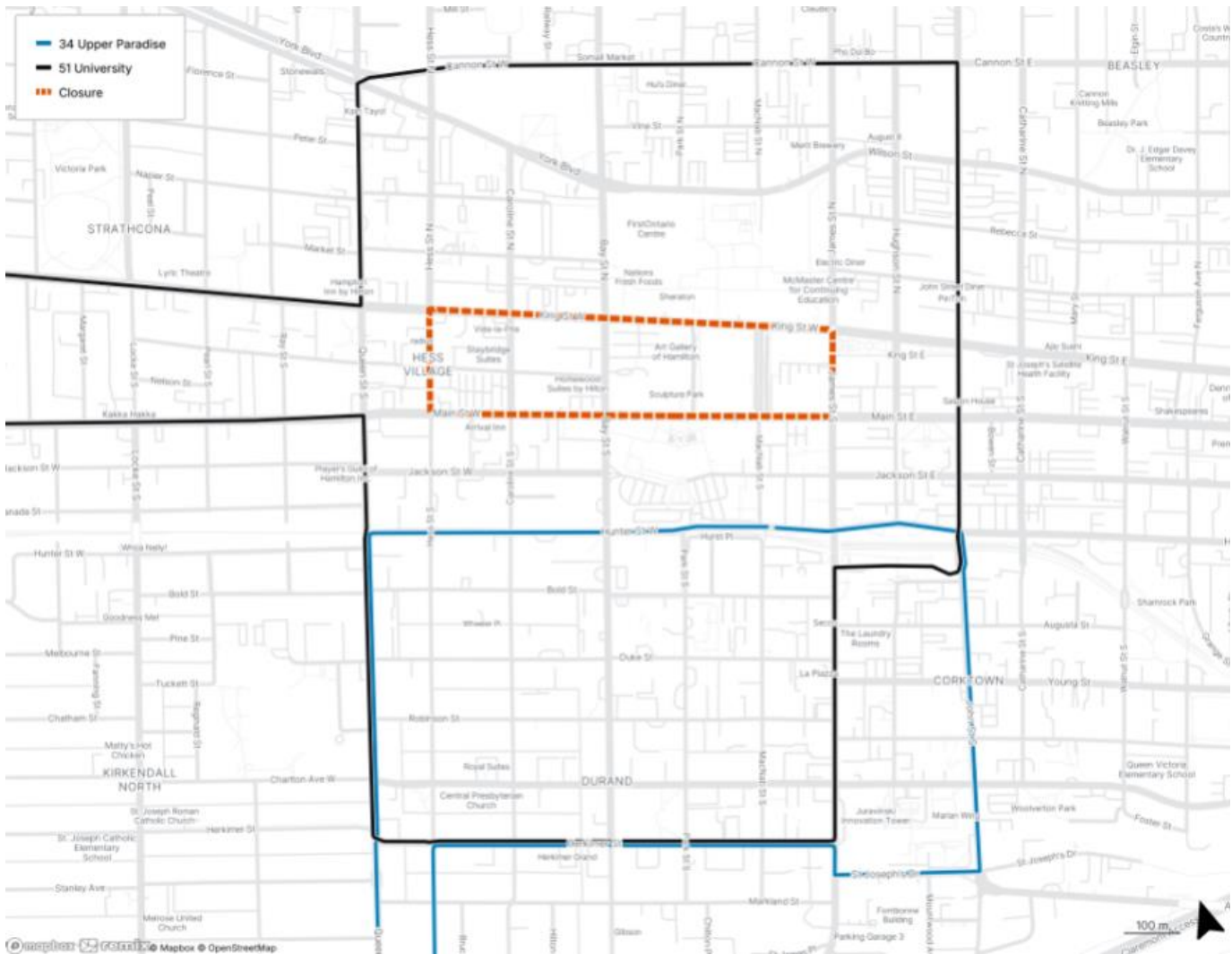
905-546-2489
hamilton.ca/HSRdetours
@HSR



Route Change



Image 5. See the map containing the closure and Route 34 Upper Paradise and Route 51 University detours.



905-546-2489
hamilton.ca/HSRdetours
@HSR

