

Appendix B:

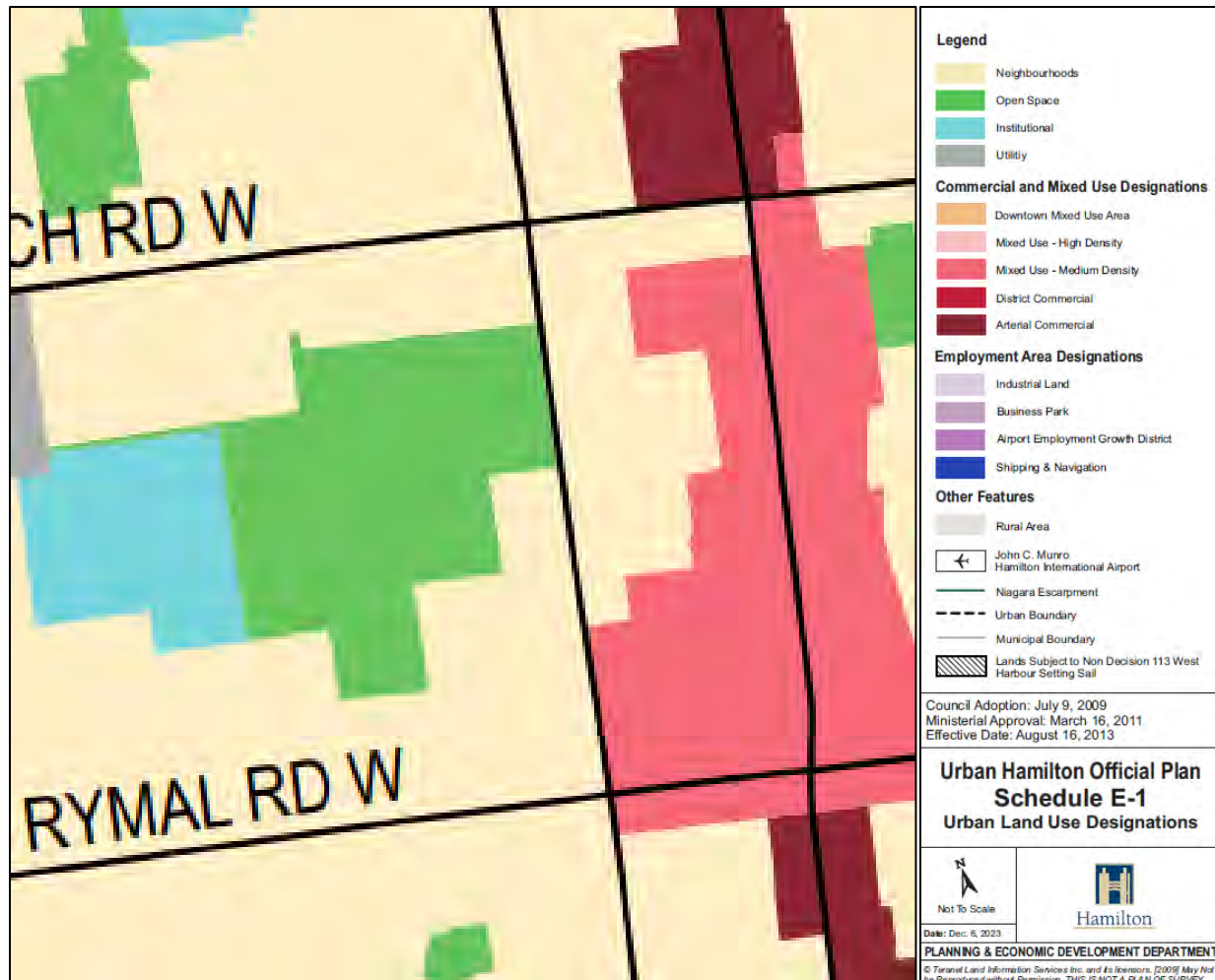
Land Use Policy Review Figures

Land Use Review Figures

Excerpts from relevant policy documents

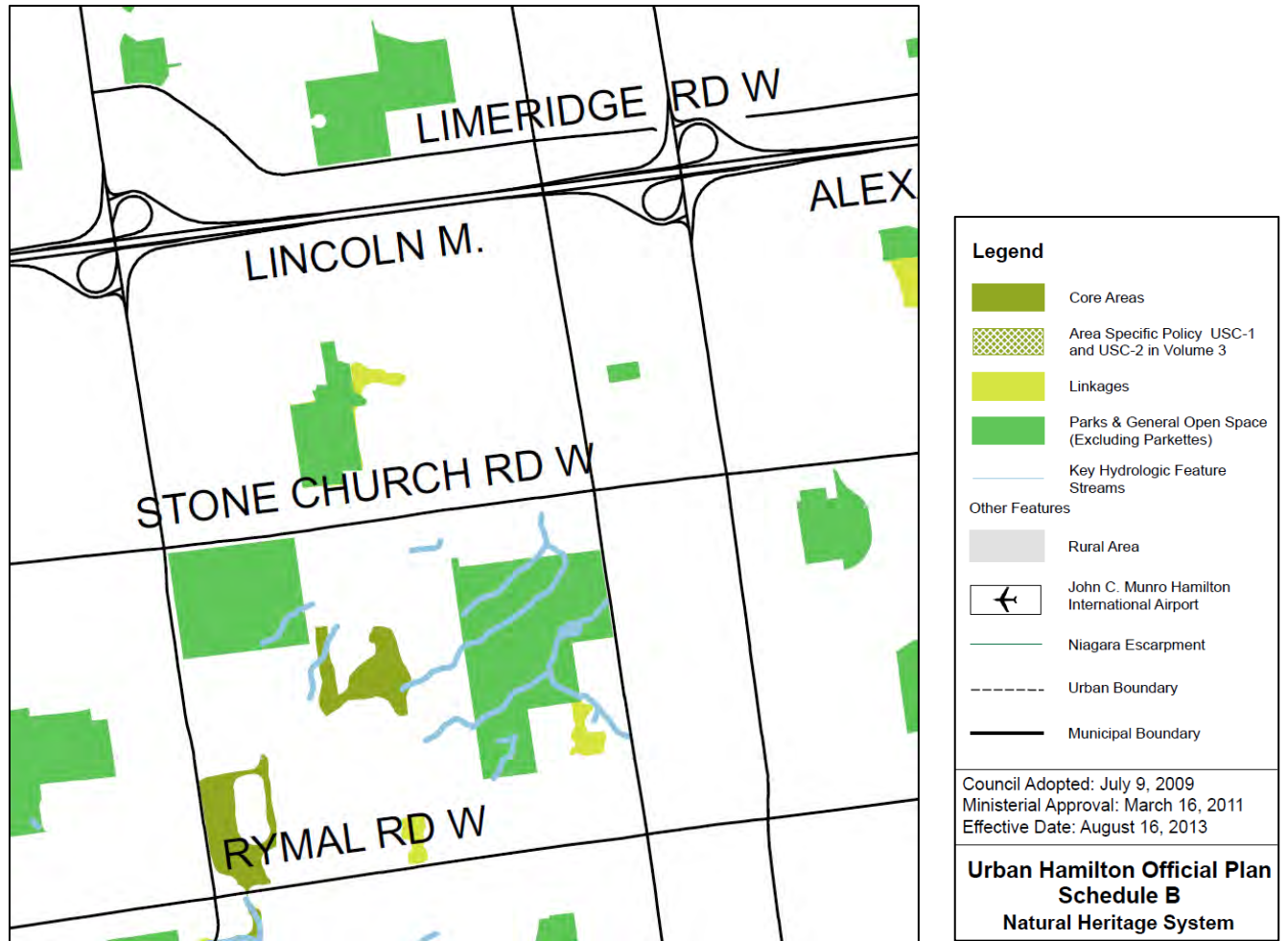
Section A: Relevant Hamilton Urban Official Plan Figures

Schedule E1 – Urban Land Uses



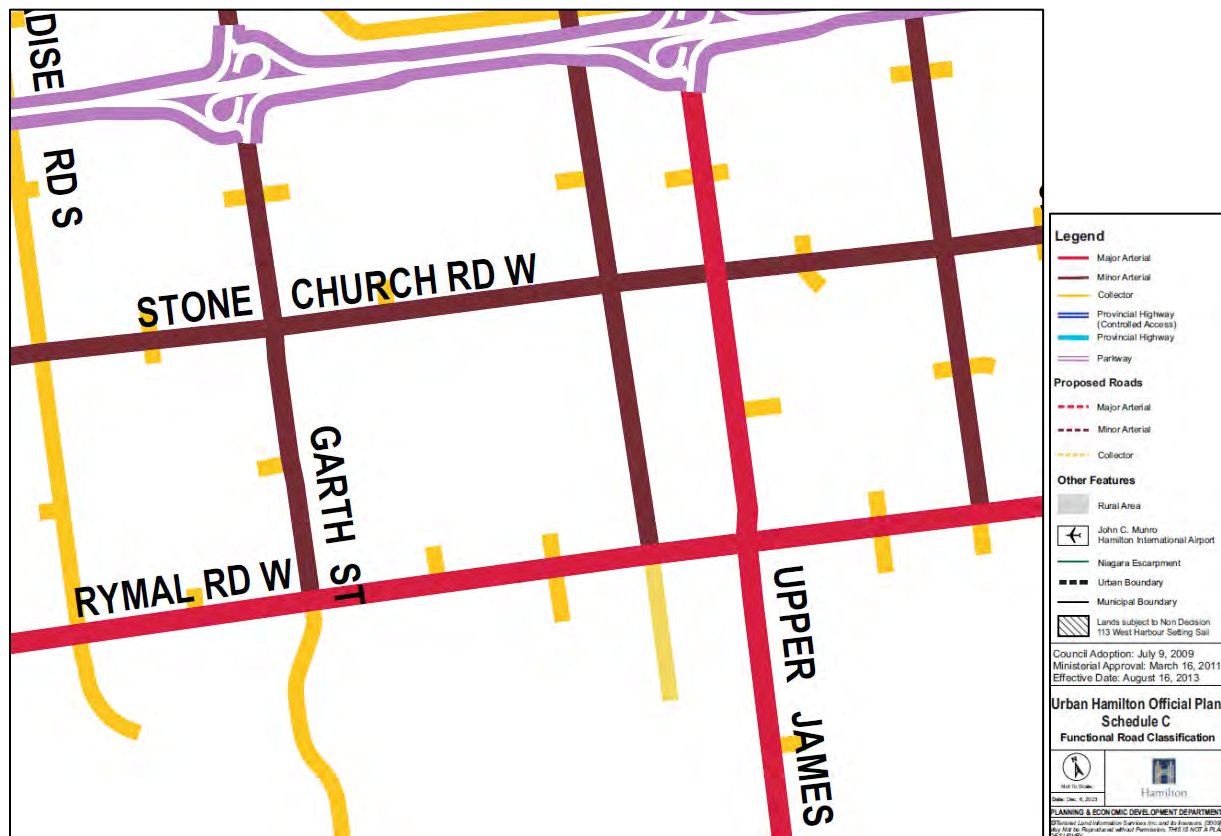
Excerpt from Schedule E-1 Land Use Designations, Hamilton Urban Official Plan, November 2022

Schedule B – Natural Heritage System



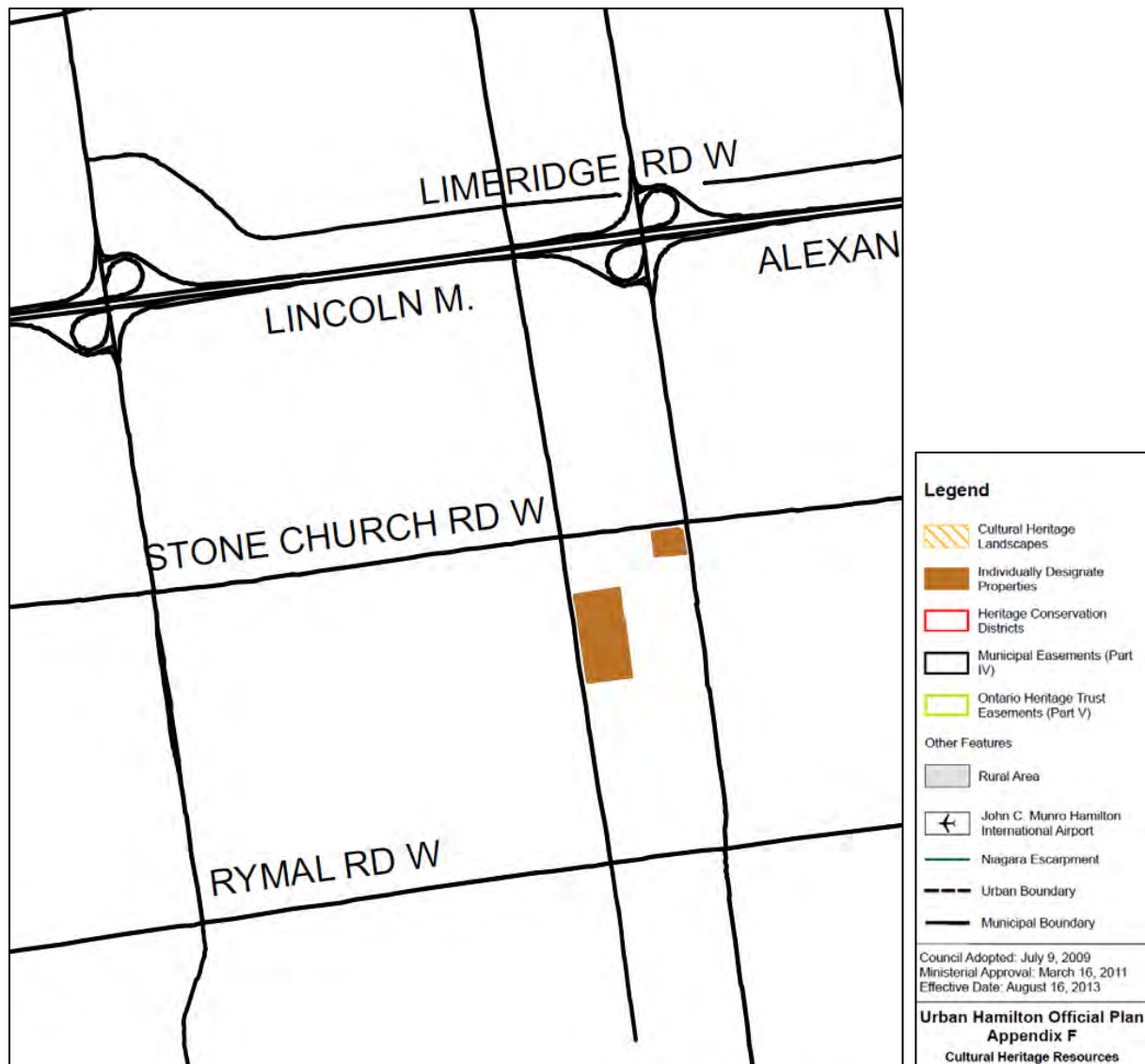
Excerpt from Schedule B, Natural Heritage System, Hamilton Urban Official Plan, November 2022

Schedule C – Functional Road Classification



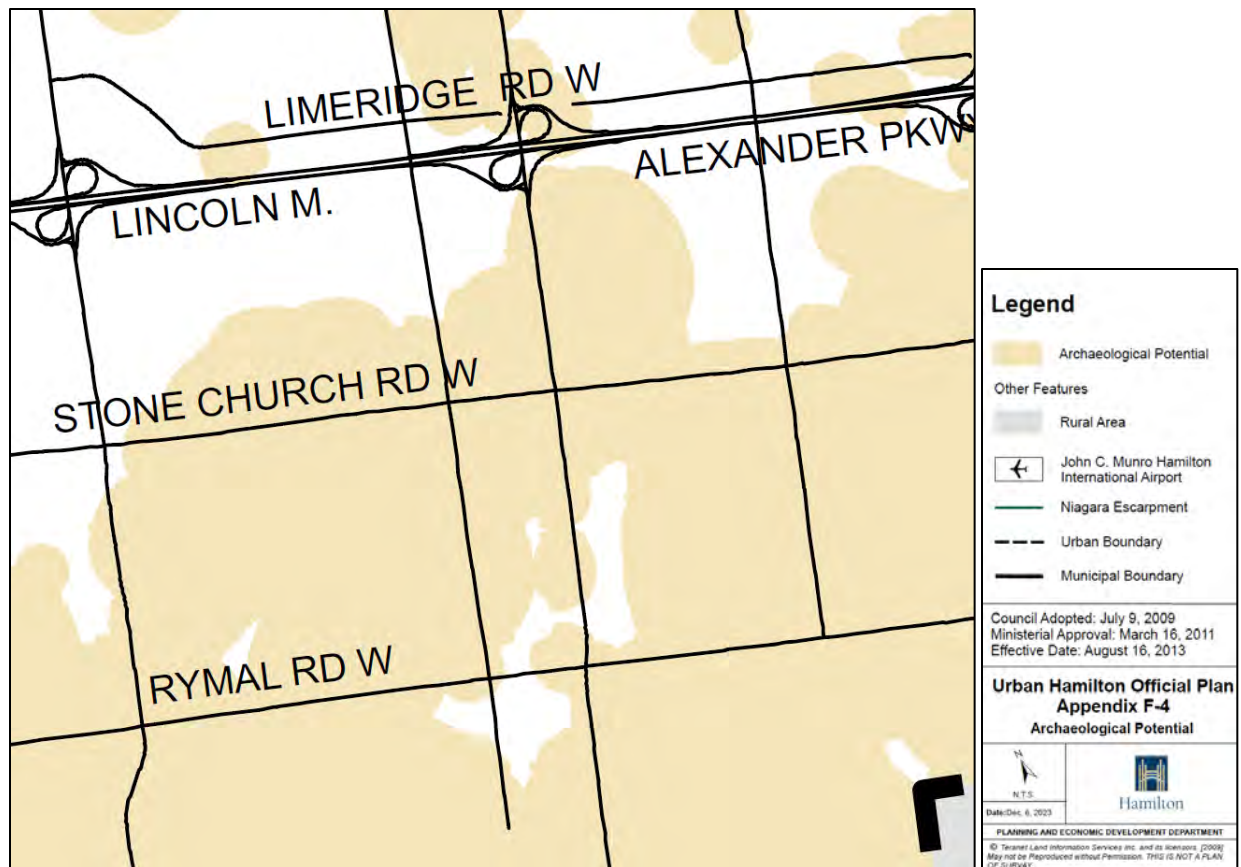
Excerpt from Schedule C, Functional Road Classification, Hamilton Urban Official Plan, November 2022

Cultural Heritage Resources



Excerpt from Appendix F, Cultural Heritage Resources, Hamilton Urban Official Plan, November 2022

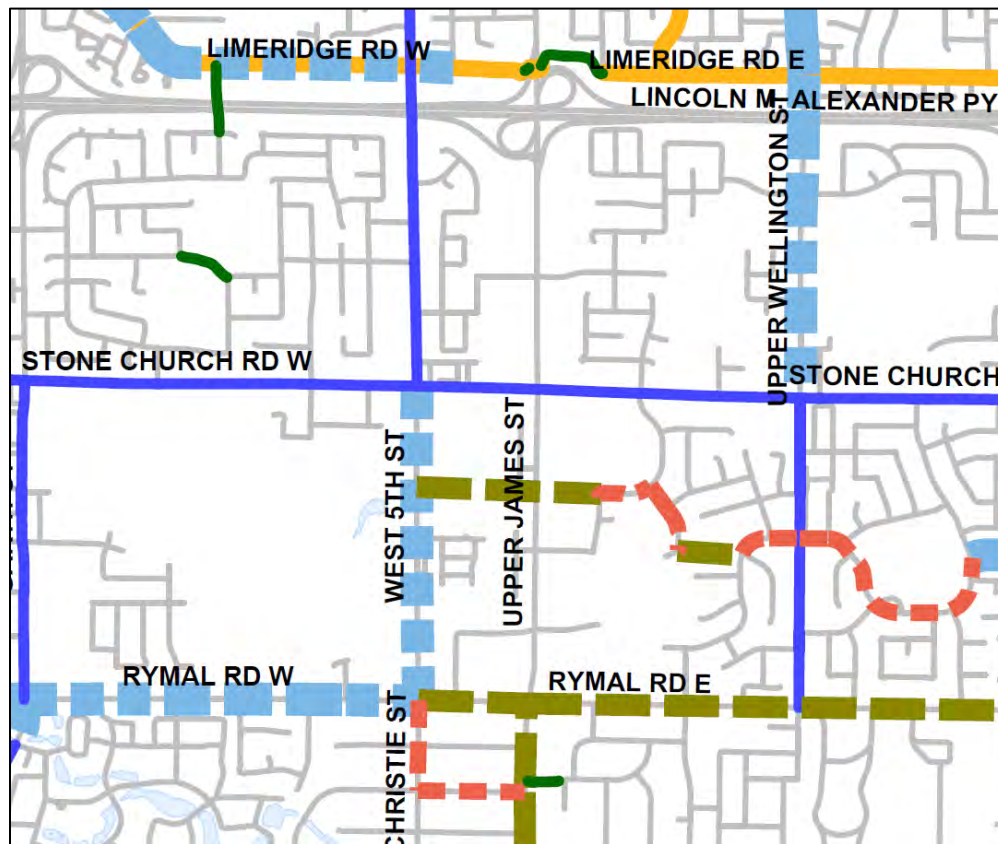
Appendix F-4 Archaeology Potential



Excerpt from Appendix F-4 – Archaeological Potential, Hamilton Urban Official Plan, November 2022

Section B: Transportation Master Plan Update Relevant Figures

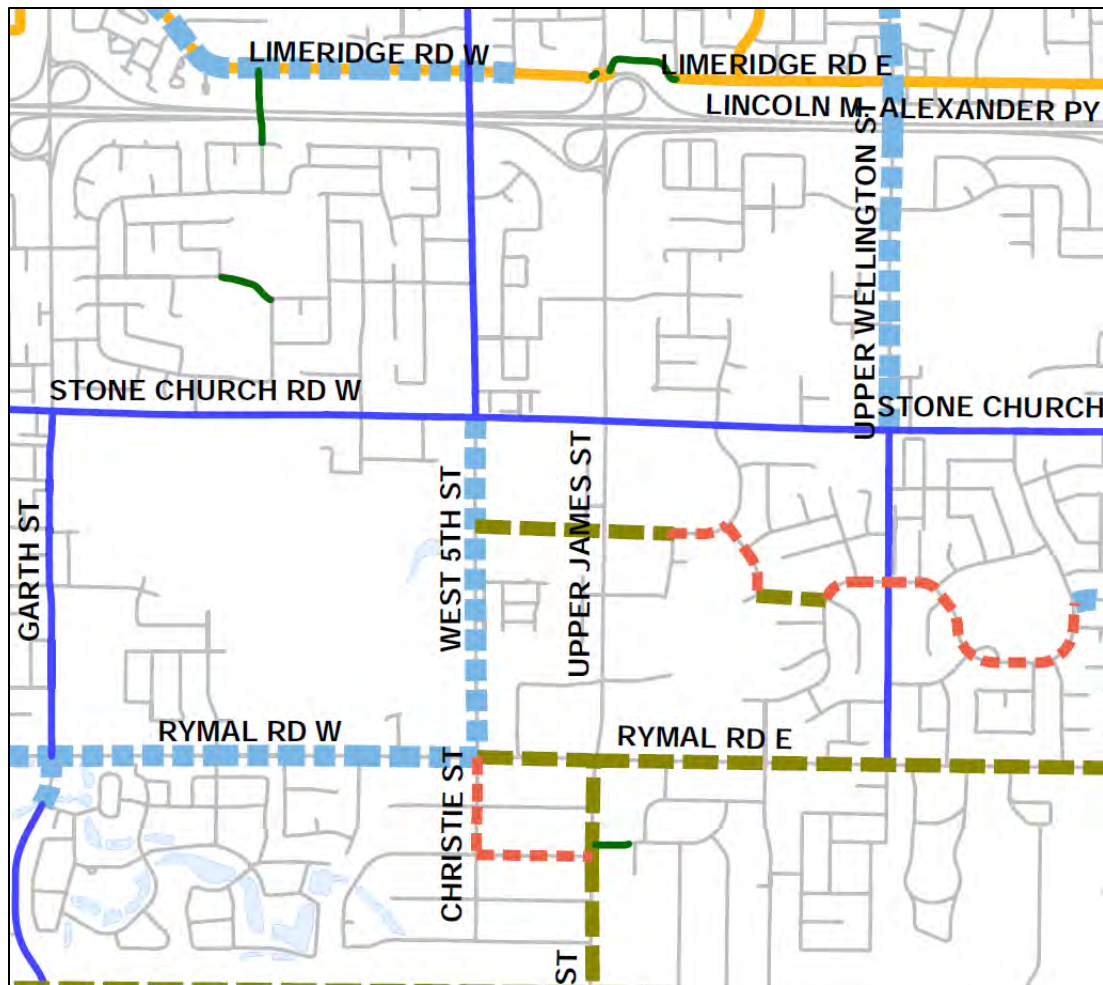
Map 1A: Planned Cycling Network



Except from: City of Hamilton, 2018 Transportation Master Plan Update, 2018



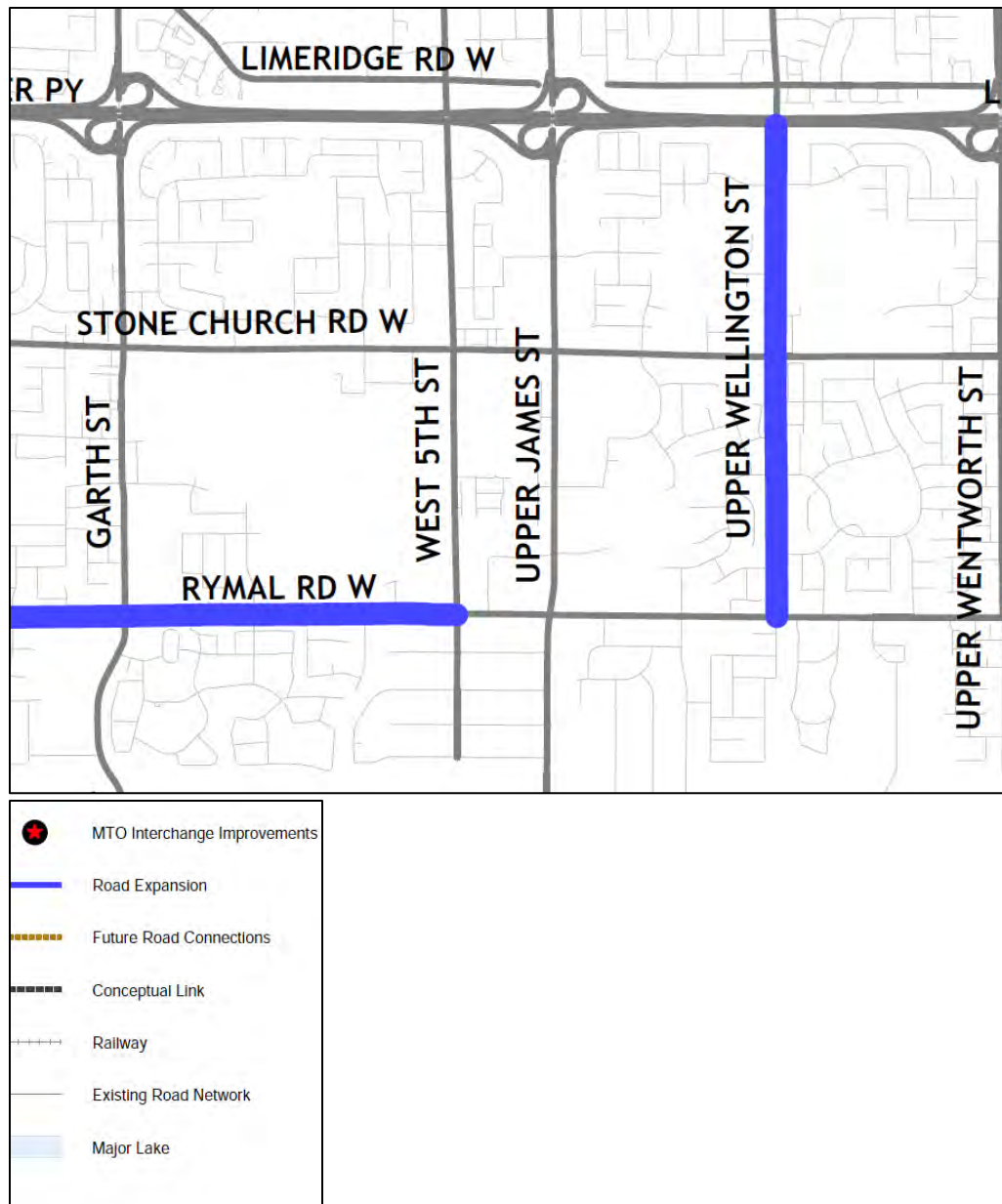
Map 1B – Planned Cycling Network – Urban



Except from: City of Hamilton, 2018 Transportation Master Plan Update, 2018

Legend	
	Planned Bike Lane
	Planned Multi-use Trail
	Planned Paved Shoulder
	Planned Signed Route (shared on-street)
	Existing Bike Lane
	Existing Multi-use Trail Paved
	Existing Multi-use Trail Unpaved
	Existing Paved Shoulder
	Existing Signed Route (shared on-street)

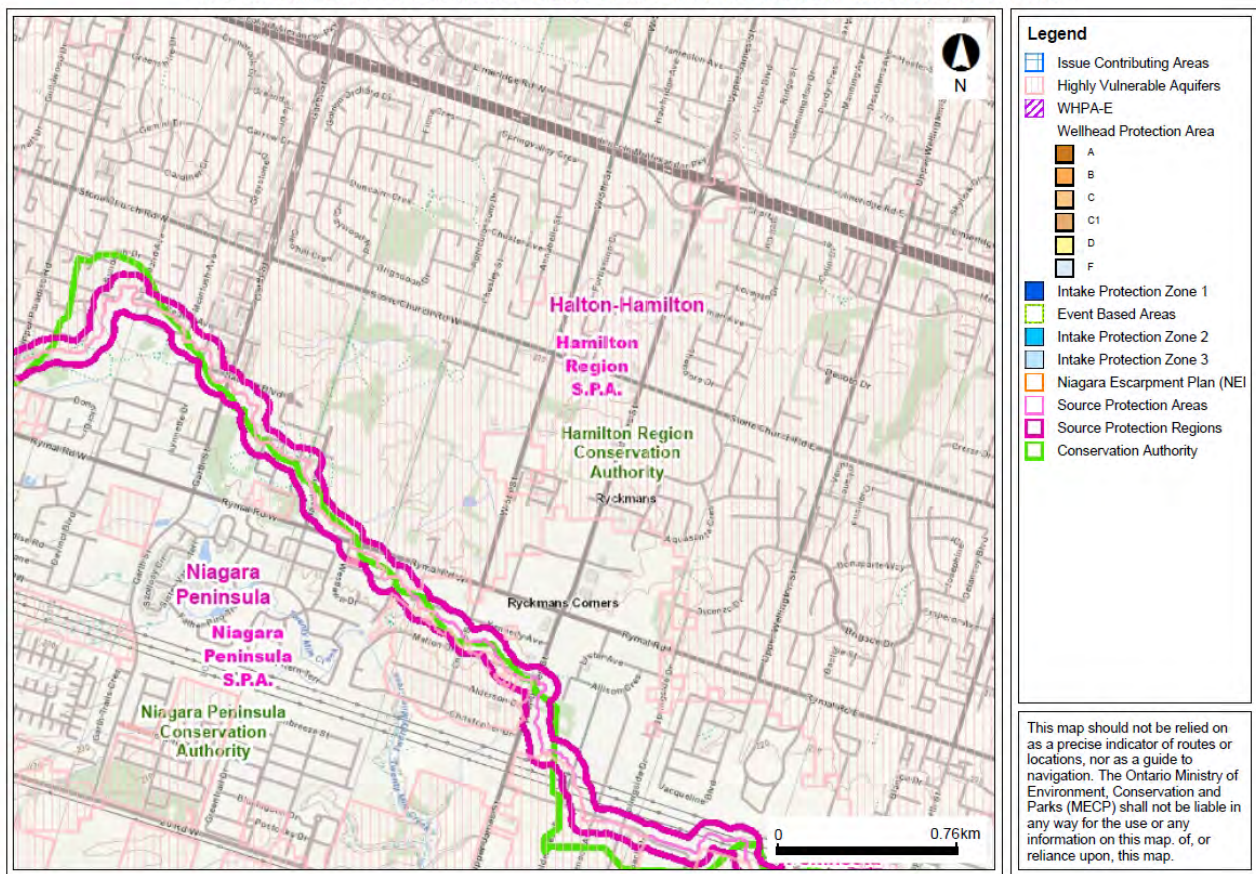
Map 3A – Road Network Improvements – Urban



Except from: City of Hamilton, 2018 Transportation Master Plan Update, 2018

Section C:Sourcewater Protection Figure

West 5th Street Corridor Sourcewater Protection Information Atlas



© King's Printer for Ontario and its licensors, 2025

May Not be Reproduced without Permission.
THIS IS NOT A PLAN OF SURVEY.

Map Created: 2/14/2025
Map Center: 43.20893 N, -79.89625 W

Government of Ontario, Sourcewater Protection Information Atlas, Accessed January 25, 2025:

<https://www.lioapplications.lrc.gov.on.ca/SourceWaterProtection/index.html?viewer=SourceWaterProtection.SWPViewer&locale=en-CA>



BASE INFORMATION SUPPLIED IN DIGITAL FORMAT BY THE CITY OF HAMILTON, VIA S.E.C. AND FROM VARIOUS S.E.C. DRAWINGS & FIGURES.