





Location Map



 Hamilton

PLANNING AND ECONOMIC DEVELOPMENT DEPARTMENT

File Name/Number: 0 Dulgaren St	Date: April 1, 2026	
Appendix "A"	Scale: N.T.S	Planner/Technician: RD/RS

Subject Property

 0 Dulgaren Street, Hamilton
Item #12

 Buildings

NOTE: THIS IS A NON-BUILDABLE PROPERTY

PIN # 16921-0297 (LT)
 IRREGULAR 1401.32SF 13.85FR 101.21D more or less

According to the last returned assessment roll, the assessed value of land is: \$8,000

Roll No. 070.741.00584

Minimum Bid: \$5,371.25