




<h1 style="margin: 0;">Location Map</h1>		 Hamilton
PLANNING AND ECONOMIC DEVELOPMENT DEPARTMENT		
File Name/Number: 0 Lime Kiln Rd	Date: April 1, 2026	
Appendix "A"	Scale: N.T.S	Planner/Technician: RD/RS
<p>Subject Property</p> <p> 0 Lime Kiln Road, Ancaster Item #13</p> <p> Buildings</p> <p>PIN # 17564-1011 (LT) IRREGULAR 16625.40SF 50.86FR D more or less According to the last returned assessment roll, the assessed value of land is: \$449,000</p> <p>Roll No. 140.270.48002</p>		
Minimum Bid:		\$43,664.79