




Key Map - Ward 3

<h1>Location Map</h1>		 Hamilton
PLANNING AND ECONOMIC DEVELOPMENT DEPARTMENT		
File Name/Number: 125 Victoria Ave S		Date: April 1, 2026
Appendix "A"	Scale: N.T.S	Planner/Technician: RD/RS
<p>Subject Property</p> <p> 125 Victoria Avenue South, Hamilton Item #15</p> <p> Buildings</p> <p>PIN # 17177-0070 (LT) 0.16AC 50.00FR 144.00D more or less According to the last returned assessment roll, the assessed value of land is: \$ 567,000</p> <p>Roll No. 030.202.05840</p>		
Minimum Bid:		\$61,706.98