




**Key Map - Ward 8**

<h1>Location Map</h1>		 <b>Hamilton</b>
<b>PLANNING AND ECONOMIC DEVELOPMENT DEPARTMENT</b>		
<b>File Name/Number:</b> 82 Limeridge Rd W		<b>Date:</b> April 1, 2026
<b>Appendix "A"</b>	<b>Scale:</b> N.T.S	<b>Planner/Technician:</b> RD/RS
<b>Subject Property</b>		
<p> 82 Limeridge Road West, Hamilton Item #5</p> <p> Buildings</p> <p>PIN # 16968-0092 (LT) 0.09AC 45.00FR 90.00D more or less According to the last returned assessment roll, the assessed value of land is: \$312,000</p> <p>Roll No. 080.931.00026</p>		
<b>Minimum Bid:</b>		<b>\$45,923.60</b>

**Minimum Bid: \$45,923.60**