


Key Map - Ward 2 


Location Map



 Hamilton

PLANNING AND ECONOMIC DEVELOPMENT DEPARTMENT

File Name/Number: 32-36 Tiffany St	Date: April 1, 2026	
Appendix "A"	Scale: N.T.S	Planner/Technician: RD/RS

Subject Property

 32-36 Tiffany Street, Hamilton
Item #7

 Buildings

PIN # 17151-0032 (LT)
0.34AC 102.00FR 150.00D more or less
According to the last returned assessment roll, the assessed value of land is: \$144,000

Roll No. 020.125.57230

Minimum Bid:	\$102,404.87
---------------------	---------------------