

**Colborne
Dundas**

Approved Plan
Council Approved: Sept. 2, 1976

Population: 650 (2001)
535 (2006)
905 (2011)
790 (2021)

Legend

-  Neighbourhood Boundary
-  Single and Double
-  Low Density Apartments
-  Medium Density Apartments
-  Commercial
-  Civic and Institutional
-  Industrial
-  Park and Recreational
-  Utilities

MAP 2220

Date:
February 2026

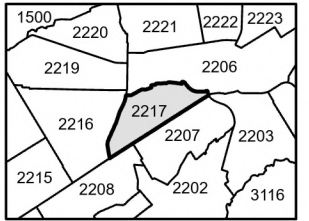
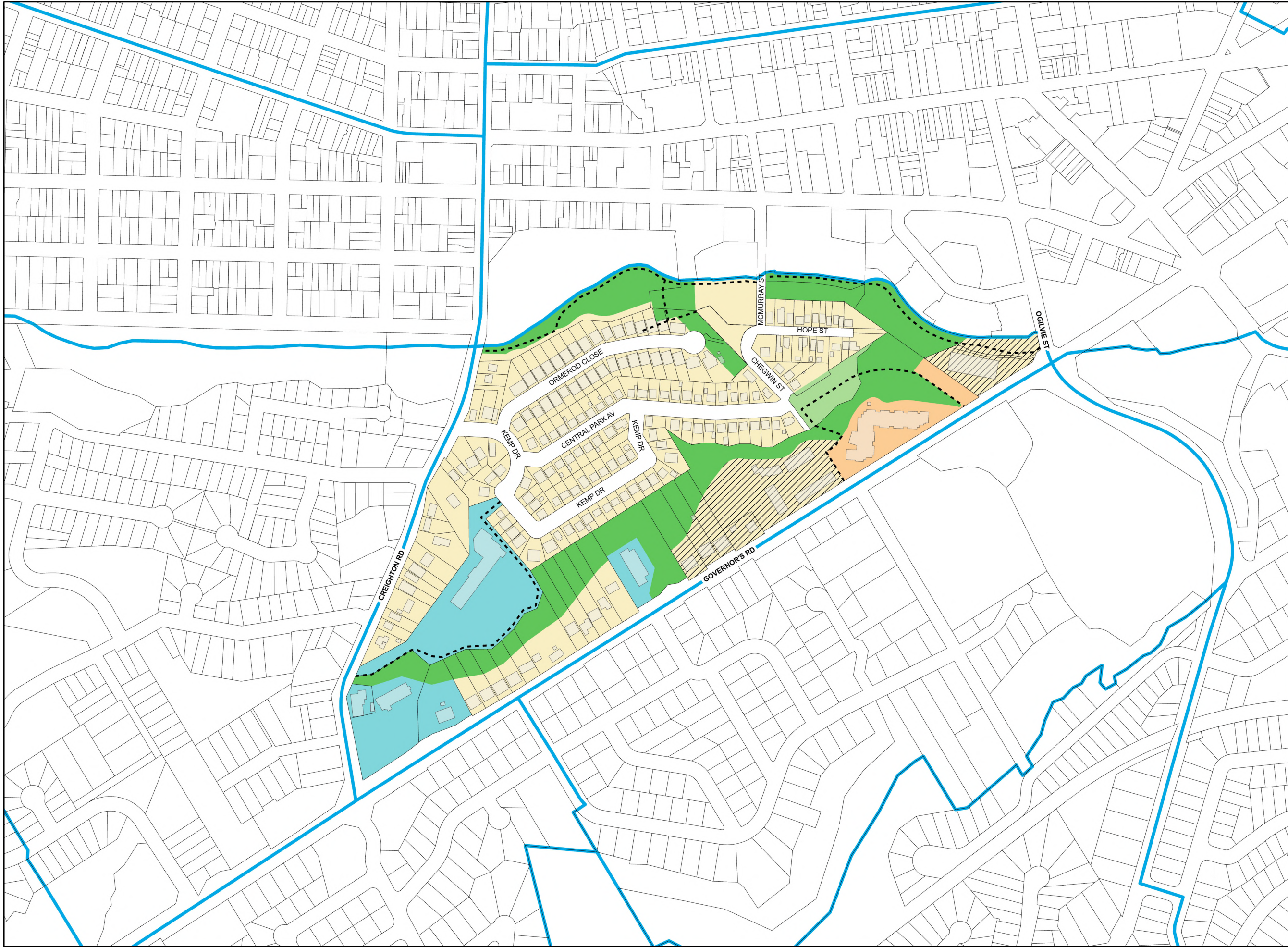


Scale 1:5,000



Hamilton

PLANNING AND ECONOMIC DEVELOPMENT DEPARTMENT
© Teranel Land Information Services Inc. and its licensors.
[2026] May not be reproduced without permission.
THIS IS NOT A PLAN OF SURVEY.



**Creighton East
Dundas**
Approved Plan

Population: 1010 (2001)
1050 (2006)
970 (2011)
950 (2021)

- Legend**
- Neighbourhood Boundary
 - Walkway
 - Proposed Roads
 - Single and Double
 - Attached Housing
 - Medium Density Apartments
 - Civic and Institutional
 - Park and Recreational
 - Open Space

MAP 2217

Date:
February 2026

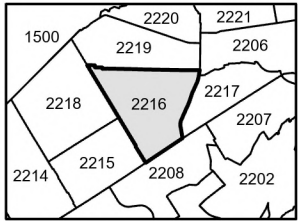
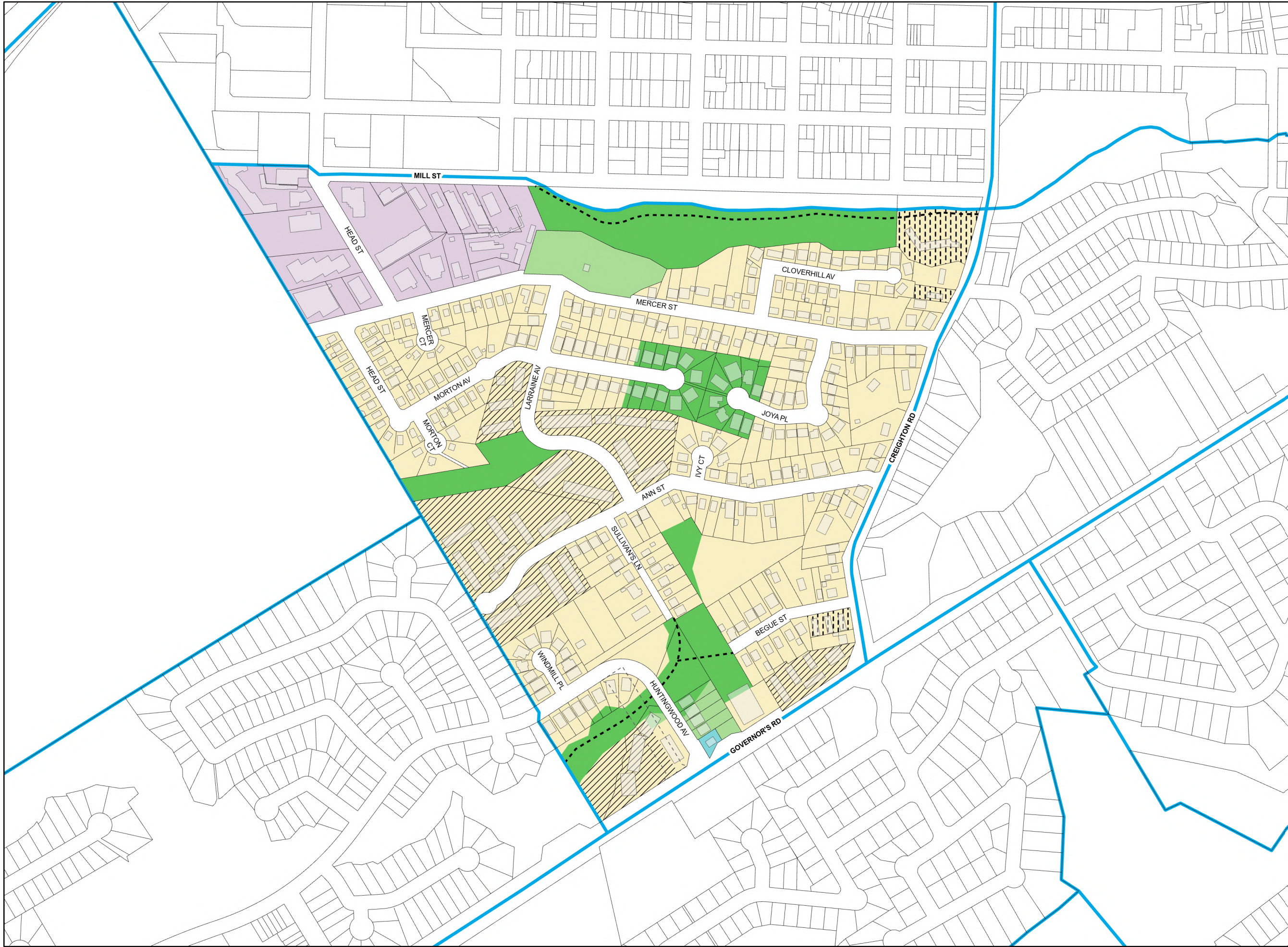


Scale 1:5,000



Hamilton

PLANNING AND ECONOMIC DEVELOPMENT DEPARTMENT
© Teranel Land Information Services Inc. and its licensors.
[2026] May not be reproduced without permission.
THIS IS NOT A PLAN OF SURVEY.



Creighton West Dundas
Approved Plan

Population: 1330 (2001)
990 (2006)
1475 (2011)
1425 (2021)

Legend

-  Neighbourhood Boundary
-  Walkway
-  Proposed Roads
-  Single and Double
-  Attached Housing
-  Low Density Apartments
-  Civic and Institutional
-  Industrial (Light)
-  Park and Recreational
-  Open Space

MAP 2216

Date:
February 2026

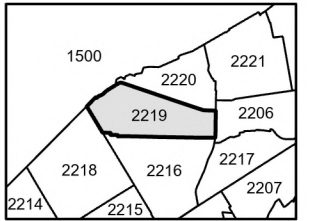


Scale 1:5,000



Hamilton

PLANNING AND ECONOMIC DEVELOPMENT DEPARTMENT
© Teranel Land Information Services Inc. and its licensors.
[2026] May not be reproduced without permission.
THIS IS NOT A PLAN OF SURVEY.



**Spencer Creek
Dundas**
Approved Plan

Population: 925 (2001)
955 (2006)
915 (2011)
920 (2021)



- Legend**
- Neighbourhood Boundary
 - Proposed Roads
 - Single and Double
 - Attached Housing
 - Low Density Apartments
 - Commercial
 - Civic and Institutional
 - Industrial
 - Park and Recreational
 - Open Space
 - Utilities

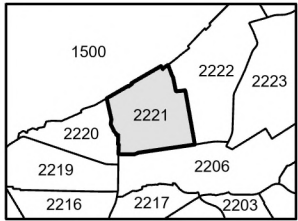
MAP 2219

Date:
March 2026

Scale 1:5,000









PLANNING AND ECONOMIC DEVELOPMENT DEPARTMENT
© Teranel Land Information Services Inc. and its licensors.
[2026] May not be reproduced without permission.
THIS IS NOT A PLAN OF SURVEY.



**Sydenham
Dundas**
Approved Plan

Population: 975 (2001)
1335 (2006)
1185 (2011)
1170 (2021)

Legend

-  Neighbourhood Boundary
-  Single and Double
-  Low Density Apartments
-  Civic and Institutional
-  Industrial
-  Open Space

MAP 2221

Date:
March 2026



Scale 1:5,000



Hamilton

PLANNING AND ECONOMIC DEVELOPMENT DEPARTMENT
© Teranel Land Information Services Inc. and its licensors.
[2026] May not be reproduced without permission.
THIS IS NOT A PLAN OF SURVEY.