

Albion Falls

Approved Plan
Council Approved: Jan. 12, 1962

Population: 520 (2001)
555 (2006)
660 (2011)
710 (2021)

Legend

-  Neighbourhood Boundary
-  Proposed Roads
-  Single and Double
-  Attached Housing
-  Commercial
-  Industrial
-  Open Space
-  Utilities

**MAP 7409
(Map 1 of 2)**

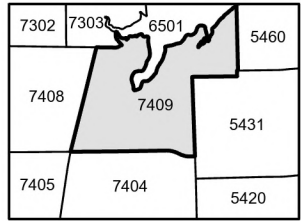
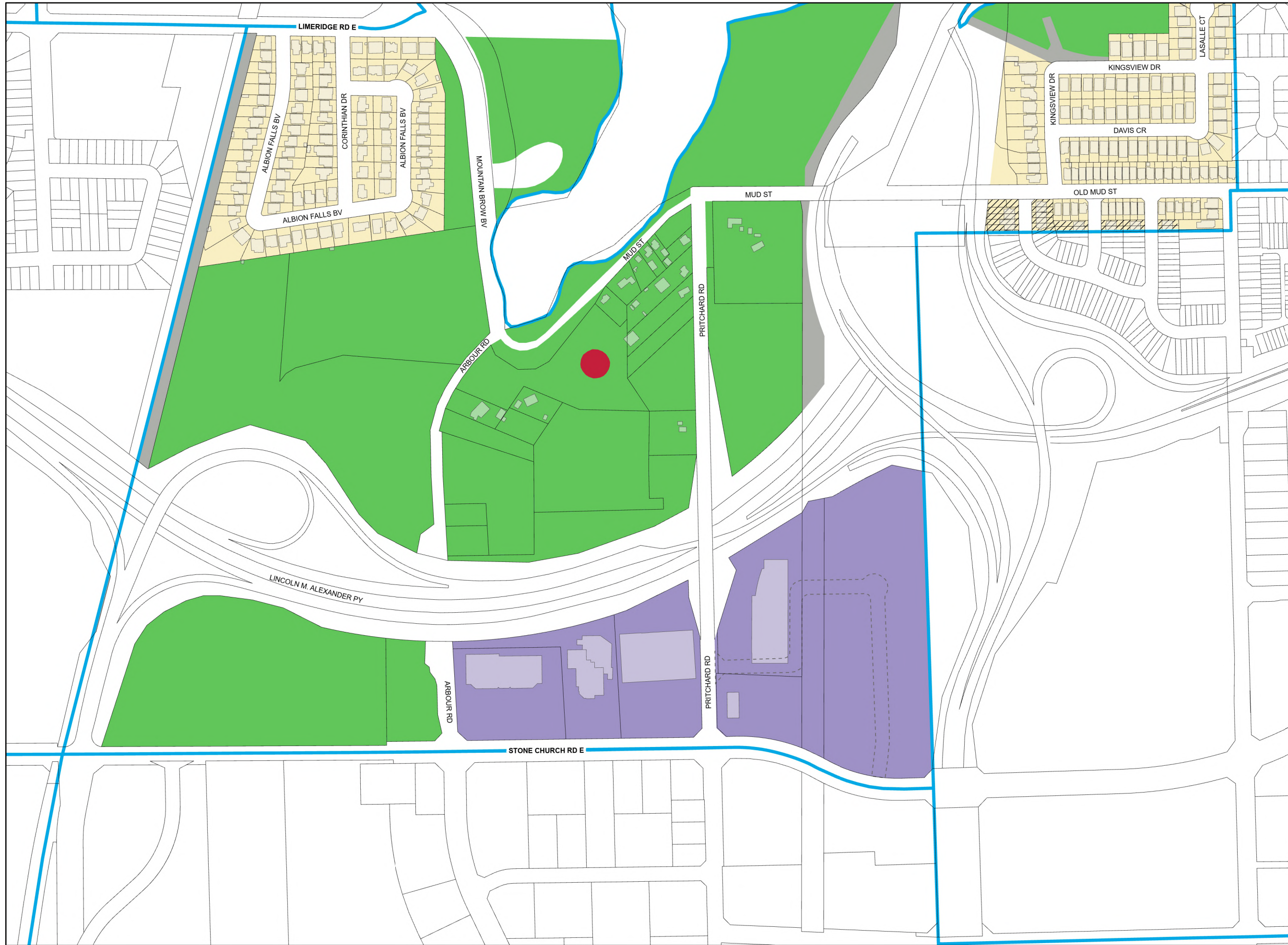
Date:
March 2026



Hamilton

PLANNING AND ECONOMIC DEVELOPMENT DEPARTMENT

© Teranel Land Information Services Inc. and its licensors.
[2026] May not be reproduced without permission.
THIS IS NOT A PLAN OF SURVEY.



Albion Falls
 Approved Plan
 Council Approved: Jan. 12, 1962

Population: 520 (2001)
 555 (2006)
 660 (2011)
 710 (2021)

Legend

-  Neighbourhood Boundary
-  Proposed Roads
-  Single and Double
-  Attached Housing
-  Commercial
-  Industrial
-  Open Space
-  Utilities

MAP 7409
(Map 2 of 2)

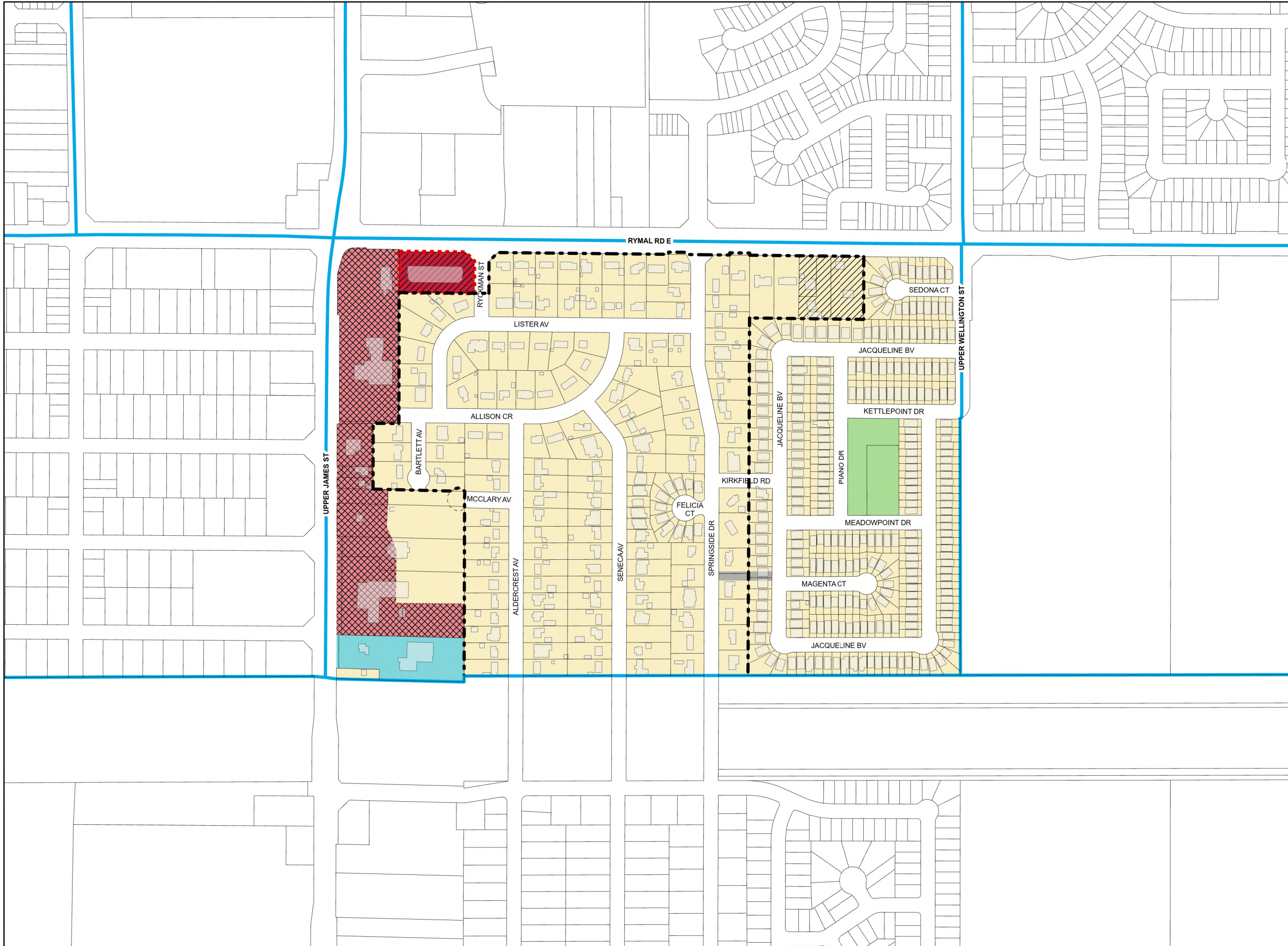
Date:
 March 2026



7605	7604	7508	7507
7603	7501	7502	
4100			

Allison
Approved Plan
Council Approved: Aug. 27, 1991

Population: 1035 (2001)
1415 (2006)
1465 (2011)
1415 (2021)



- Legend**
- Neighbourhood Boundary
 - Proposed Roads
 - Area Subject To Urban Design Guidelines
 - Special Policy Area
 - Single and Double
 - Attached Housing
 - Neighbourhood Commercial
 - Highway Commercial
 - Civic and Institutional
 - Park and Recreational
 - Open Space
 - Utilities

MAP 7501

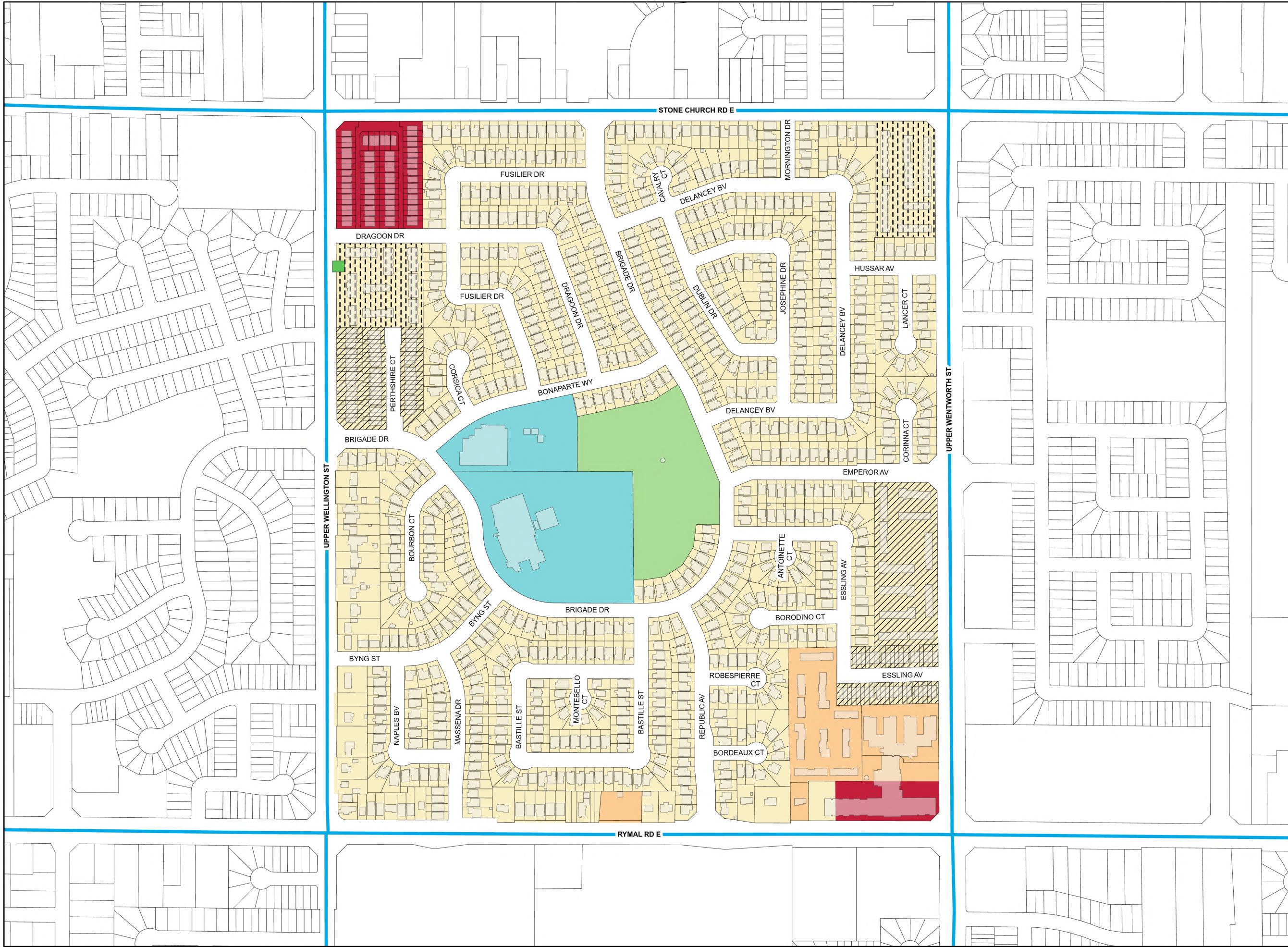
Date:
March 2026



PLANNING AND ECONOMIC DEVELOPMENT DEPARTMENT
© Teranel Land Information Services Inc. and its licensors.
[2026] May not be reproduced without permission.
THIS IS NOT A PLAN OF SURVEY.

7509	7510	7511
7508	7507	7506
7501	7502	7503

Barnstown
 Approved Plan
 Council Approved: May 8, 1978
 Population: 4355 (2001)
 4630 (2006)



- Legend**
-  Neighbourhood Boundary
 -  Single and Double
 -  Attached Housing
 -  Low Density Apartments
 -  Medium Density Apartments
 -  Commercial
 -  Civic and Institutional
 -  Park and Recreational
 -  Open Space

MAP 7507

Date:
March 2026



Scale 1:5,000



Hamilton

PLANNING AND ECONOMIC DEVELOPMENT DEPARTMENT
 © Teranel Land Information Services Inc. and its licensors.
 [2026] May not be reproduced without permission.
 THIS IS NOT A PLAN OF SURVEY.

7205	7305	7304
7204	7301	7302
7512	7407	7408

Berrisfield

Approved Plan
Council Approved: Dec. 16, 1969

Population: 3980 (2001)
3885 (2006)
3885 (2011)
3775 (2021)

Legend

-  Neighbourhood Boundary
-  Proposed Roads
-  Single and Double
-  Attached Housing
-  Medium Density Apartments
-  Commercial
-  Civic and Institutional
-  Park and Recreational
-  Utilities

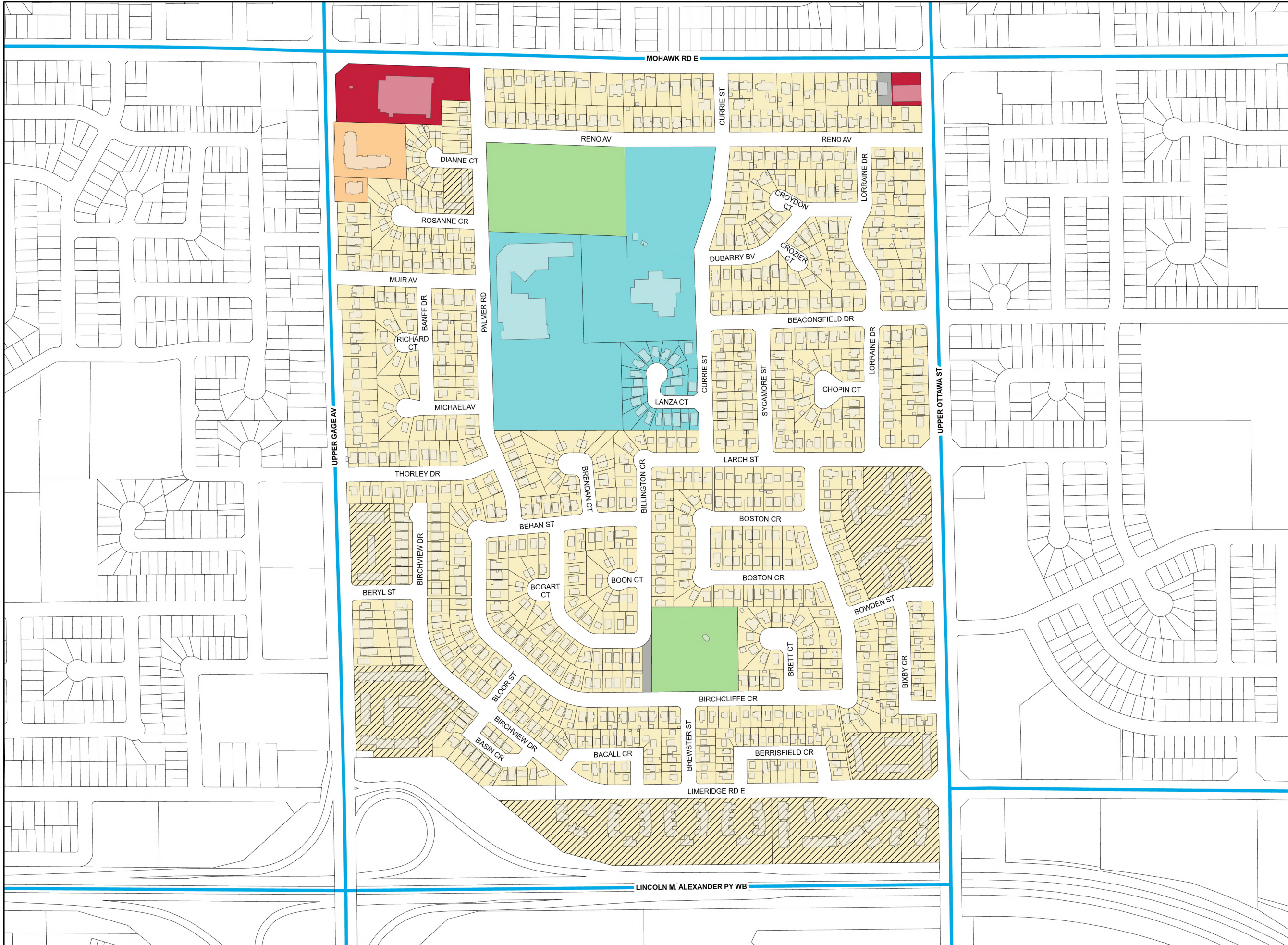
MAP 7301

Date:
March 2026



Hamilton

PLANNING AND ECONOMIC DEVELOPMENT DEPARTMENT
© Teranel Land Information Services Inc. and its licensors.
[2026] May not be reproduced without permission.
THIS IS NOT A PLAN OF SURVEY.

















6607	6606	6605
6602	6603	6604
7211	7212	7306

Blakely
Approved Plan
Council Approved: June 24, 1975

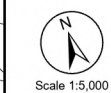
Population: 3395 (2001)
3400 (2006)
3315 (2011)
3150 (2021)

Legend

-  Neighbourhood Boundary
-  Single and Double
-  Low Density Apartments
-  Medium Density Apartments
-  Commercial
-  Commercial Conversion and Low Density Apartments
-  Commercial and Apartments
-  Civic and Institutional
-  Industrial
-  Park and Recreational
-  Open Space
-  Utilities

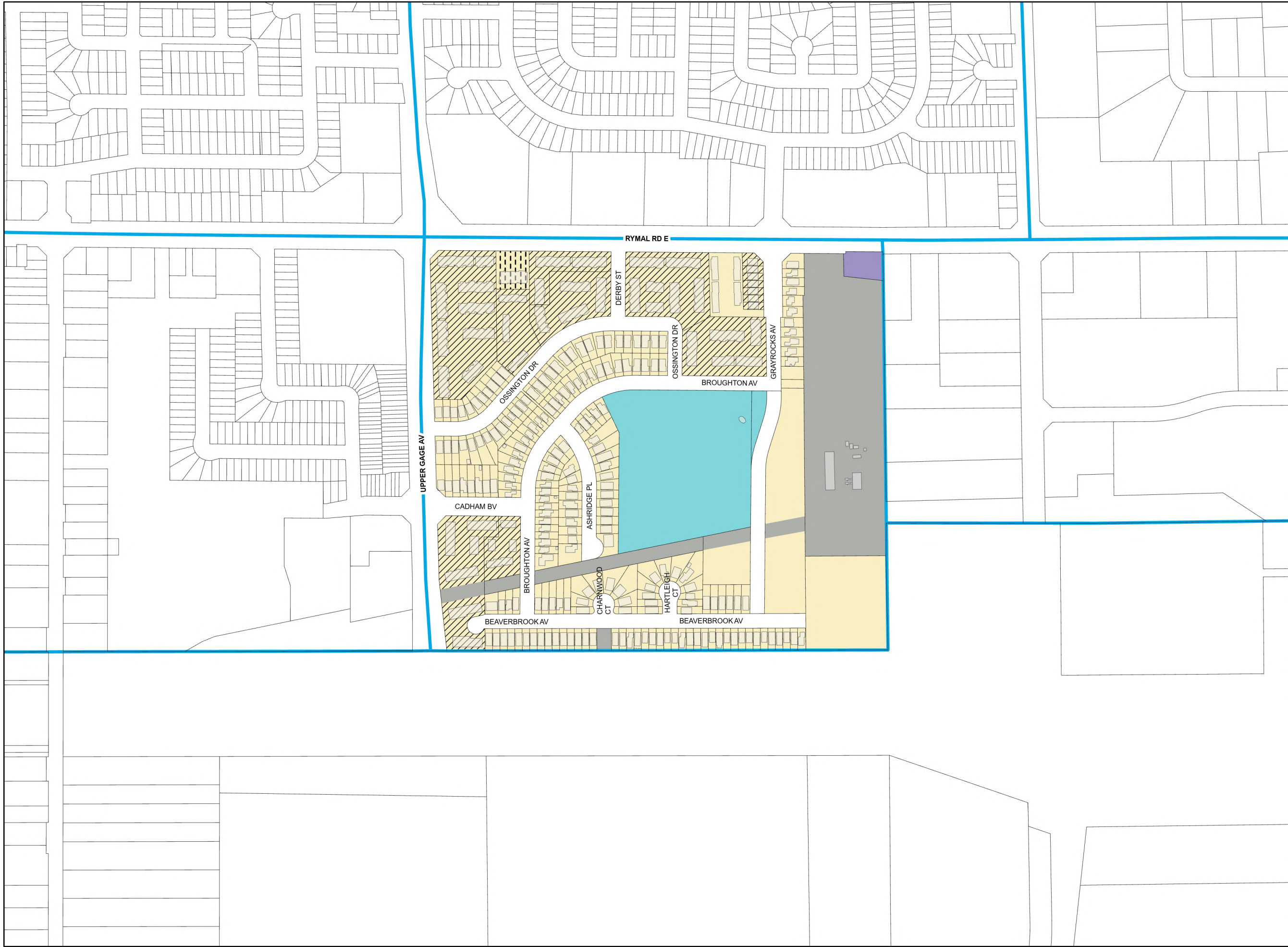
MAP 6603

Date:
March 2026



Hamilton

PLANNING AND ECONOMIC DEVELOPMENT DEPARTMENT
© Teranel Land Information Services Inc. and its licensors.
[2026] May not be reproduced without permission.
THIS IS NOT A PLAN OF SURVEY.










7505	7406	7405
7504	7401	7402
4100		

Broughton East

Approved Plan
Council Approved: Nov. 30 1976

Population: 1495 (2001)
1595 (2006)
1540 (2011)
1445 (2021)

Legend

-  Neighbourhood Boundary
-  Single and Double
-  Attached Housing
-  Low Density Apartments
-  Civic and Institutional
-  Industrial
-  Utilities

MAP 7401

Date:
March 2026



Scale 1:5,000



Hamilton

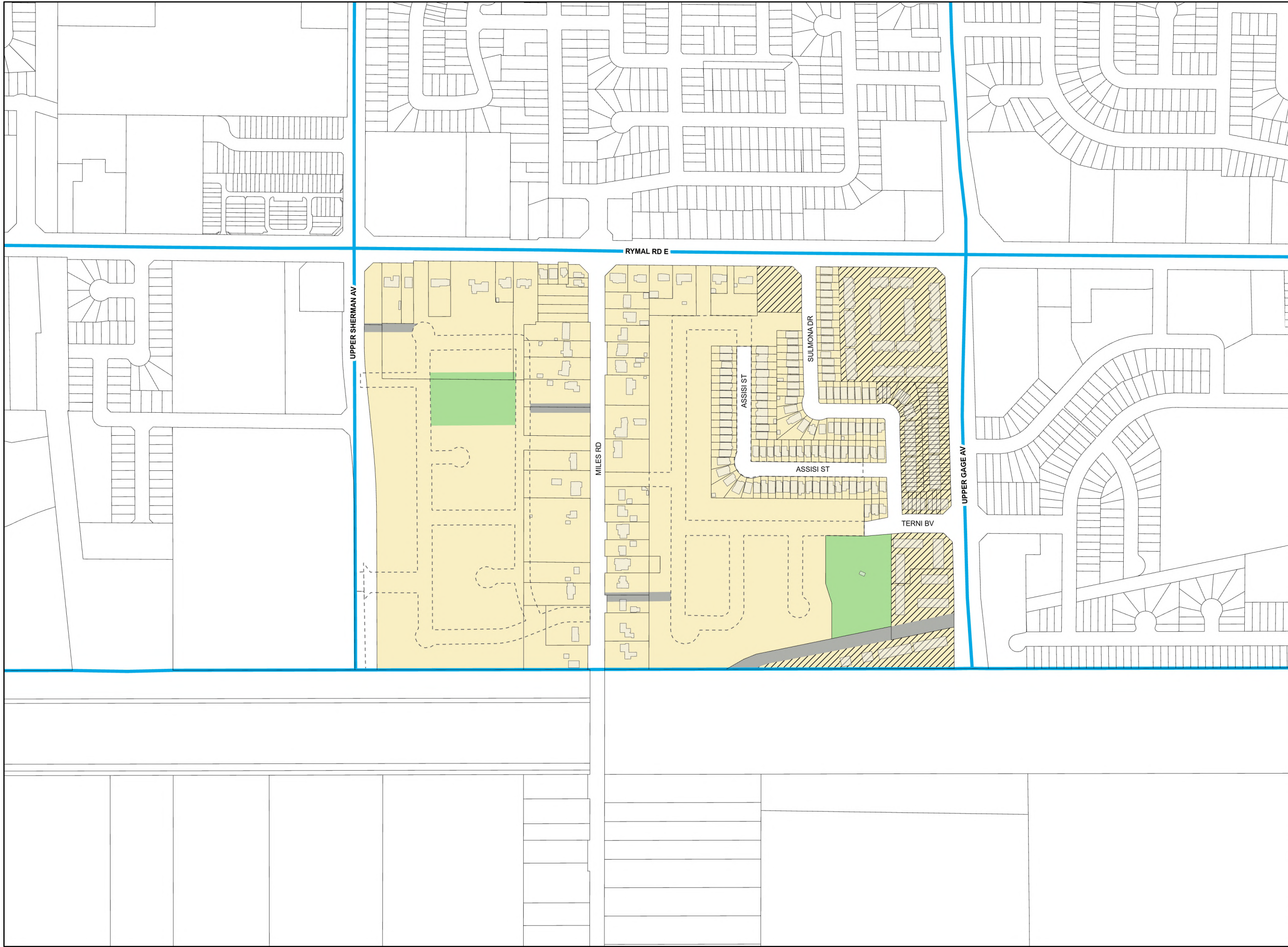
PLANNING AND ECONOMIC DEVELOPMENT DEPARTMENT
© Teranel Land Information Services Inc. and its licensors.
[2026] May not be reproduced without permission.
THIS IS NOT A PLAN OF SURVEY.

7506	7505	7406
7503	7504	7401
4100		







Broughton West

Approved Plan
Council Approved: Nov. 30, 1976

Population: 695 (2001)
840 (2006)
1100 (2011)
1150 (2021)



Legend

-  Neighbourhood Boundary
-  Proposed Roads
-  Single and Double
-  Attached Housing
-  Park and Recreational
-  Utilities

MAP 7504

Date:
March 2026



Scale 1:5,000



Hamilton

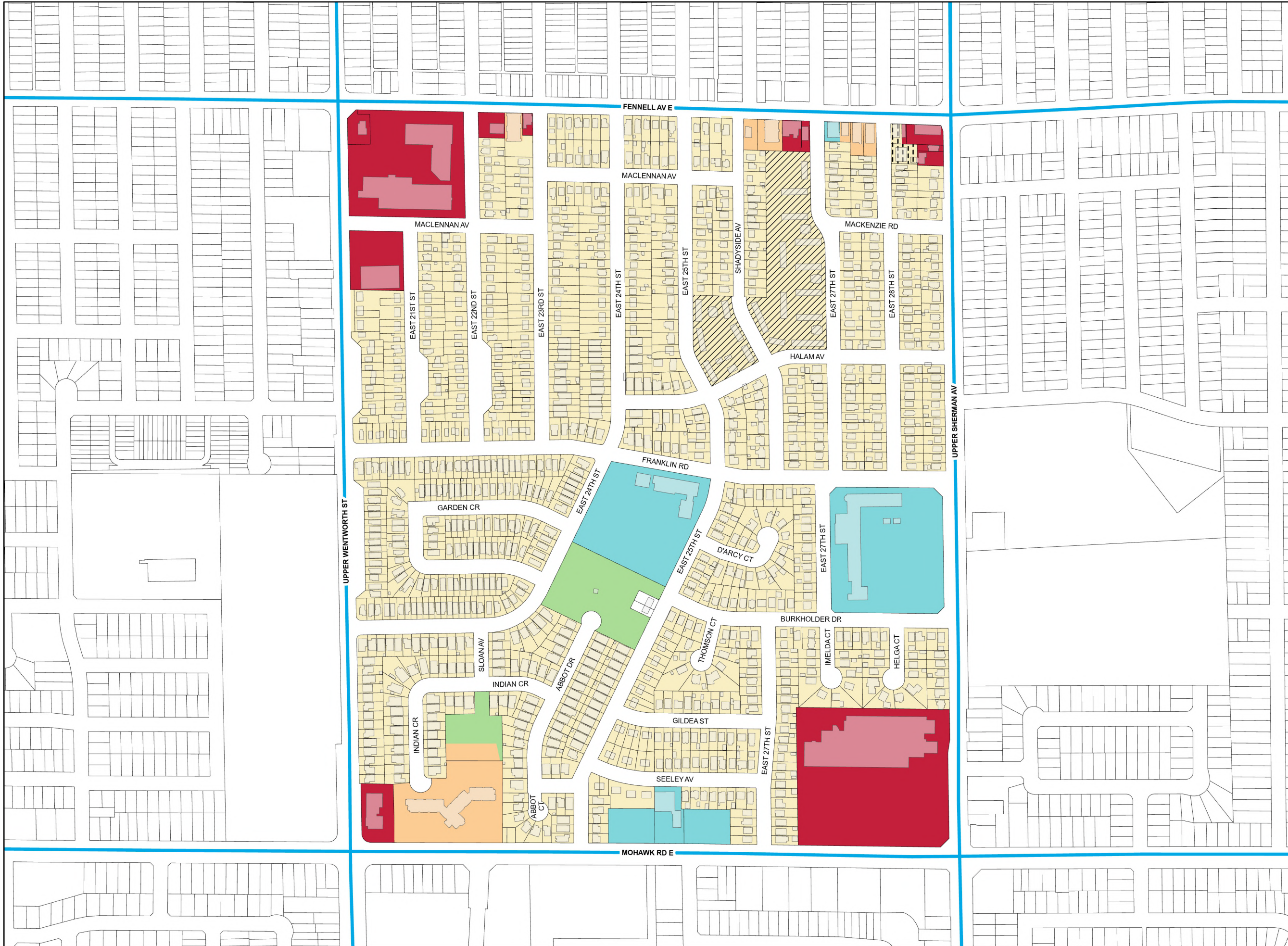
PLANNING AND ECONOMIC DEVELOPMENT DEPARTMENT
© Teranel Land Information Services Inc. and its licensors.
[2026] May not be reproduced without permission.
THIS IS NOT A PLAN OF SURVEY.

7210	7211	7212
7207	7206	7205
7202	7203	7204

Burkholme

Approved Plan
Council Approved: Oct. 29, 1974

Population: 3875 (2001)
3770 (2006)
3720 (2011)
3580 (2021)



Legend

-  Neighbourhood Boundary
-  Single and Double
-  Attached Housing
-  Low Density Apartments
-  Medium Density Apartments
-  Commercial
-  Civic and Institutional
-  Park and Recreational

MAP 7206

Date:
March 2026



Scale 1:5,000



Hamilton

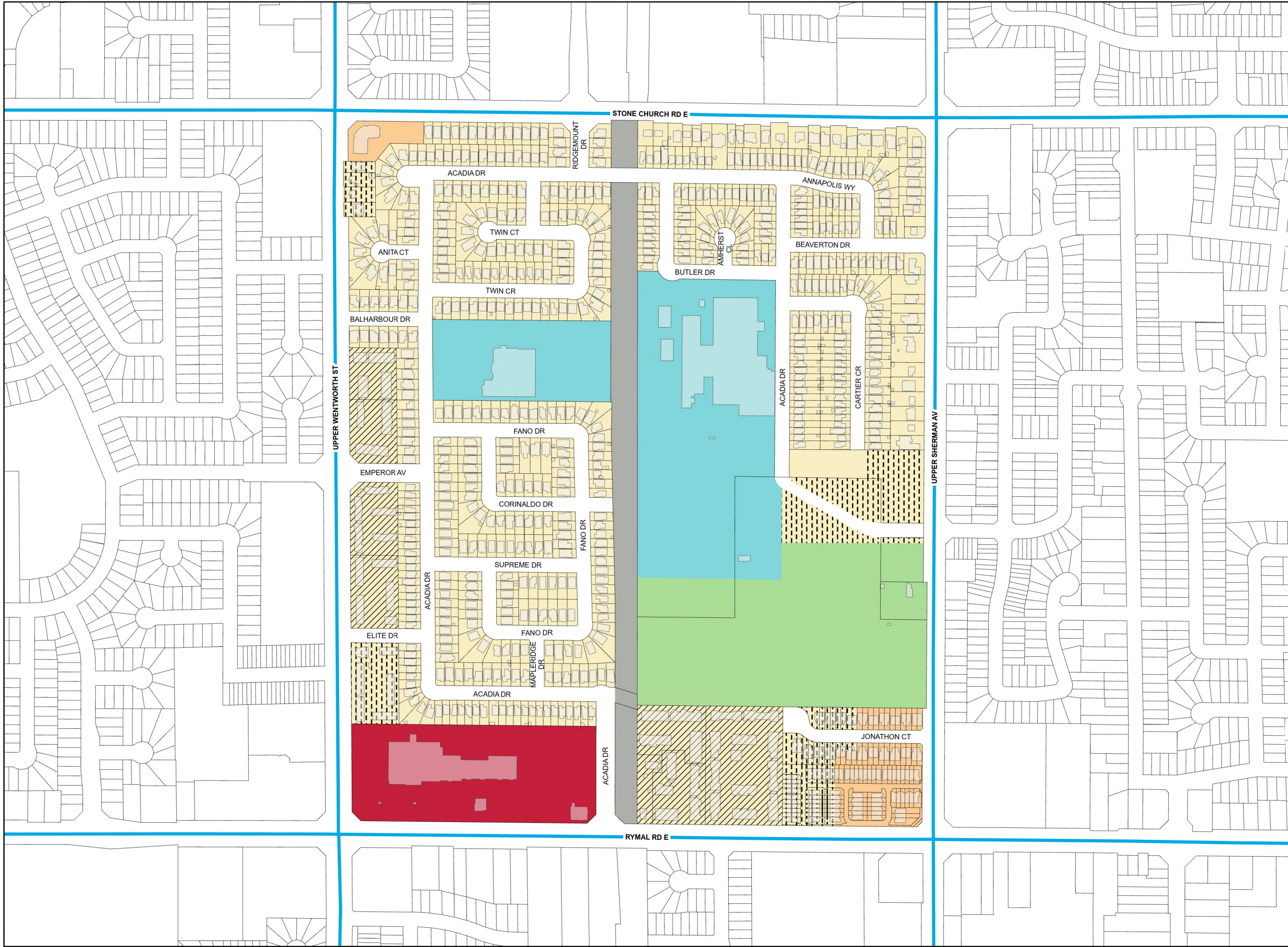
PLANNING AND ECONOMIC DEVELOPMENT DEPARTMENT

© Teranel Land Information Services Inc. and its licensors.
[2026] May not be reproduced without permission.
THIS IS NOT A PLAN OF SURVEY.

7510	7511	7512
7507	7506	7505
7502	7503	7504

Butler
Approved Plan
Council Approved: June 29, 1976

Population: 2925 (2001)
3080 (2006)
3120 (2011)
3250 (2021)



- Legend**
- Neighbourhood Boundary
 - Single and Double
 - Attached Housing
 - Low Density Apartments
 - Medium Density Apartments
 - Commercial
 - Civic and Institutional
 - Park and Recreational
 - Utilities

MAP 7506

Date:
March 2026

Scale 1:5,000

Hamilton

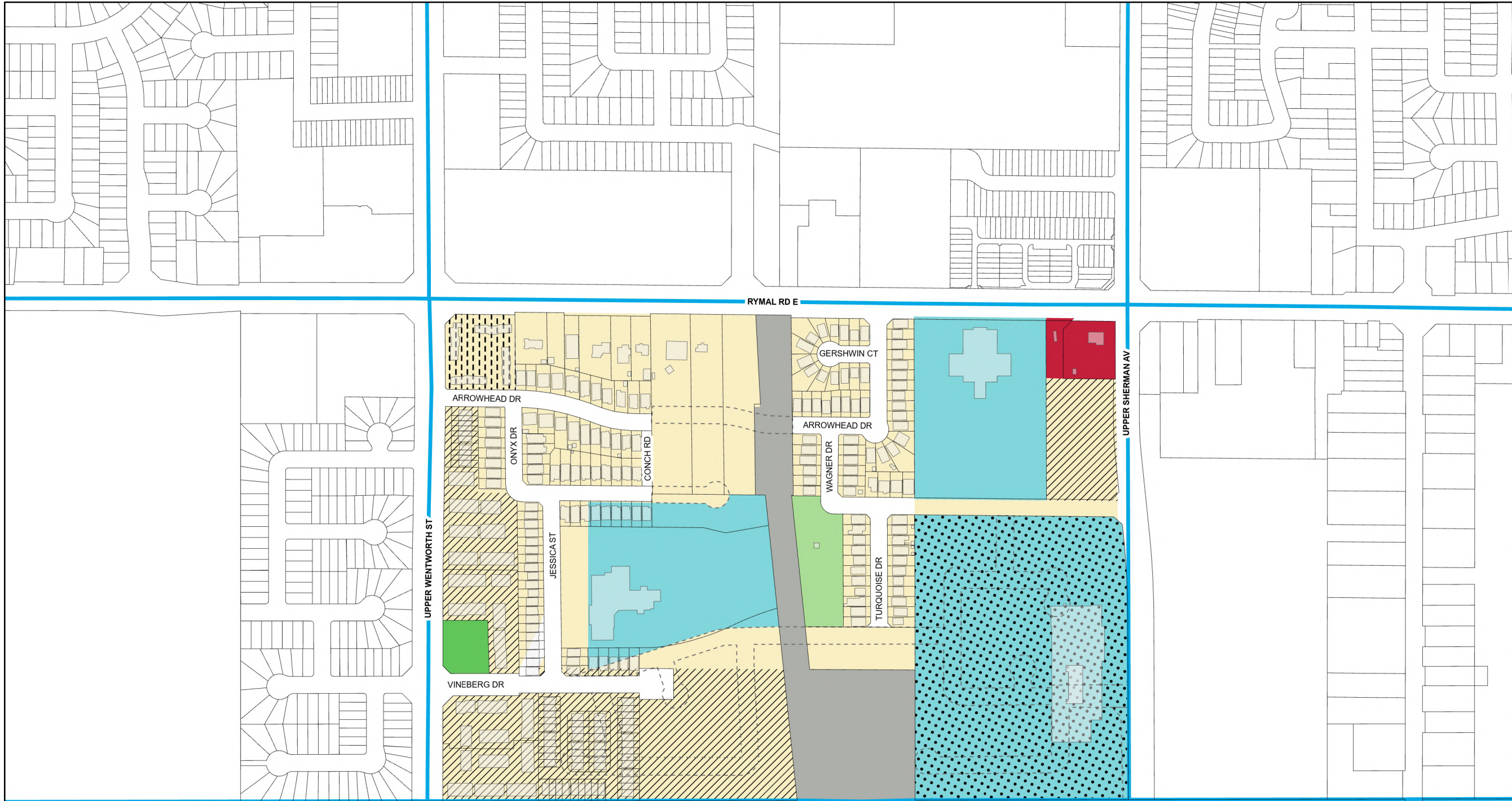
PLANNING AND ECONOMIC DEVELOPMENT DEPARTMENT
© Teranel Land Information Services Inc. and its licensors.
[2026] May not be reproduced without permission.
THIS IS NOT A PLAN OF SURVEY.

7507	7506	7505
7502	7503	7504
4100		

Chappel East

Approved Plan
Council Approved: Nov. 4 1989

Population: 375 (2001)
905 (2006)
1005 (2011)
1260 (2021)



- Legend**
- Neighbourhood Boundary
 - Proposed Roads
 - Single and Double
 - Attached Housing
 - Low Density Apartments
 - Medium Density Apartments
 - Commercial
 - Commercial and Apartments
 - Civic and Institutional
 - Institutional
 - Park and Recreational
 - Open Space
 - Utilities

MAP 7503

Date:
March 2026



Scale 1:5,000



Hamilton

PLANNING AND ECONOMIC DEVELOPMENT DEPARTMENT

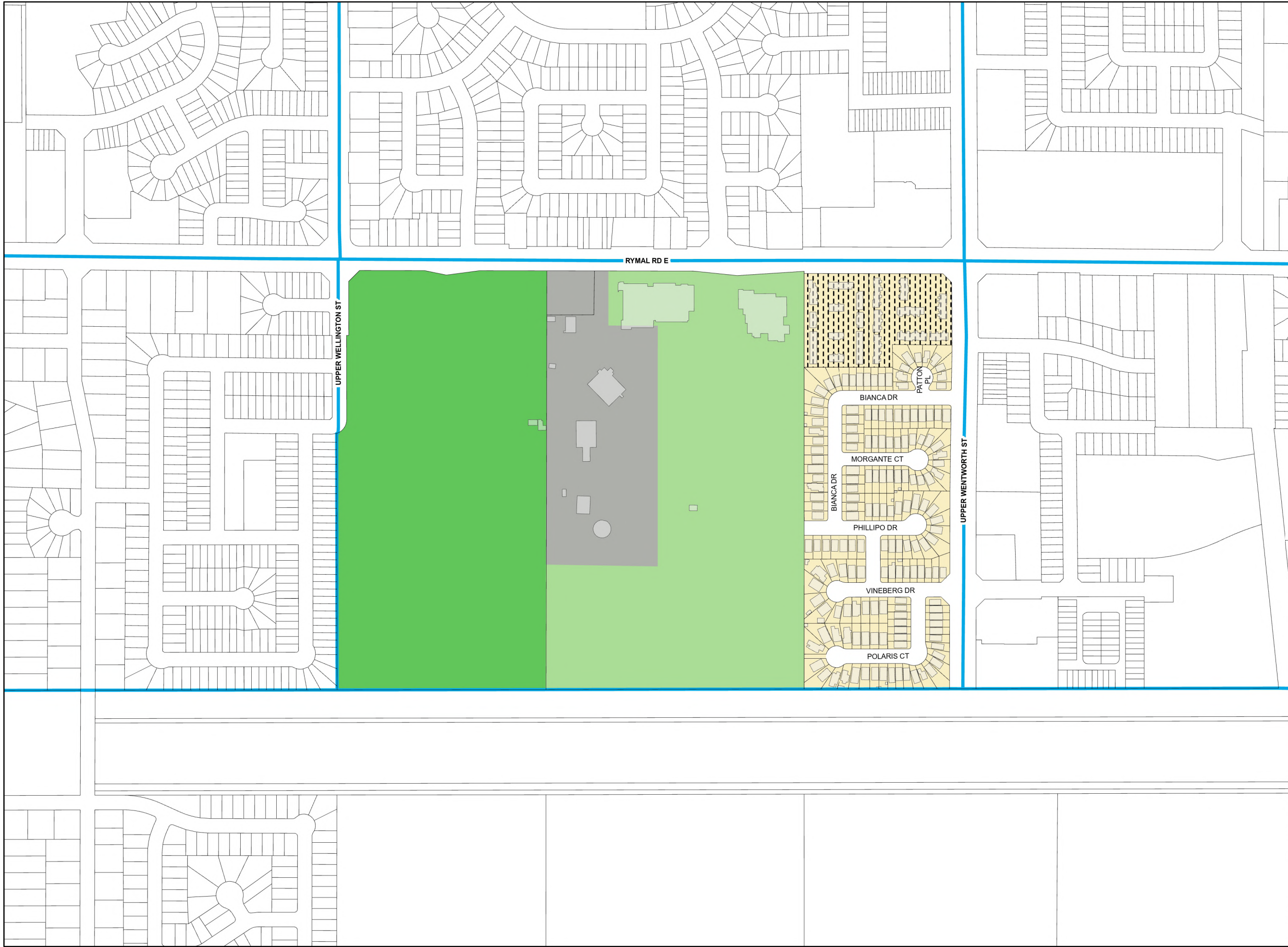
© Teranel Land Information Services Inc. and its licensors.
[2026] May not be reproduced without permission.
THIS IS NOT A PLAN OF SURVEY.

7508	7507	7506
7501	7502	7503
4100		






Chappel West

Approved Plan
Council Approved: Nov. 14, 1989

Population: 580 (2001)
845 (2006)
870 (2011)
860 (2021)



Legend

-  Neighbourhood Boundary
-  Single and Double
-  Low Density Apartments
-  Park and Recreational
-  Open Space
-  Utilities

MAP 7507

Date:
March 2026

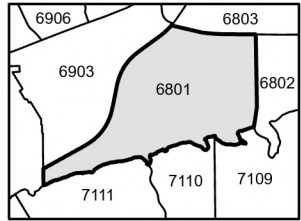
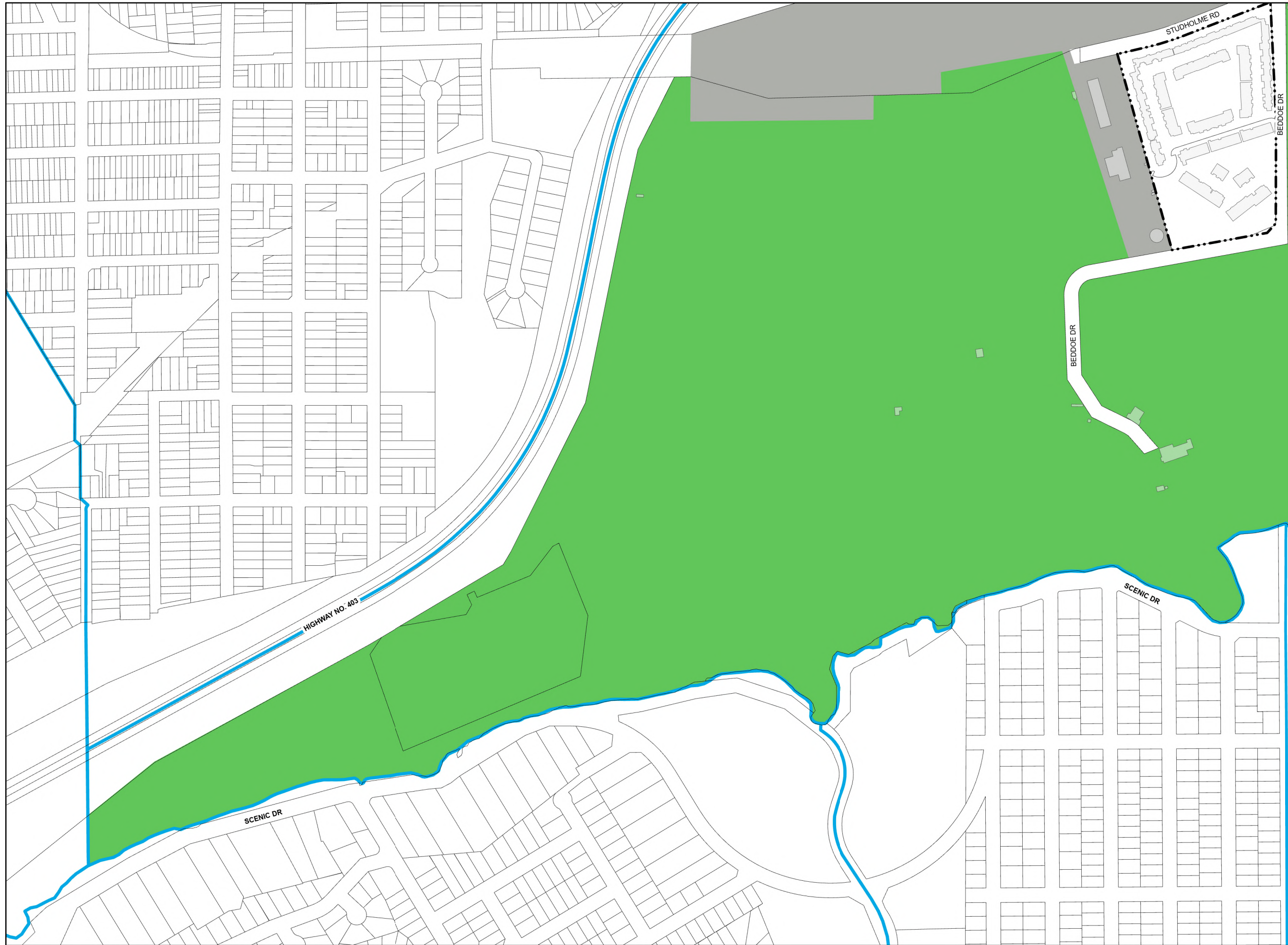


Scale 1:5,000



Hamilton

PLANNING AND ECONOMIC DEVELOPMENT DEPARTMENT
© Teranel Land Information Services Inc. and its licensors.
[2026] May not be reproduced without permission.
THIS IS NOT A PLAN OF SURVEY.









Chedoke Park

Approved Plan
Council Approved: Jan. 28, 1992

Population: 180 (2001)
370 (2006)

Legend

-  Neighbourhood Boundary
-  Special Policy Area
-  Single and Double
-  Industrial
-  Open Space
-  Utilities

**MAP 6801
(Map 1 of 2)**

Date:
March 2026

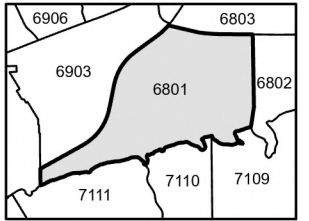
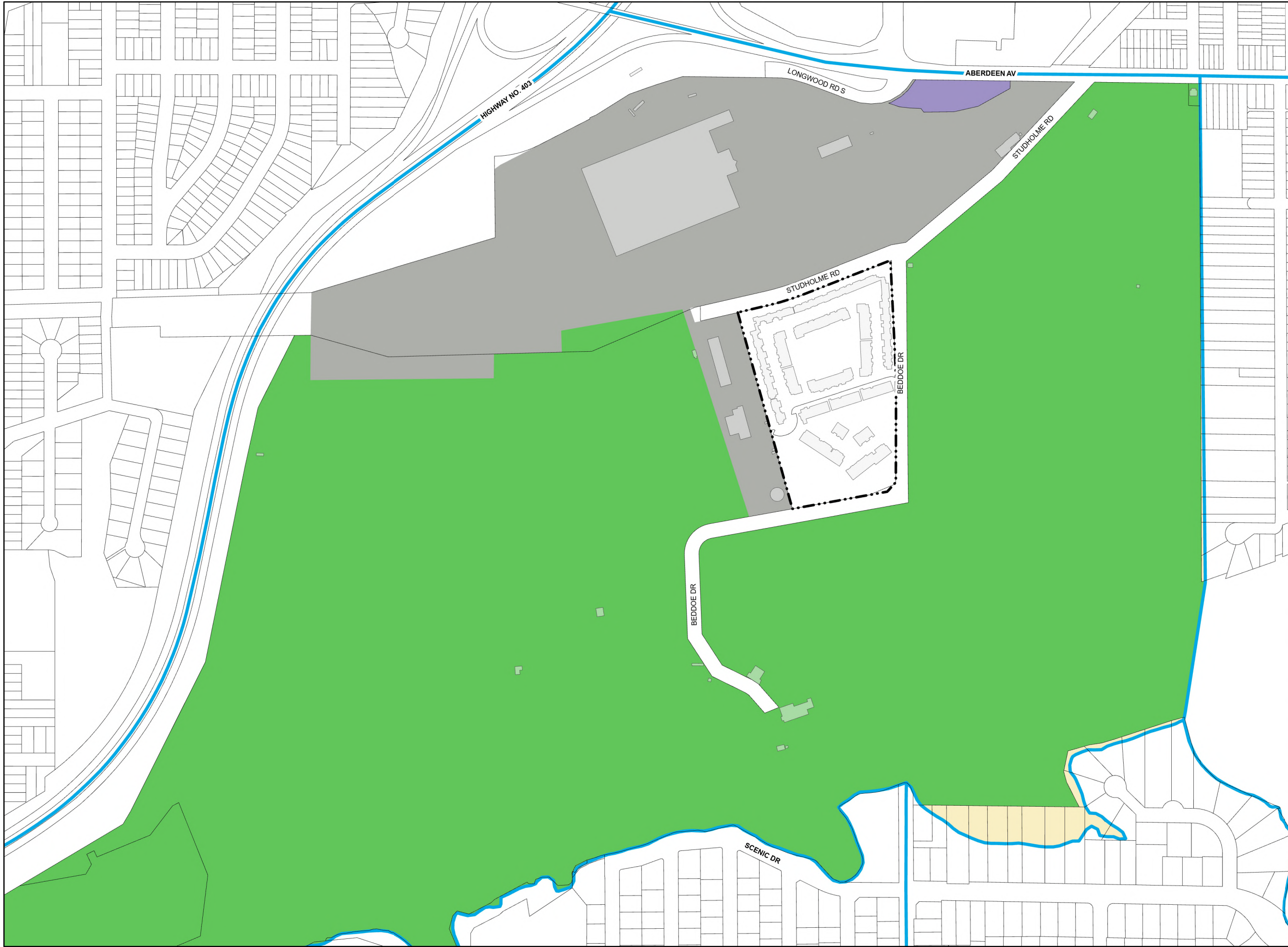


Scale 1:5,000



Hamilton

PLANNING AND ECONOMIC DEVELOPMENT DEPARTMENT
© Teranel Land Information Services Inc. and its licensors.
[2026] May not be reproduced without permission.
THIS IS NOT A PLAN OF SURVEY.



Chedoke Park

Approved Plan
Council Approved: Jan. 28, 1992

Population: 180 (2001)
370 (2006)

Legend

- Neighbourhood Boundary
- Special Policy Area
- Single and Double
- Industrial
- Open Space
- Utilities

**MAP 6801
(Map 2 of 2)**

Date:
March 2026



Scale 1:5,000

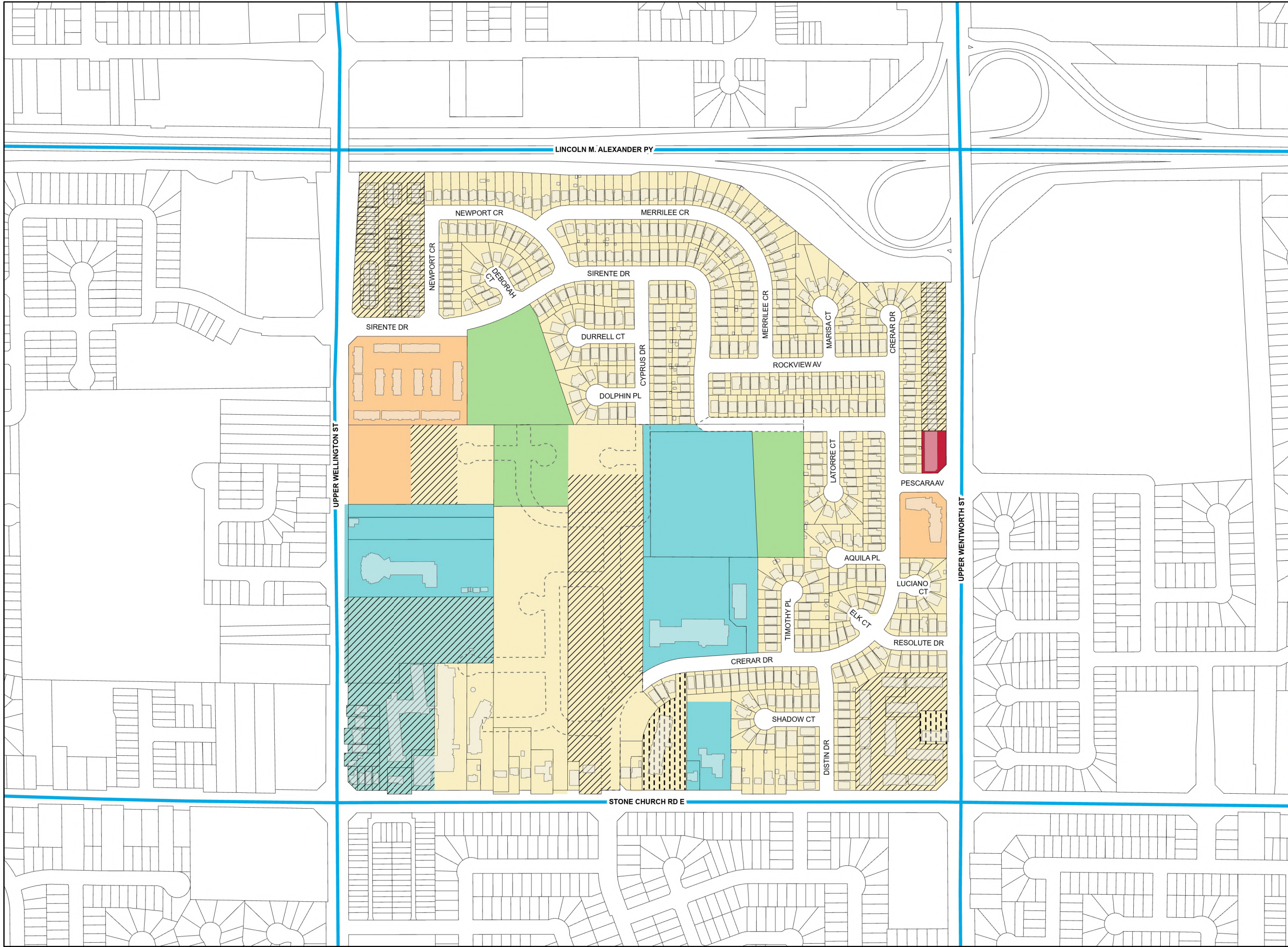


Hamilton

PLANNING AND ECONOMIC DEVELOPMENT DEPARTMENT
© Teranel Land Information Services Inc. and its licensors.
[2026] May not be reproduced without permission.
THIS IS NOT A PLAN OF SURVEY.

7201	7202	7203
7509	7510	7511
7508	7507	7506

Crerar
 Approved Plan
 Council Approved: March 27, 1979
 Population: 1790 (2001)
 2065 (2006)



- Legend**
- Neighbourhood Boundary
 - Proposed Roads
 - Single and Double
 - Attached Housing
 - Low Density Apartments
 - Medium Density Apartments
 - Commercial
 - Institutional and Special Housing
 - Civic and Institutional
 - Park and Recreational

MAP 7510

Date:
March 2026



Scale 1:5,000



Hamilton

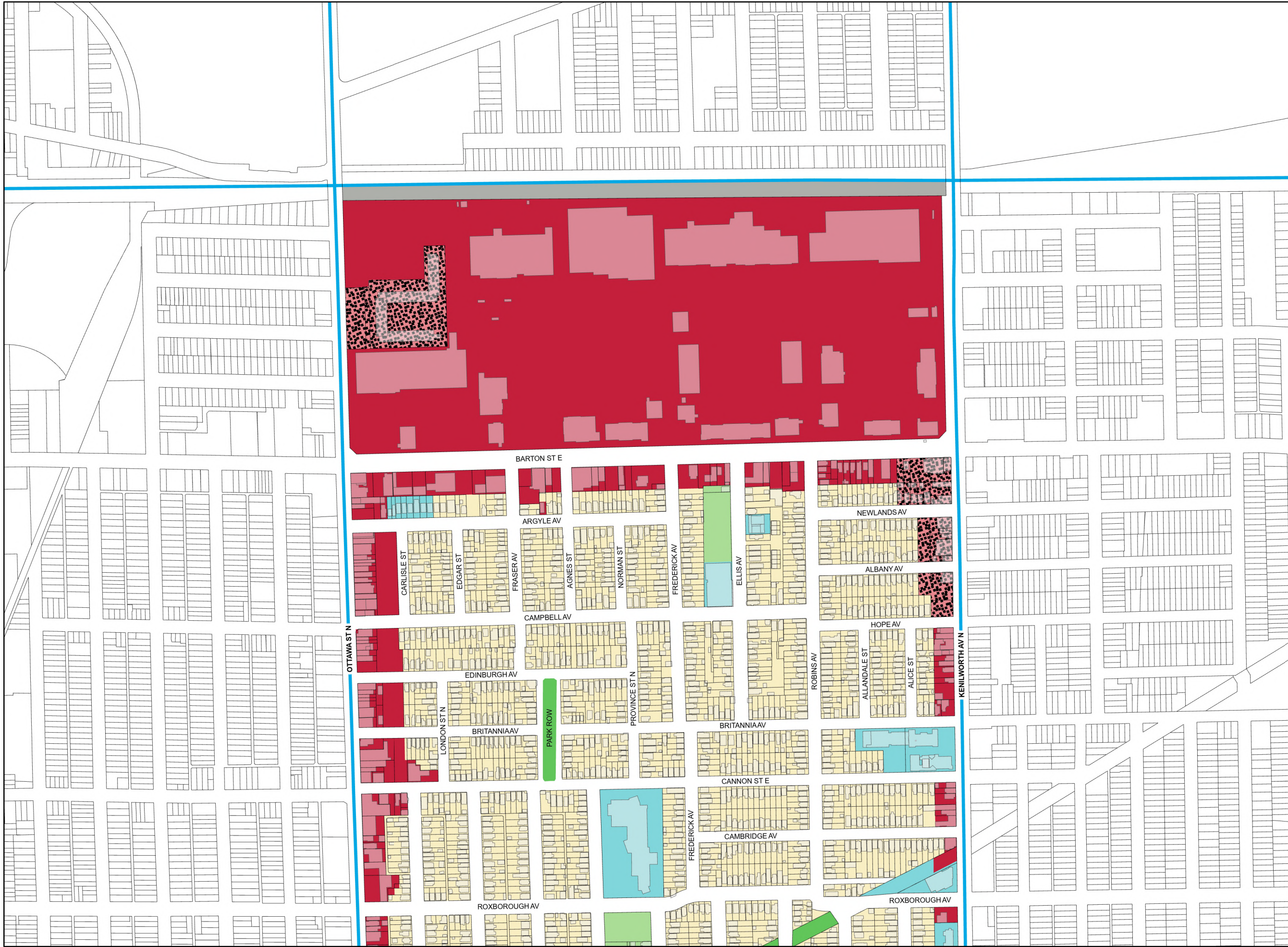
PLANNING AND ECONOMIC DEVELOPMENT DEPARTMENT
 © Teranel Land Information Services Inc. and its licensors.
 [2026] May not be reproduced without permission.
 THIS IS NOT A PLAN OF SURVEY.

6204	6205	6206
6605	6510	6509





Crown Point East

Approved Plan
Council Approved: Mar. 11, 1980

Population: 5430 (2001)
5255 (2006)
5095 (2011)
5215 (2021)



Legend

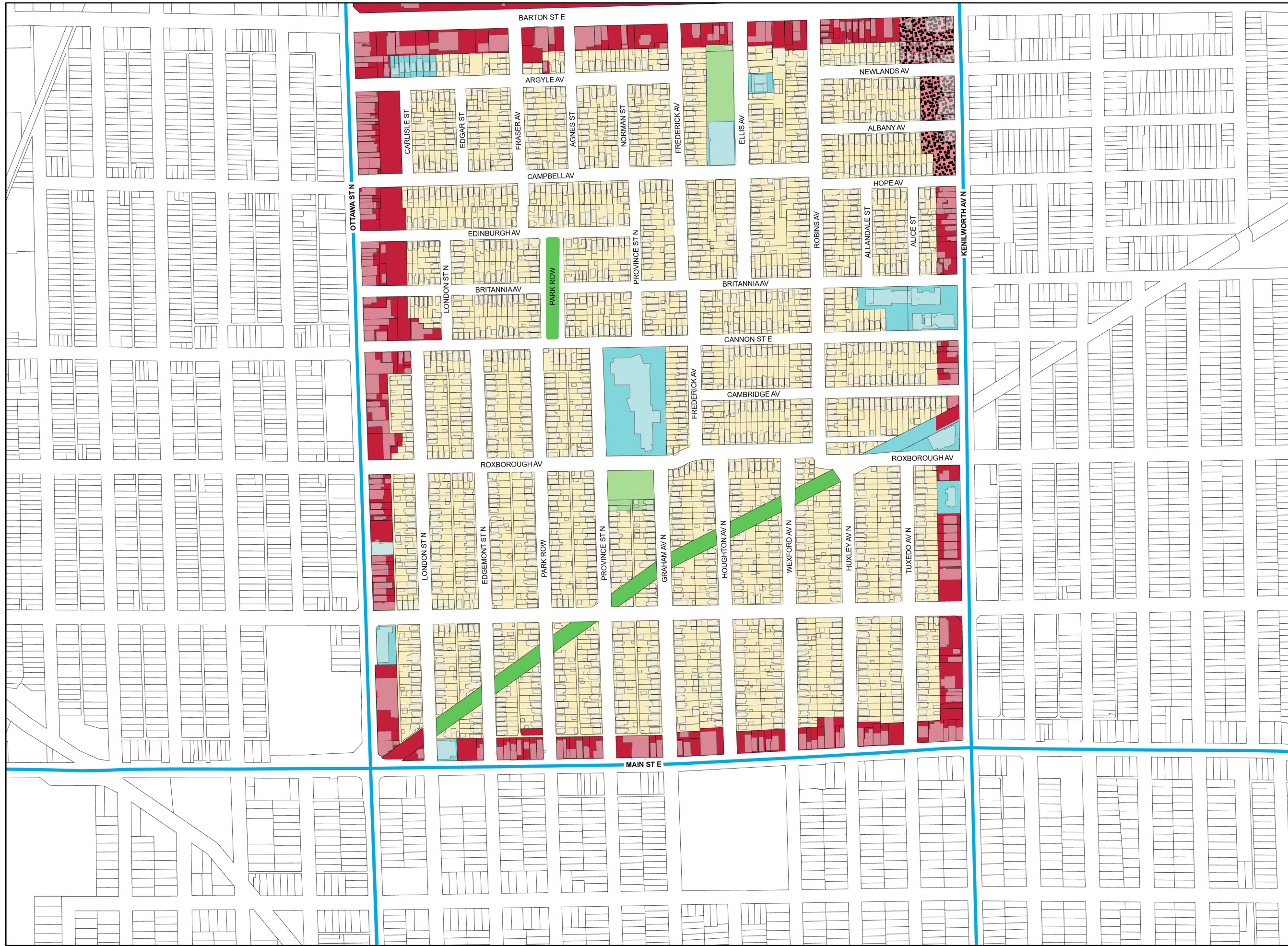
-  Neighbourhood Boundary
-  Single and Double
-  Commercial
-  Commercial and Apartments
-  Institutional and Recreational
-  Civic and Institutional
-  Park and Recreational
-  Open Space
-  Utilities

MAP 6510 (Map 1 of 2)

Date:
March 2026



PLANNING AND ECONOMIC DEVELOPMENT DEPARTMENT
© Teranel Land Information Services Inc. and its licensors.
[2026] May not be reproduced without permission.
THIS IS NOT A PLAN OF SURVEY.



6605	6510	6509
6604	6503	6504

Crown Point East

Approved Plan
Council Approved: Mar. 11, 1980

Population: 5430 (2001)
5255 (2006)
5095 (2011)
5215 (2021)

- Legend**
- Neighbourhood Boundary
 - Single and Double
 - Commercial
 - Commercial and Apartments
 - Institutional and Recreational
 - Civic and Institutional
 - Park and Recreational
 - Open Space
 - Utilities

**MAP 6510
(Map 2 of 2)**

Date:
March 2026



Scale 1:5,000



Hamilton

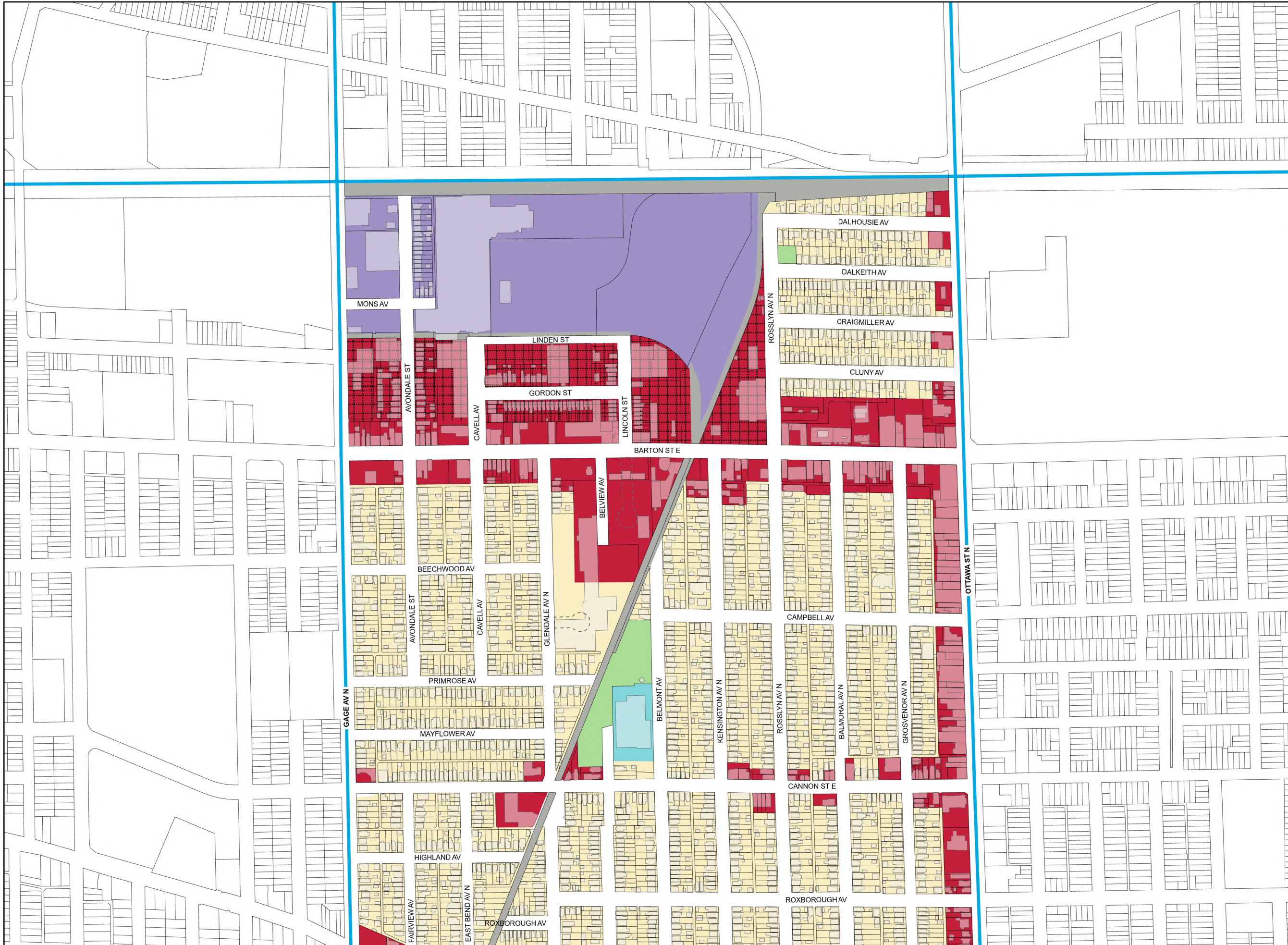
PLANNING AND ECONOMIC DEVELOPMENT DEPARTMENT
© Teranel Land Information Services Inc. and its licensors.
[2026] May not be reproduced without permission.
THIS IS NOT A PLAN OF SURVEY.

6203	6204	6205
6606	6605	6510

Crown Point West

Approved Plan
Council Approved: Apr. 196?

Population: 6735 (2001)
6460 (2001)
6265 (2011)
6135 (6135)



Legend

- Neighbourhood Boundary
- Proposed Roads
- Single and Double
- Low Density Apartments
- Medium Density Apartments
- Commercial
- Commercial and Industrial
- Commercial Conversion and Low Density Apartments
- Commercial and Apartments
- Civic and Institutional
- Industrial
- Park and Recreational
- Utilities

MAP 6605 (1 of 2)

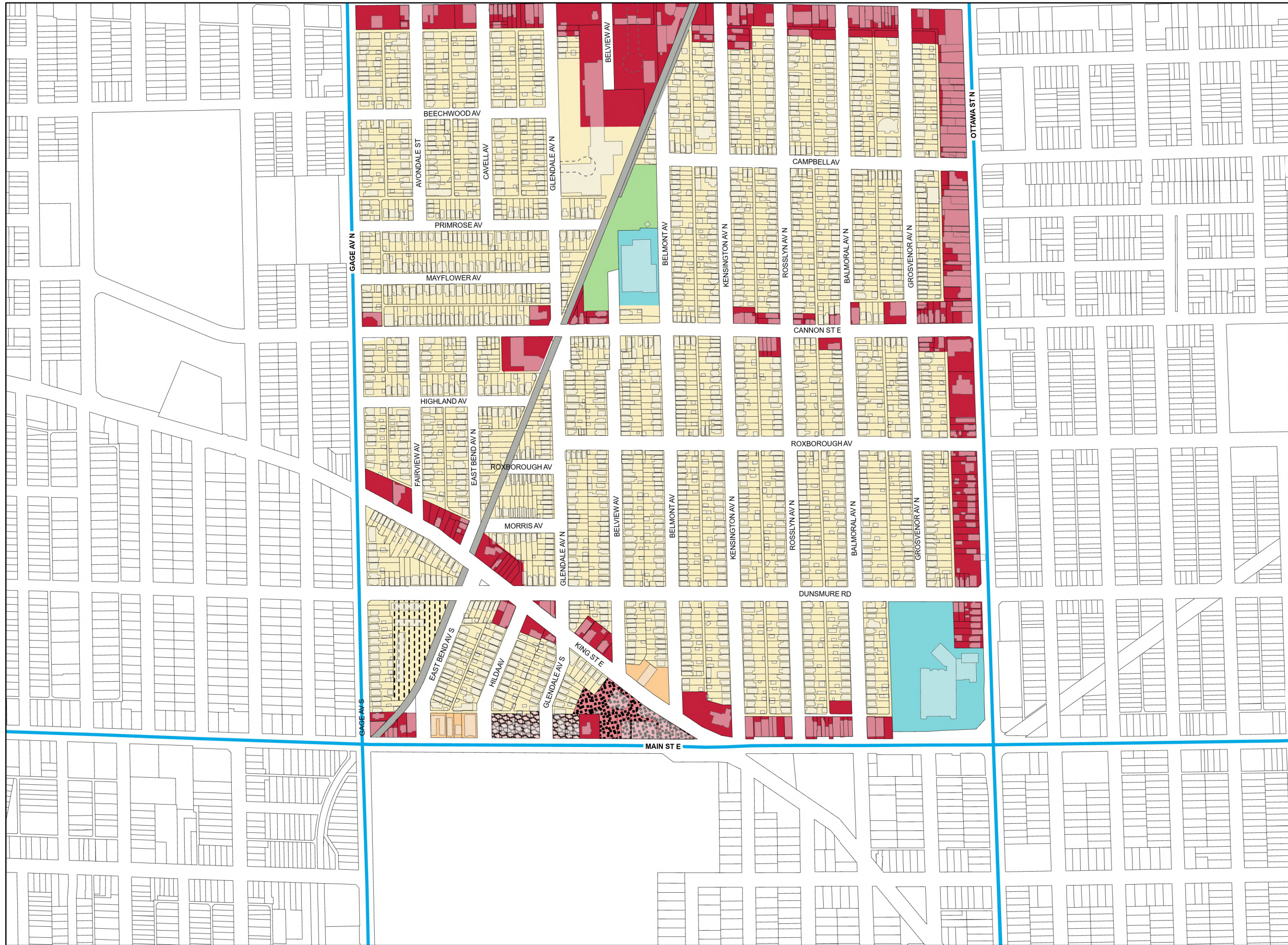
Date:
March 2026



Hamilton

PLANNING AND ECONOMIC DEVELOPMENT DEPARTMENT

© Teranel Land Information Services Inc. and its licensors.
[2026] May not be reproduced without permission.
THIS IS NOT A PLAN OF SURVEY.



6606	6605	6510
6603	6604	6503

Crown Point West

Approved Plan
Council Approved: Apr. 196?

Population: 6735 (2001)
6460 (2001)
6265 (2011)
6135 (6135)

- Legend**
- Neighbourhood Boundary
 - Proposed Roads
 - Single and Double
 - Low Density Apartments
 - Medium Density Apartments
 - Commercial
 - Commercial and Industrial
 - Commercial Conversion and Low Density Apartments
 - Commercial and Apartments
 - Civic and Institutional
 - Industrial
 - Park and Recreational
 - Utilities

**MAP 6605
(2 of 2)**

Date:
March 2026



Scale 1:5,000

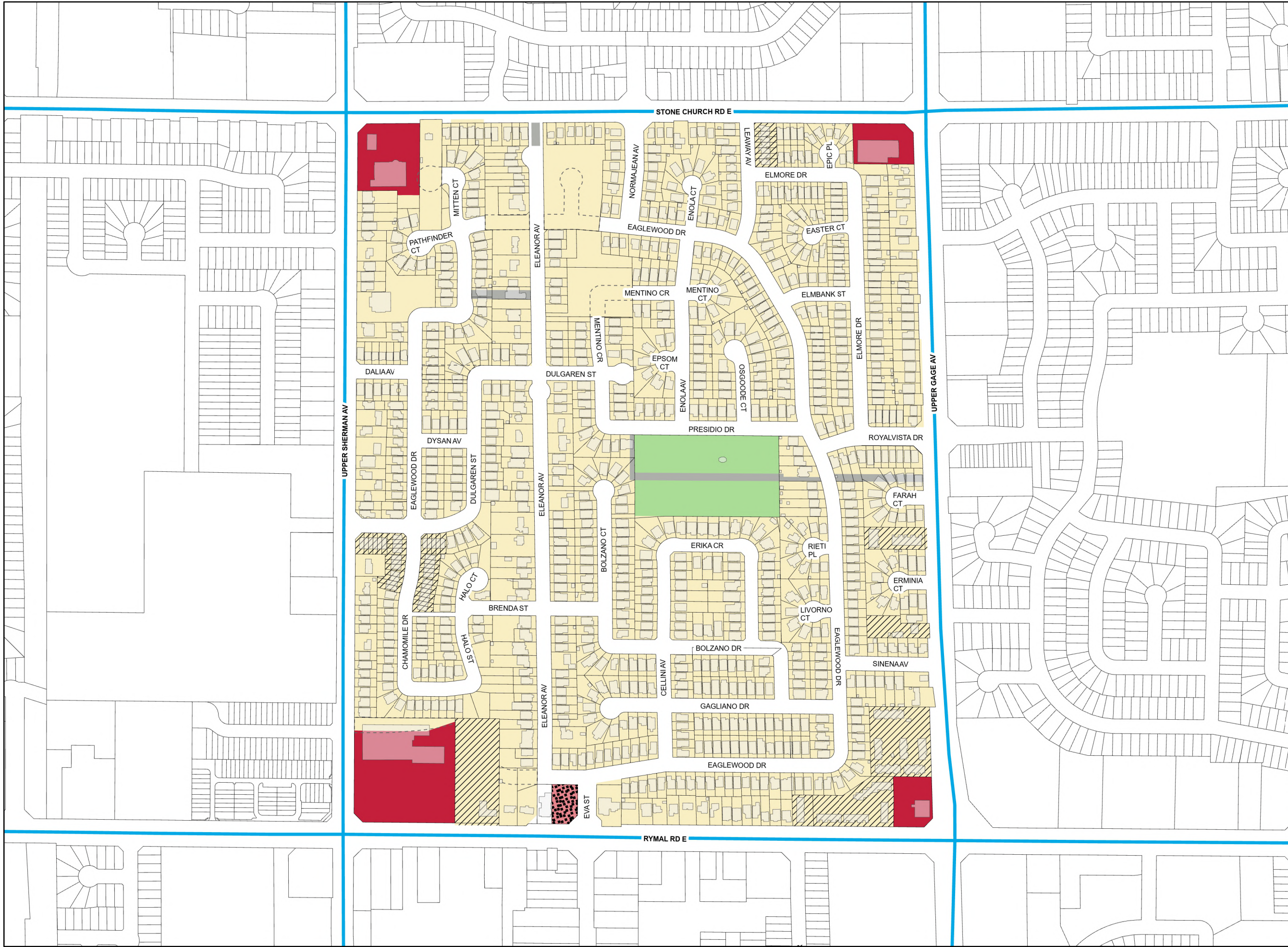


Hamilton

PLANNING AND ECONOMIC DEVELOPMENT DEPARTMENT
© Teranel Land Information Services Inc. and its licensors.
[2026] May not be reproduced without permission.
THIS IS NOT A PLAN OF SURVEY.

7511	7512	7407
7506	7505	7406
7503	7504	7401

Eleanor
 Approved Plan
 Council Approved: November 27, 1973
 Population: 2440 (2001)
 2810 (2006)



- Legend**
- Neighbourhood Boundary
 - Proposed Roads
 - Single and Double
 - Attached Housing
 - Commercial
 - Commercial and Apartments
 - Park and Recreational
 - Utilities

MAP 7505

Date:
March 2026

Scale 1:5,000

Hamilton

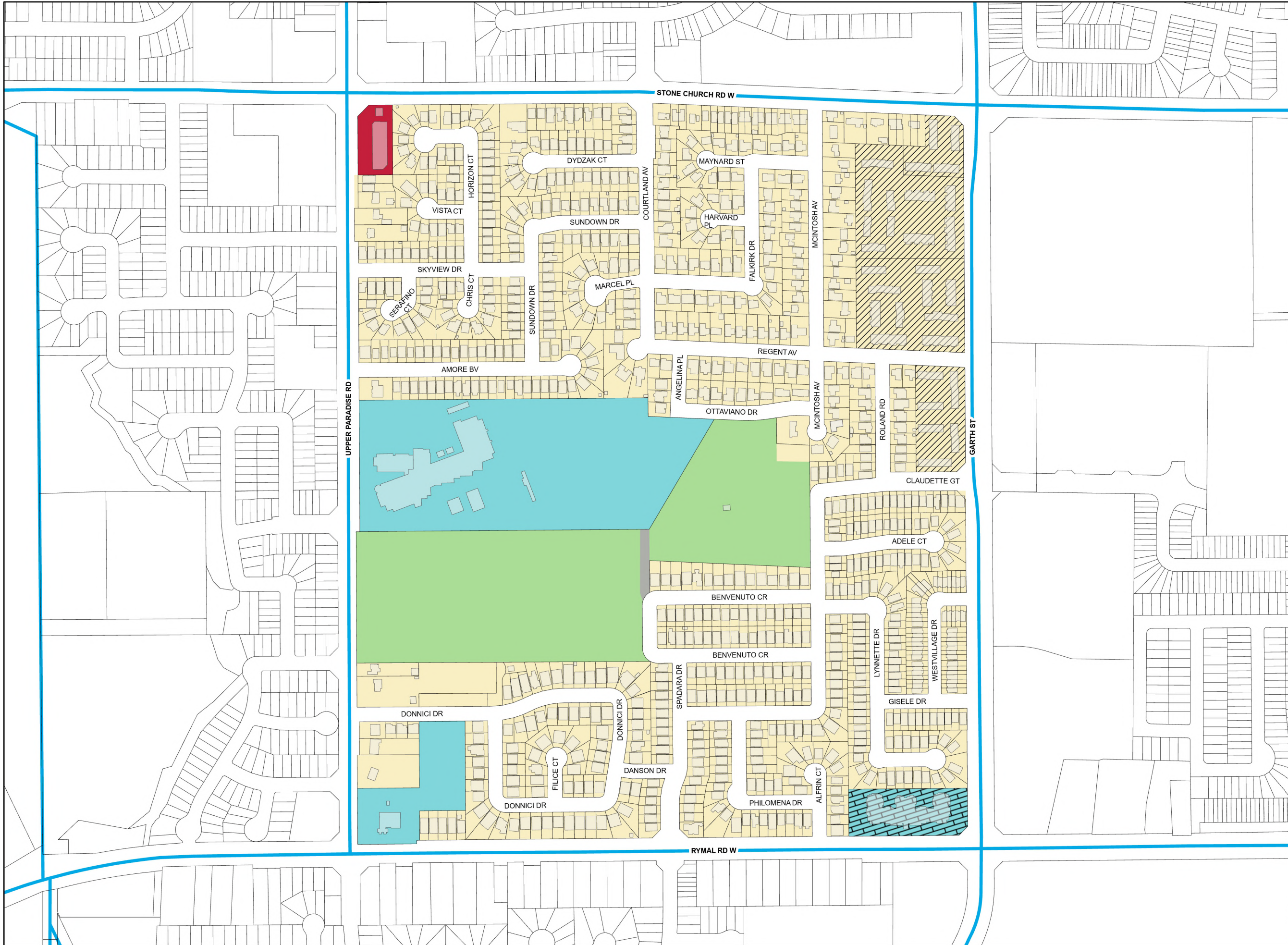
PLANNING AND ECONOMIC DEVELOPMENT DEPARTMENT
 © Teranel Land Information Services Inc. and its licensors.
 [2026] May not be reproduced without permission.
 THIS IS NOT A PLAN OF SURVEY.

7608	7609	7610
3105	7607	7606
3203	7601	7602

Falkirk East

Approved Plan
Council Approved: March 12, 1985

Population: 3170 (2001)
3410 (2006)
3345 (2011)
3405 (2021)



Legend

- Neighbourhood Boundary
- Single and Double
- Attached Housing
- Commercial
- Civic and Institutional
- Major Institutional
- Park and Recreational
- Utilities

MAP 7606

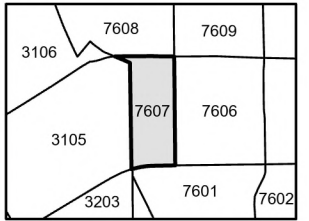
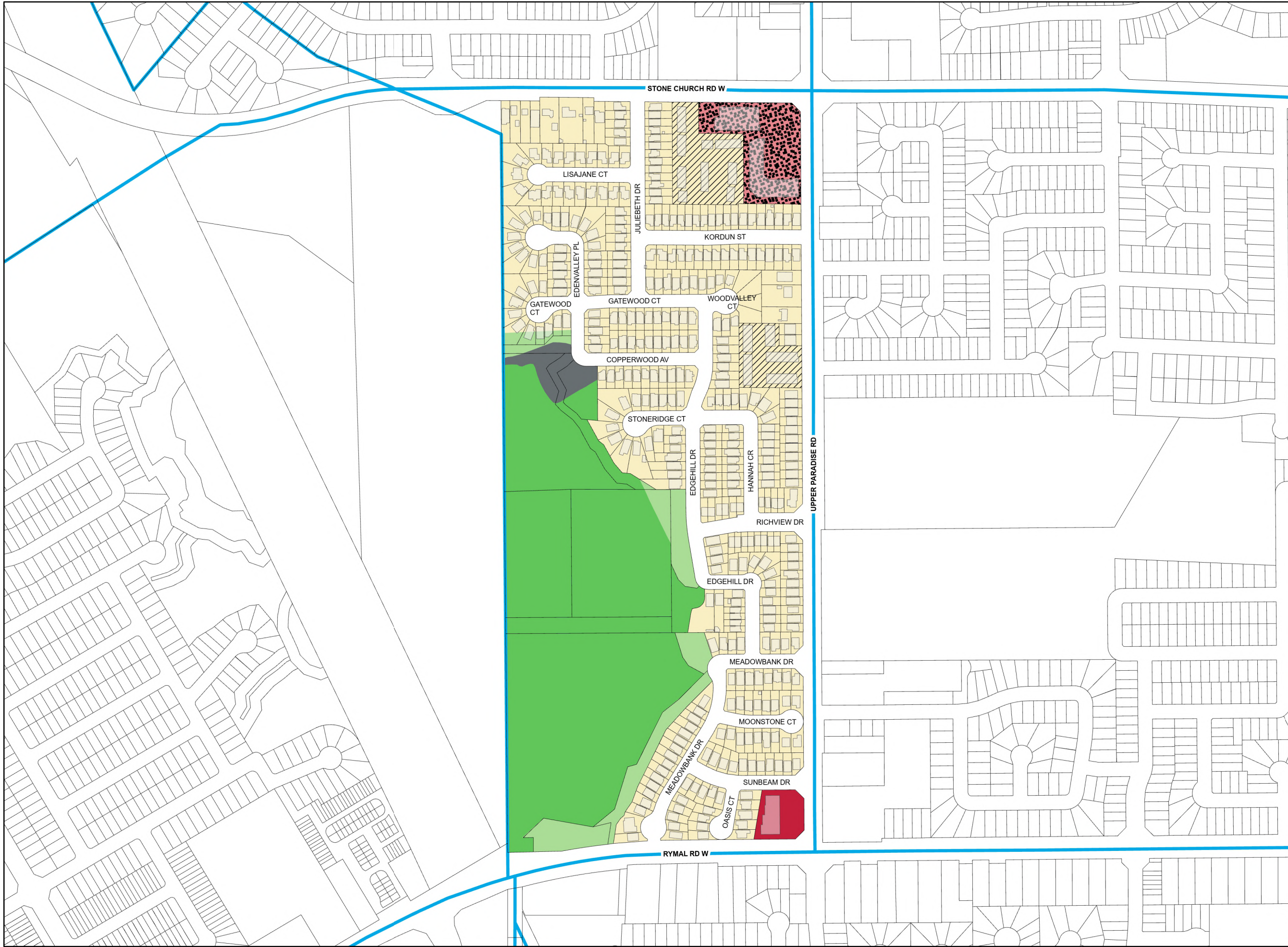
Date:
March 2026

Scale 1:5,000



Hamilton

PLANNING AND ECONOMIC DEVELOPMENT DEPARTMENT
© Teranel Land Information Services Inc. and its licensors.
[2026] May not be reproduced without permission.
THIS IS NOT A PLAN OF SURVEY.



Falkirk West

Approved Plan
Council Approved: March 30, 1971

Population: 620 (2001)
955 (2006)
1375 (2011)
1560 (2021)

Legend

-  Neighbourhood Boundary
-  Single and Double
-  Attached Housing
-  Commercial
-  Commercial and Apartments
-  Park and Recreational
-  Open Space
-  Storm Water Management Facility

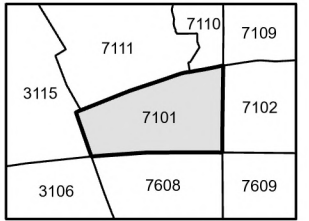
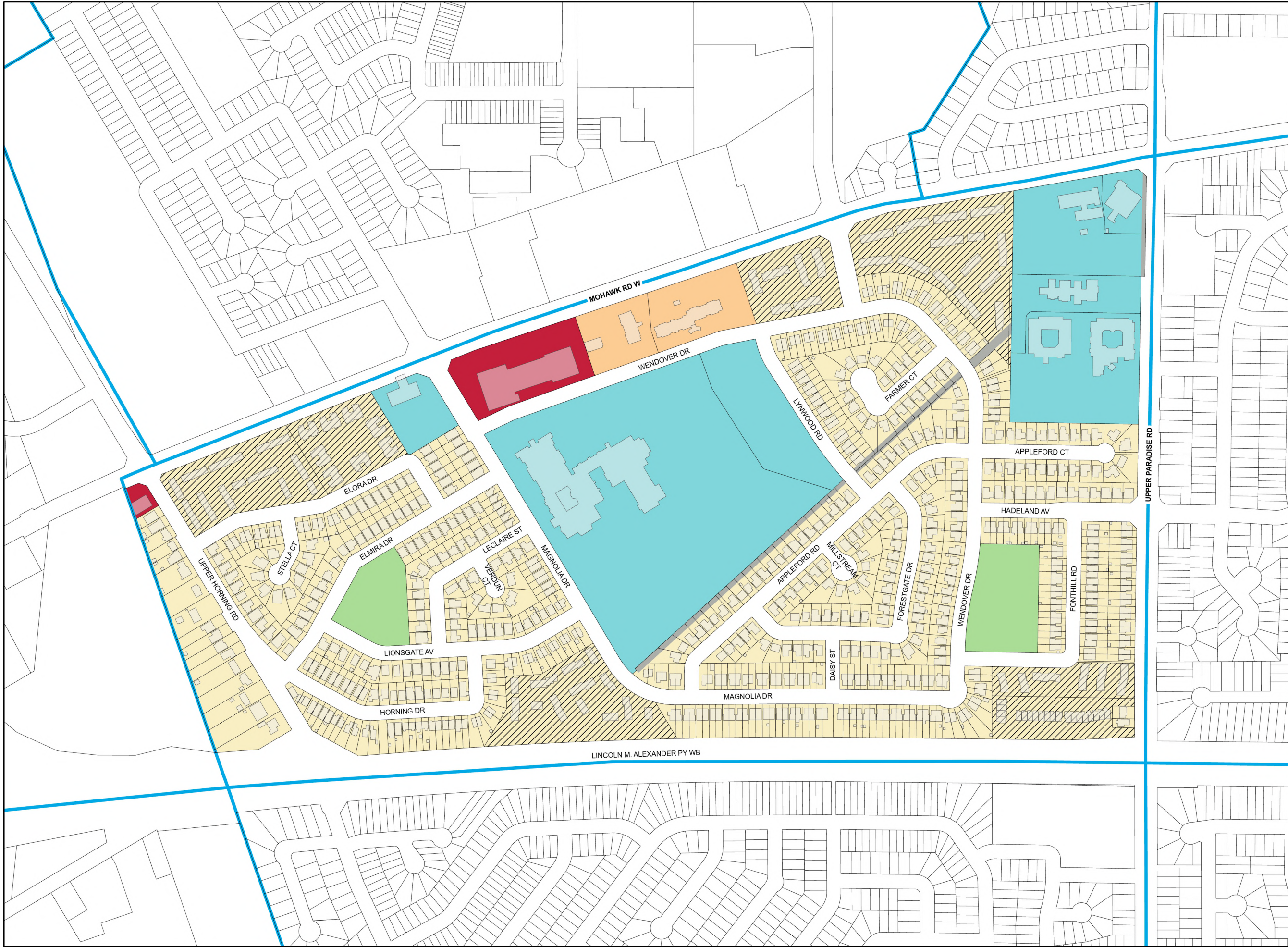
MAP 7507

Date:
March 2026



Hamilton

PLANNING AND ECONOMIC DEVELOPMENT DEPARTMENT
© Teranel Land Information Services Inc. and its licensors.
[2026] May not be reproduced without permission.
THIS IS NOT A PLAN OF SURVEY.











Fessenden

Approved Plan
Council Approved: June 24, 1969

Population: 3520 (2001)
3660 (2006)
3445 (2011)
3550 (2021)

Legend

-  Neighbourhood Boundary
-  Single and Double
-  Attached Housing
-  Medium Density Apartments
-  Commercial
-  Civic and Institutional
-  Park and Recreational
-  Utilities

MAP 7101

Date:
March 2026



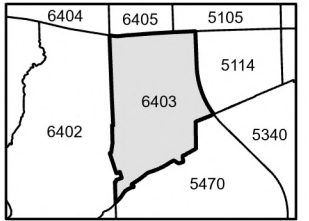
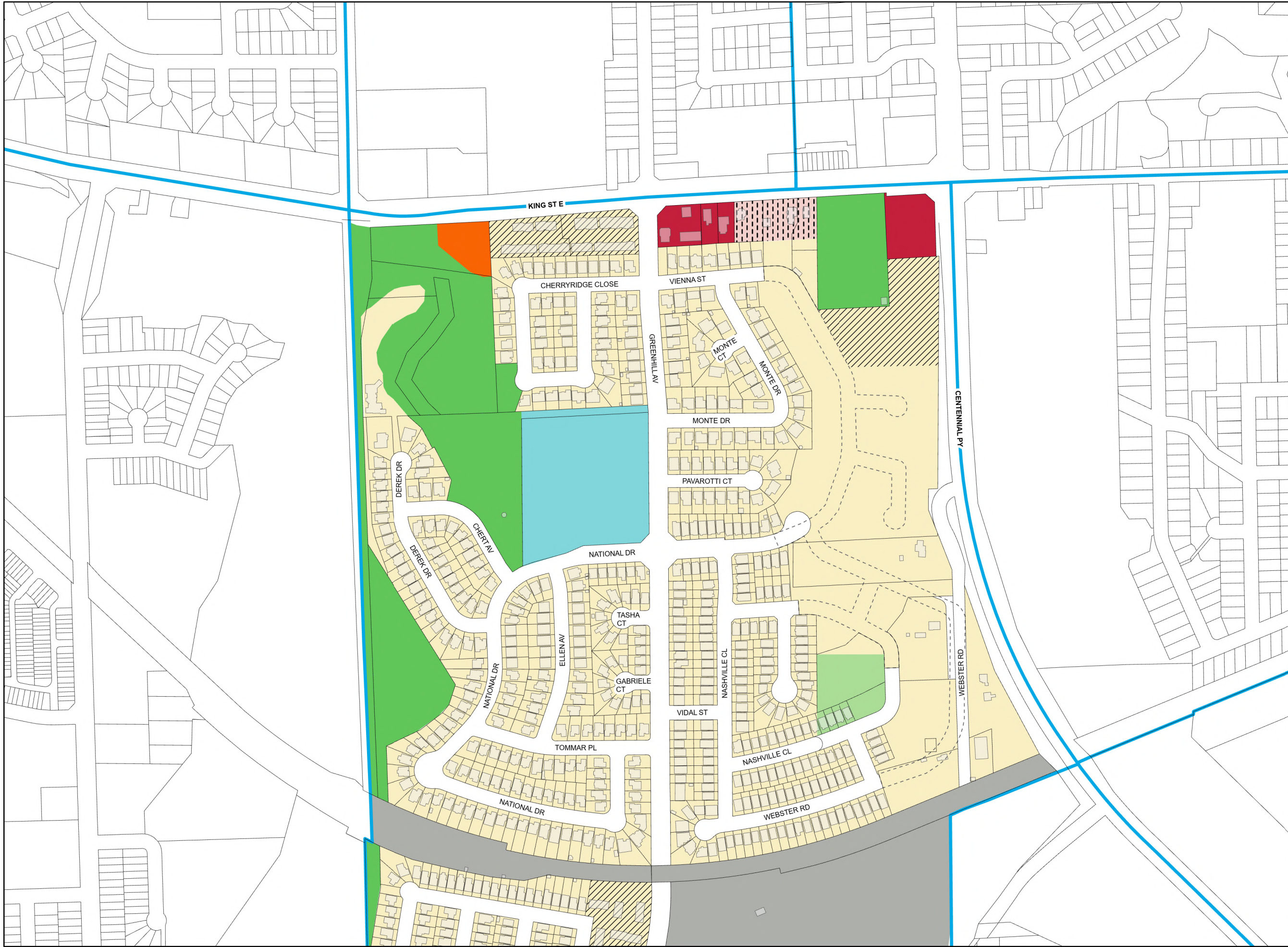
Scale 1:5,000



Hamilton

PLANNING AND ECONOMIC DEVELOPMENT DEPARTMENT

© Teranel Land Information Services Inc. and its licensors.
[2026] May not be reproduced without permission.
THIS IS NOT A PLAN OF SURVEY.



Gersholme

Approved Plan
Council Approved: June 11, 1968

Population: 1850 (2001)
2125 (2006)

Legend

- Neighbourhood Boundary
- Proposed Roads
- Single and Double
- Attached Housing
- High Density Apartments
- Commercial
- Commercial/Residential Conservation
- Civic and Institutional
- Park and Recreational
- Open Space
- Utilities

**MAP 6403
(Map 1 of 2)**

Date:
March 2026

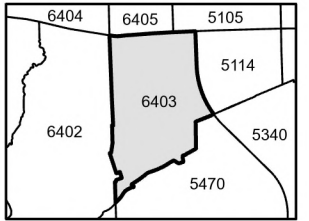
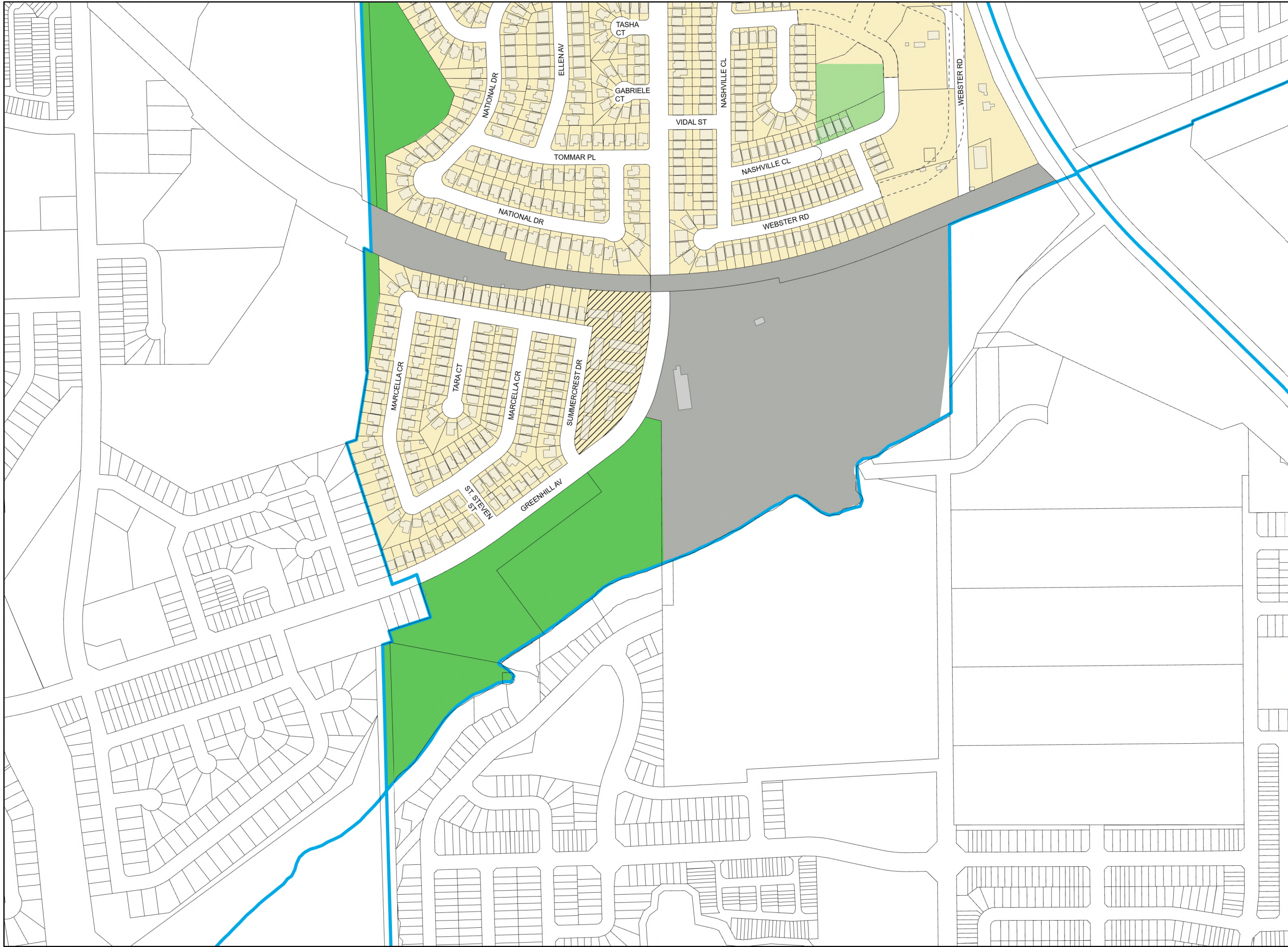


Scale 1:5,000



Hamilton

PLANNING AND ECONOMIC DEVELOPMENT DEPARTMENT
© Terane Land Information Services Inc. and its licensors.
[2026] May not be reproduced without permission.
THIS IS NOT A PLAN OF SURVEY.



Gersholme

Approved Plan
 Council Approved: June 11, 1968
 Population: 1850 (2001)
 2125 (2006)

Legend

-  Neighbourhood Boundary
-  Proposed Roads
-  Single and Double
-  Attached Housing
-  High Density Apartments
-  Commercial
-  Commercial/Residential Conservation
-  Civic and Institutional
-  Park and Recreational
-  Open Space
-  Utilities

**MAP 6403
 (Map 2 of 2)**

Date:
 March 2026

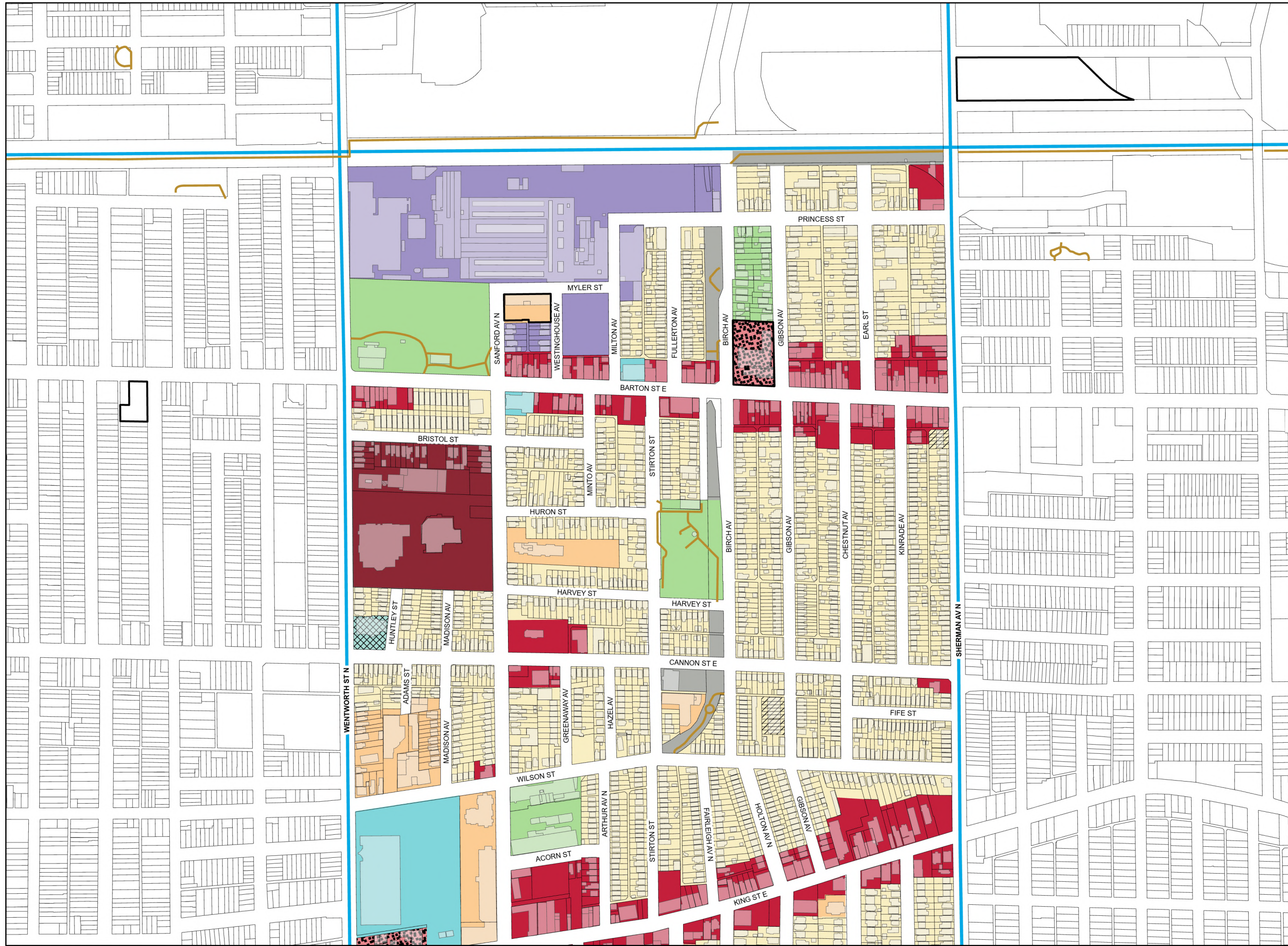


Scale 1:5,000



Hamilton

PLANNING AND ECONOMIC DEVELOPMENT DEPARTMENT
 © Teranel Land Information Services Inc. and its licensors.
 [2026] May not be reproduced without permission.
 THIS IS NOT A PLAN OF SURVEY.



6201	6202	6203
6608	6607	6606
6601	6602	6603

Gibson
Approved Plan
Council Approved: May 8, 1973

Population: 8110 (2001)
7430 (2006)
7390 (2011)
7590 (2021)

- Legend**
- Neighbourhood Boundary
 - Heritage District
 - Trails
 - Single and Double
 - Attached Housing
 - Medium Density Apartments
 - Commercial
 - Commercial and Apartments
 - Multicentre
 - Civic and Institutional
 - Institutional and Medium Density Apartments
 - Industrial
 - Park and Recreational
 - Utilities

MAP 6607
(Map 1 of 2)

Date:
January 2026



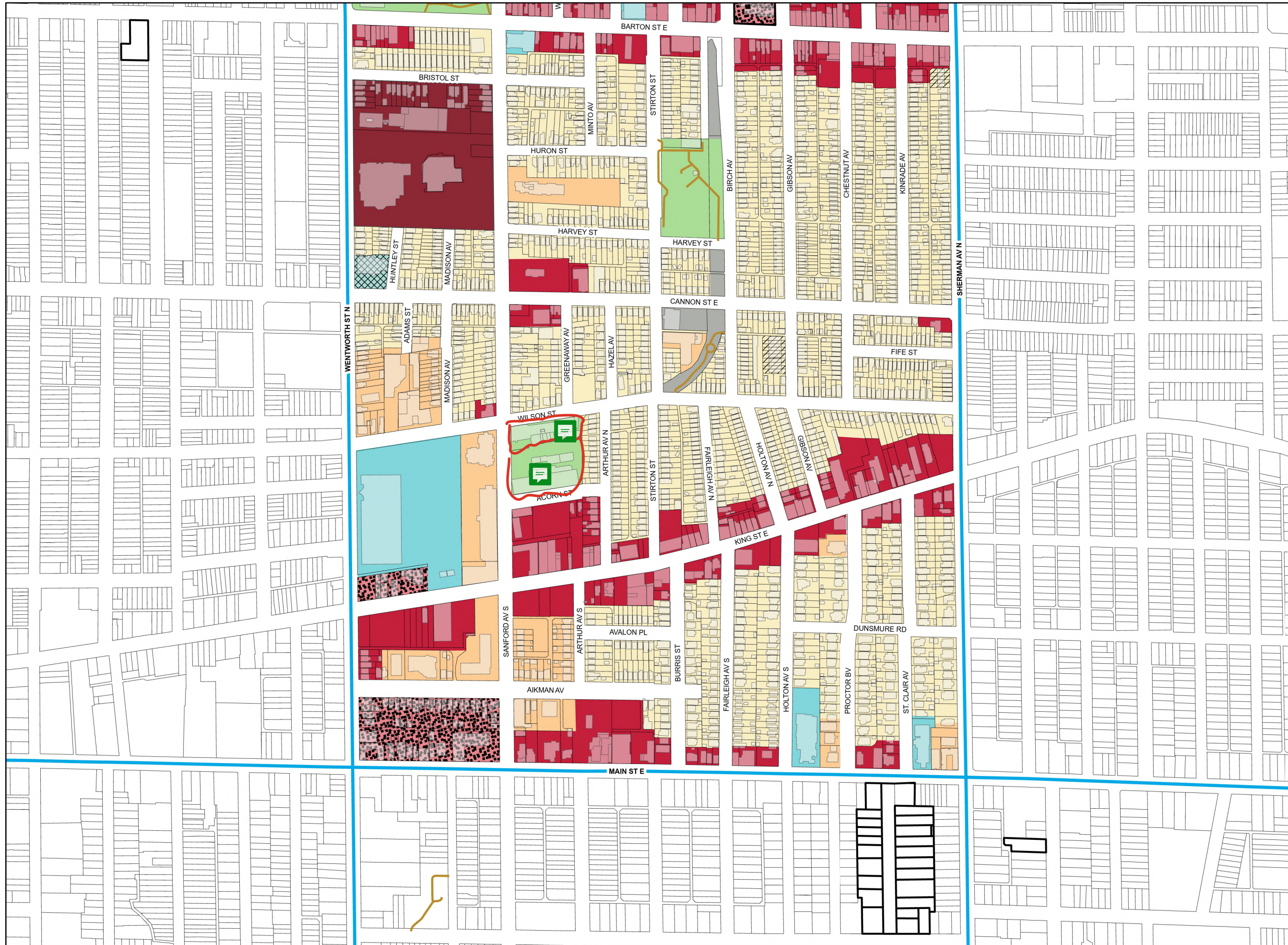
Scale 1:5,000



Hamilton

PLANNING AND ECONOMIC DEVELOPMENT DEPARTMENT

© Teranel Land Information Services Inc. and its licensors.
[2026] May not be reproduced without permission.
THIS IS NOT A PLAN OF SURVEY.



6201	6202	6203
6608	6607	6606
6601	6602	6603

Gibson
 Approved Plan
 Council Approved: May 8, 1973

Population: 8110 (2001)
 7430 (2006)
 7390 (2011)
 7590 (2021)

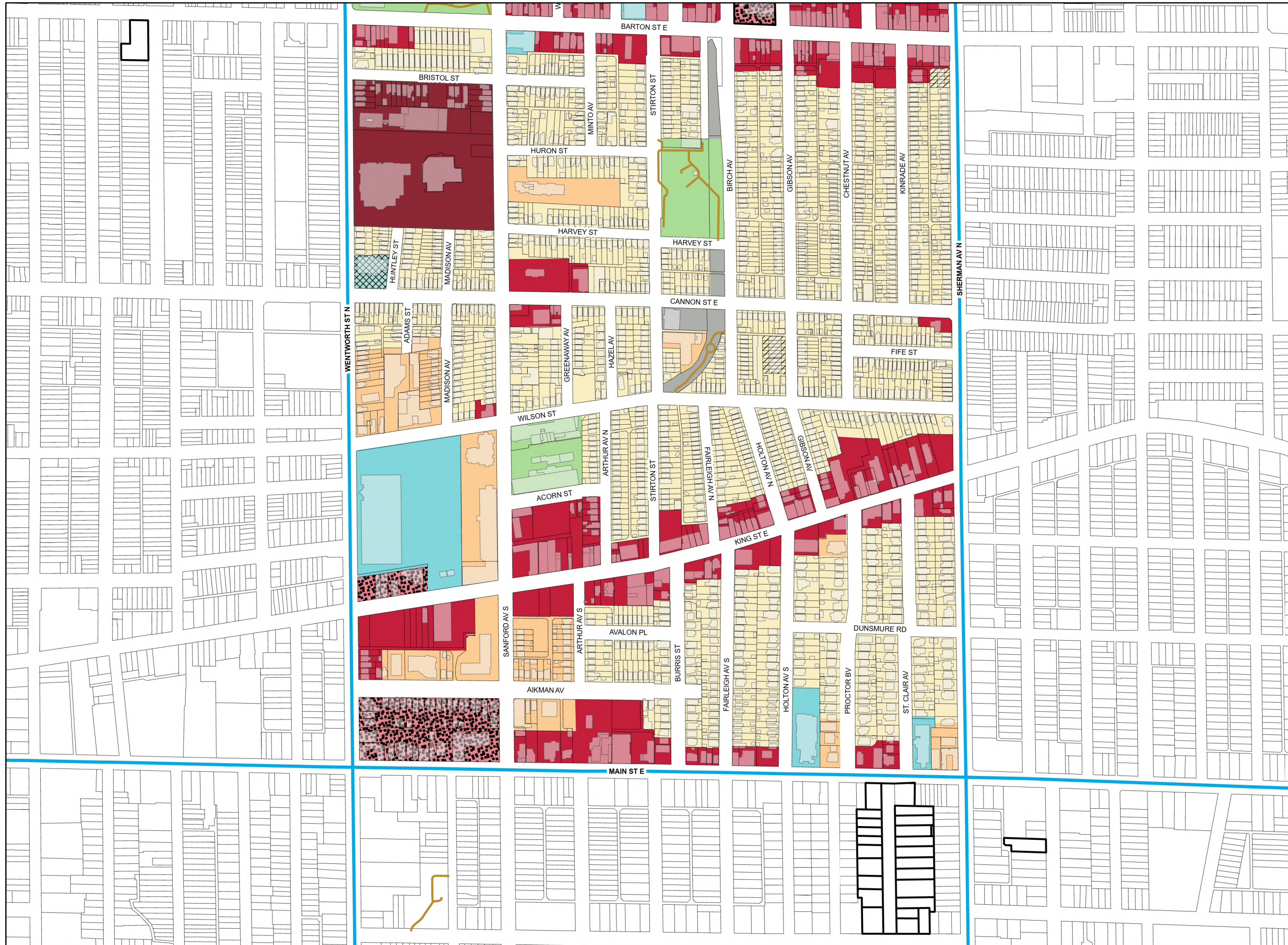
- Legend**
- Neighbourhood Boundary
 - Heritage District
 - Trails
 - Single and Double
 - Attached Housing
 - Medium Density Apartments
 - Commercial
 - Commercial and Apartments
 - Multicentre
 - Civic and Institutional
 - Institutional and Medium Density Apartments
 - Industrial
 - Park and Recreational
 - Utilities

MAP 6607
 (Map 2 of 2)

Date:
 January 2026



PLANNING AND ECONOMIC DEVELOPMENT DEPARTMENT
 © Teranel Land Information Services Inc. and its licensors.
 [2026] May not be reproduced without permission.
 THIS IS NOT A PLAN OF SURVEY.



6201	6202	6203
6608	6607	6606
6601	6602	6603

Gibson
 Approved Plan
 Council Approved: May 8, 1973

Population: 8110 (2001)
 7430 (2006)
 7390 (2011)
 7590 (2021)

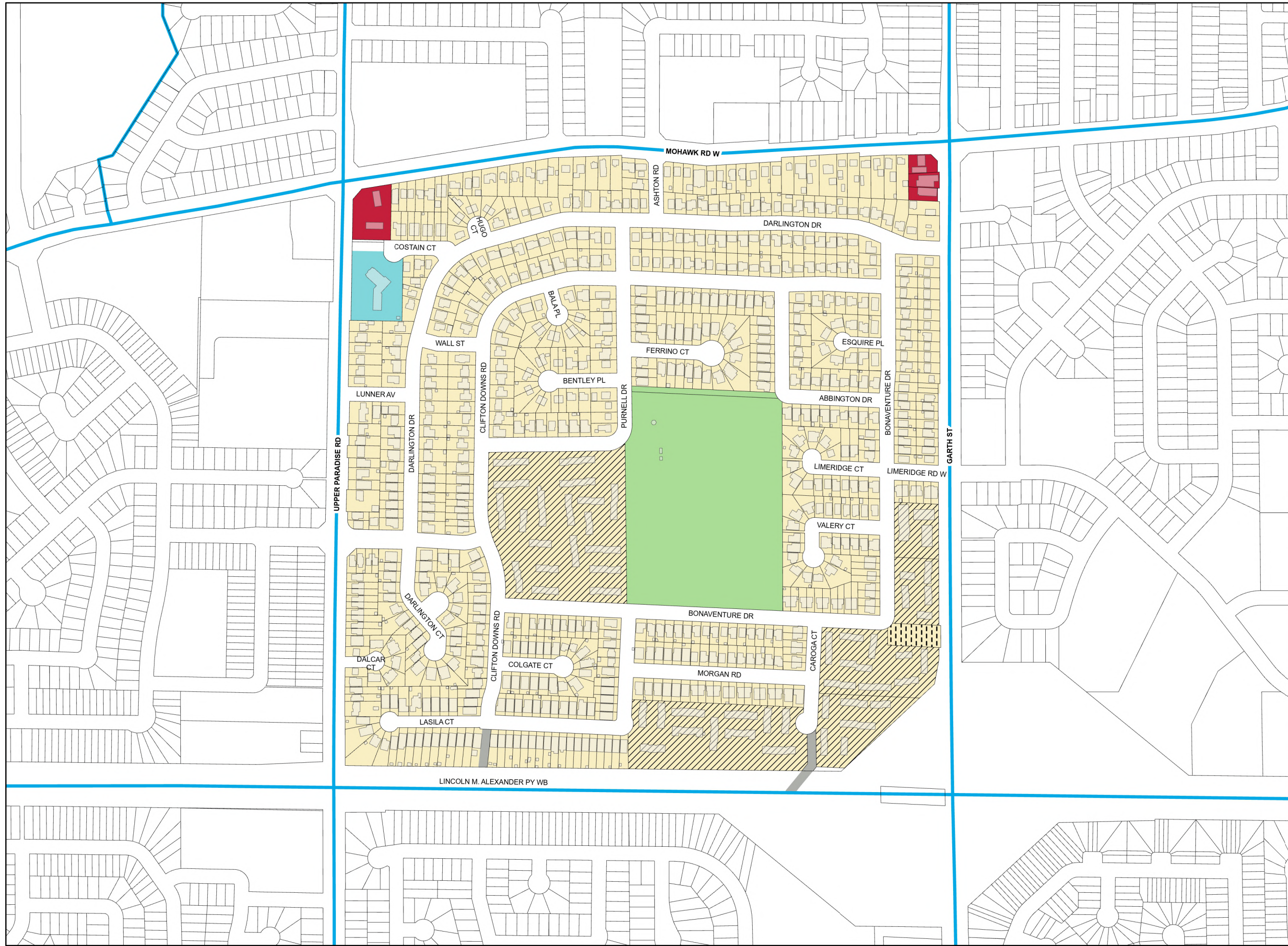
- Legend**
- Neighbourhood Boundary
 - Heritage District
 - Trails
 - Single and Double
 - Attached Housing
 - Medium Density Apartments
 - Commercial
 - Commercial and Apartments
 - Multicentre
 - Civic and Institutional
 - Institutional and Medium Density Apartments
 - Industrial
 - Park and Recreational
 - Utilities

MAP 6607
 (Map 2 of 2)

Date:
 January 2026



PLANNING AND ECONOMIC DEVELOPMENT DEPARTMENT
 © Teranel Land Information Services Inc. and its licensors.
 [2026] May not be reproduced without permission.
 THIS IS NOT A PLAN OF SURVEY.



7111	7110	7109	7107
7101	7102	7103	
7608	7609	7610	

Gilbert
Approved Plan
Council Approved: June 24, 1969

Population: 3290 (2001)
3130 (2006)
2995 (2011)
3180 (2021)

- Legend**
- Neighbourhood Boundary
 - Single and Double
 - Attached Housing
 - Low Density Apartments
 - Commercial
 - Civic and Institutional
 - Park and Recreational
 - Utilities

MAP 7102

Date:
March 2026

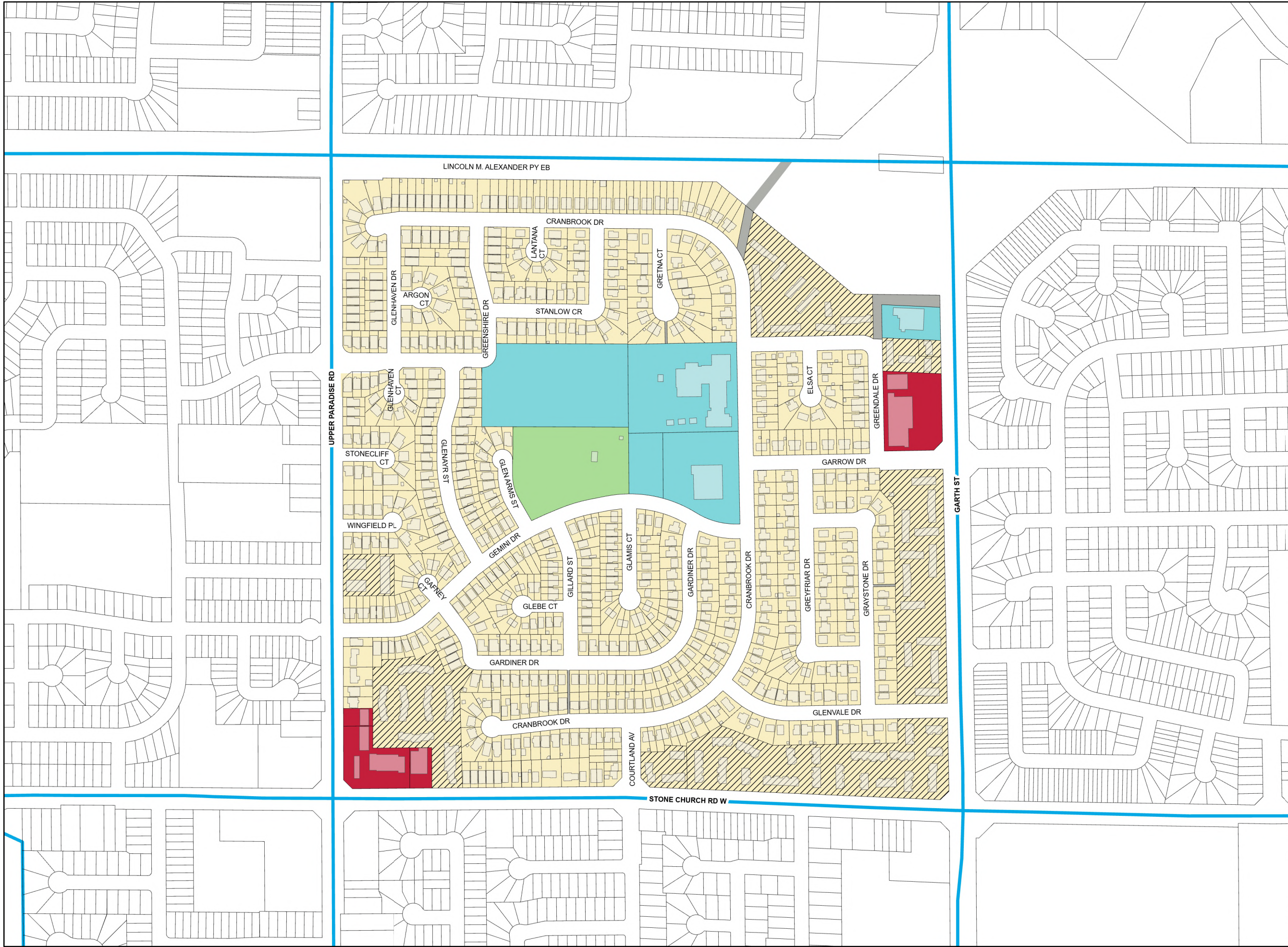


PLANNING AND ECONOMIC DEVELOPMENT DEPARTMENT
© Teranel Land Information Services Inc. and its licensors.
[2026] May not be reproduced without permission.
THIS IS NOT A PLAN OF SURVEY.

7101	7102	7103
7608	7609	7610
3105	7607	7606
		7605

Gilkson
Approved Plan
Council Approved: May 24, 1969

Population: 3455 (2001)
3220 (2006)
3065 (2011)
2960 (2021)



- Legend**
- Neighbourhood Boundary
 - Single and Double
 - Attached Housing
 - Commercial
 - Civic and Institutional
 - Park and Recreational
 - Utilities

MAP 7609

Date:
March 2026



Scale 1:5,000

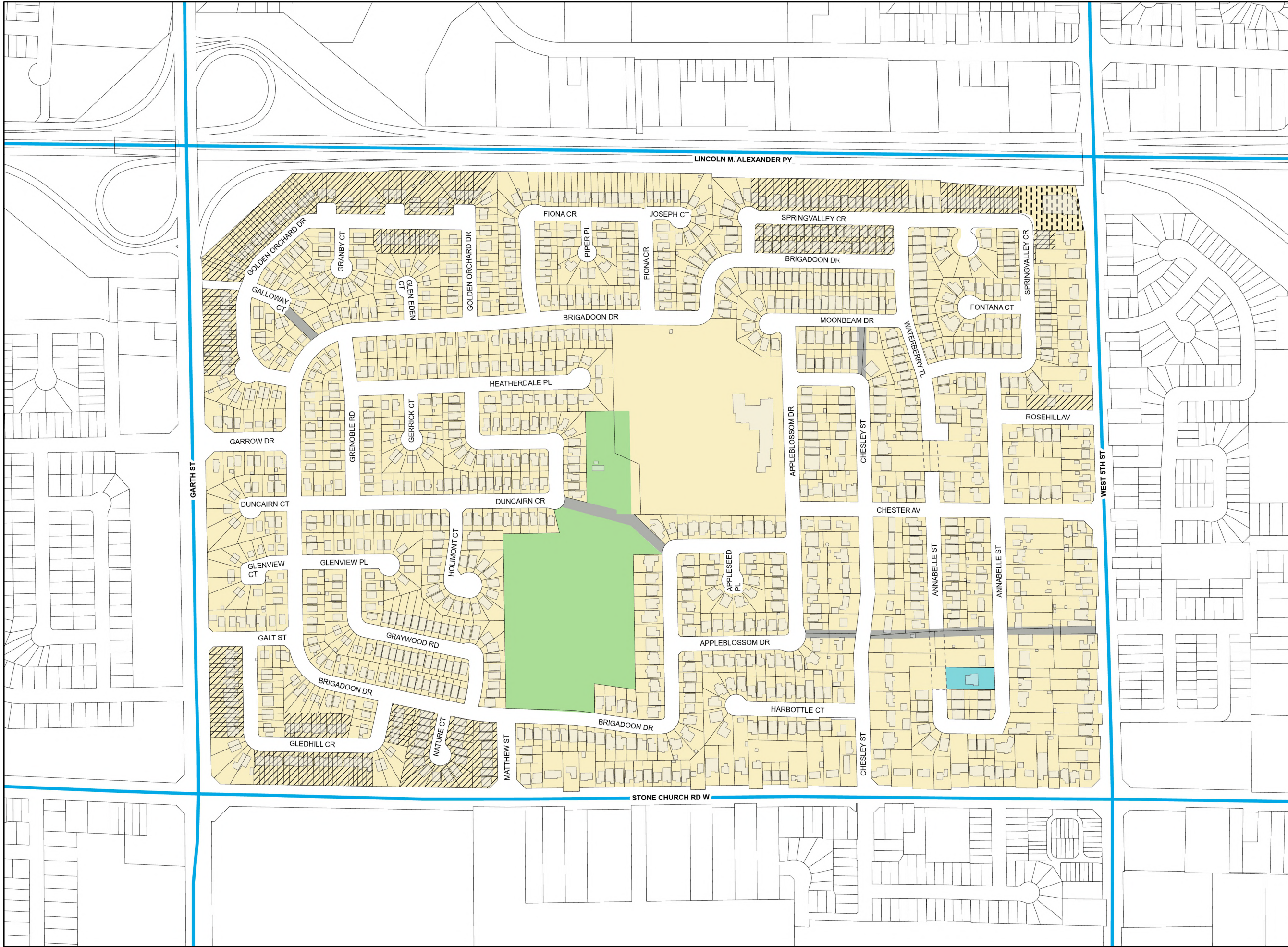


Hamilton

PLANNING AND ECONOMIC DEVELOPMENT DEPARTMENT
© Teranel Land Information Services Inc. and its licensors.
[2026] May not be reproduced without permission.
THIS IS NOT A PLAN OF SURVEY.

7102	7103	7104	7201
7609	7610	7611	7509
7606	7605	7604	7508

Gourley
 Approved Plan
 Council Approved: Dec. 12, 1972
 Population: 3275 (2001)
 3565 (2006)



- Legend**
- Neighbourhood Boundary
 - Proposed Roads
 - Single and Double
 - Attached Housing
 - Low Density Apartments
 - Civic and Institutional
 - Park and Recreational
 - Utilities

MAP 7610

Date:
March 2026

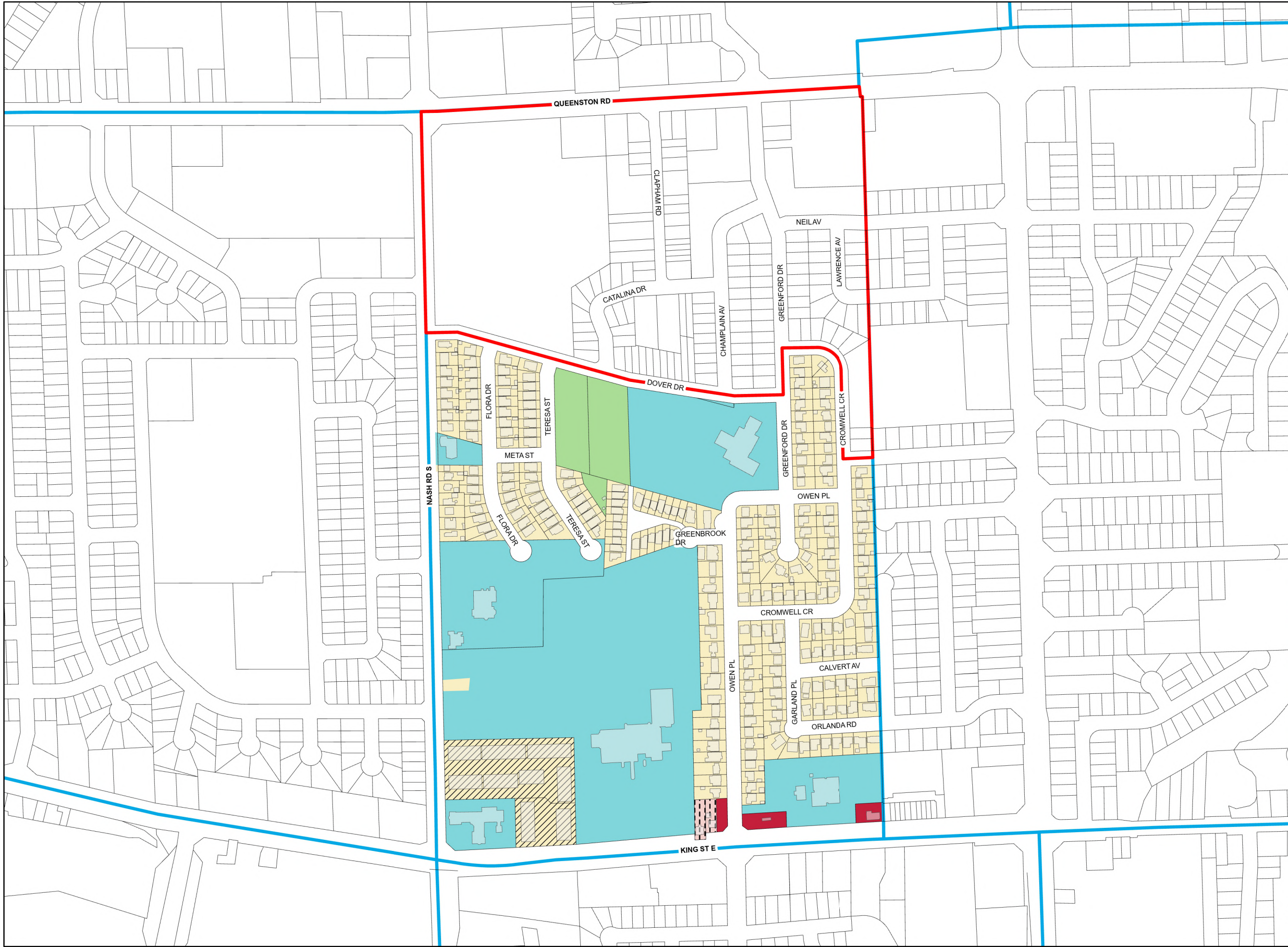


Scale 1:5,000



Hamilton

PLANNING AND ECONOMIC DEVELOPMENT DEPARTMENT
 © Teranel Land Information Services Inc. and its licensors.
 [2026] May not be reproduced without permission.
 THIS IS NOT A PLAN OF SURVEY.





6507	6406	6407
6404	6405	5105
6401	6402	6403
		5114

Greenford

Approved Plan
Council Approved: Nov. 14, 1967

Population: 1630 (2001)
1840 (2006)
1885 (2011)
1860 (2021)

Legend

-  Neighbourhood Boundary
-  Single and Double
-  Attached Housing
-  Commercial
-  Commercial/Residential Conservation
-  Civic and Institutional
-  Park and Recreational
-  Repeal portions of Neighbourhood Plan that are located within the boundaries of the Centennial Neighbourhood's Secondary Plan

MAP 6405

Date:
March 2026



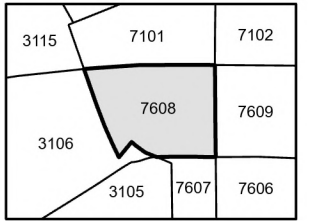
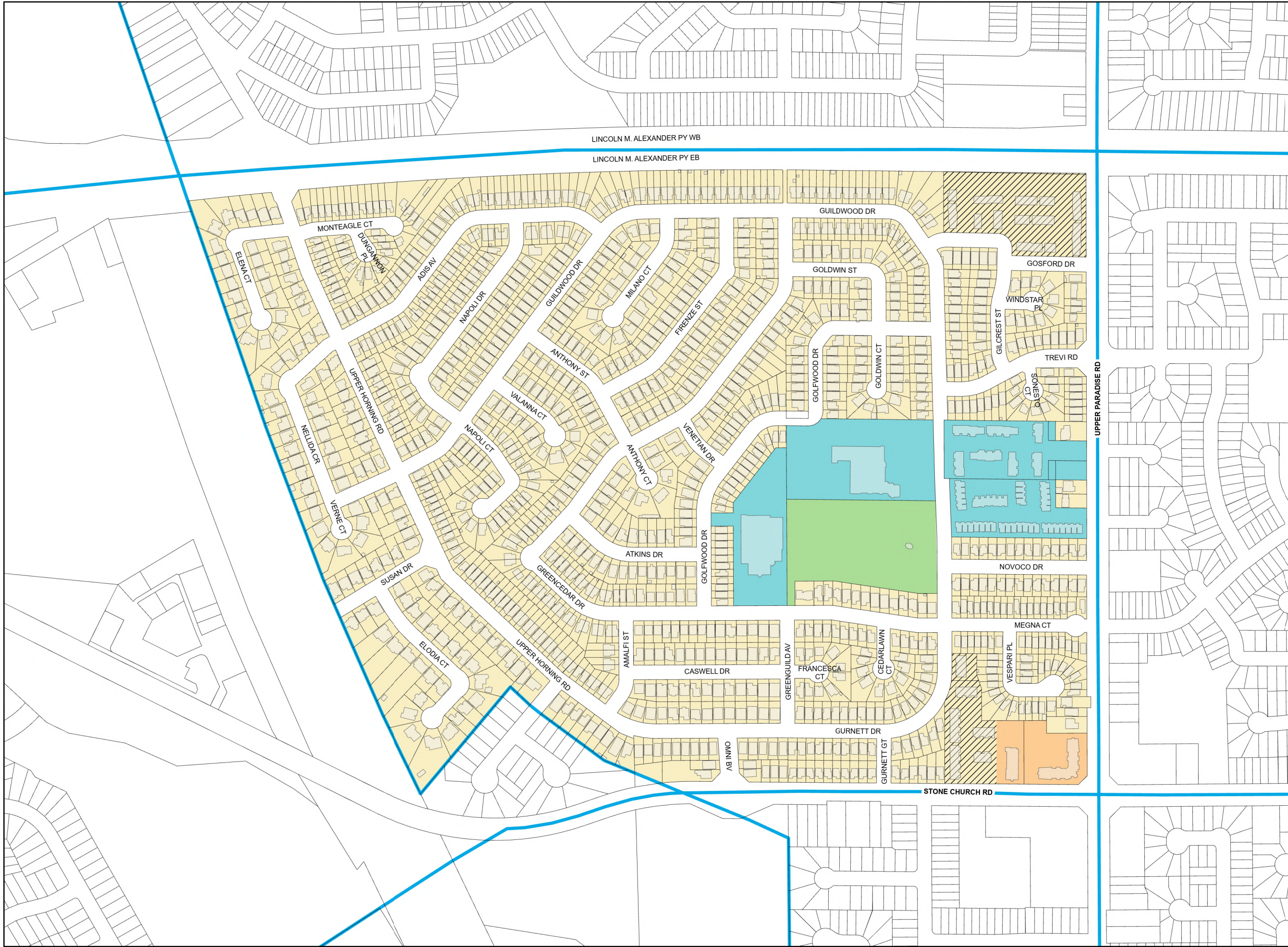
Scale 1:5,000



Hamilton

PLANNING AND ECONOMIC DEVELOPMENT DEPARTMENT

© Teranel Land Information Services Inc. and its licensors.
[2026] May not be reproduced without permission.
THIS IS NOT A PLAN OF SURVEY.



Gurnett

Approved Plan
Council Approved: April 14, 1970

Population: 5130 (2001)
4905 (2006)
4770 (2011)
4550 (2021)

Legend

-  Neighbourhood Boundary
-  Single and Double
-  Attached Housing
-  Medium Density Apartments
-  Civic and Institutional
-  Park and Recreational

MAP 7608

Date:
March 2026

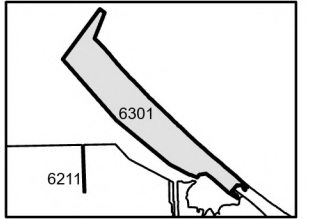


Scale 1:5,000



Hamilton

PLANNING AND ECONOMIC DEVELOPMENT DEPARTMENT
© Teranel Land Information Services Inc. and its licensors.
[2026] May not be reproduced without permission.
THIS IS NOT A PLAN OF SURVEY.



Hamilton Beach

Approved Plan
Council Approved: July, 1992

Population: 1095 (2001)
1105 (2006)

Legend

-  Neighbourhood Boundary
-  Lakefront Area
-  Single and Double
-  Attached Housing
-  Low Density Apartments
-  Neighbourhood Commercial
-  Community Commercial
-  Tourist Commercial
-  Civic and Institutional
-  Park and Recreational
-  Green Buffer
-  Canal Recreation

**MAP 6301
(Map 1 of 4)**

Date:
March 2026



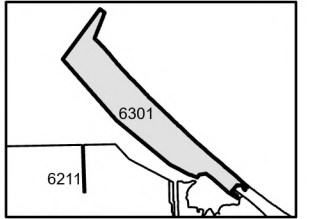
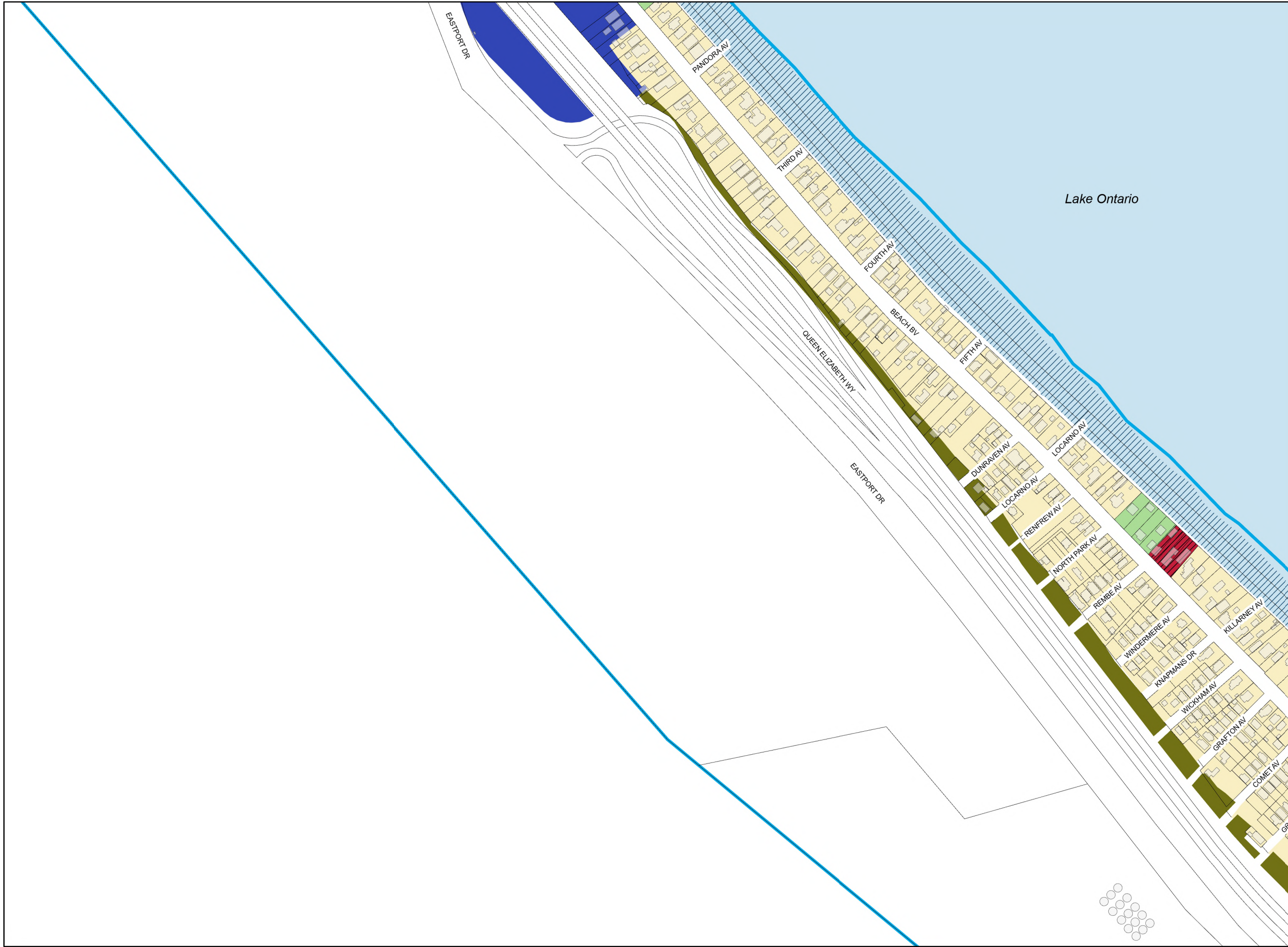
Scale 1:5,000



Hamilton

PLANNING AND ECONOMIC DEVELOPMENT DEPARTMENT

© Teranel Land Information Services Inc. and its licensors.
[2026] May not be reproduced without permission.
THIS IS NOT A PLAN OF SURVEY.



Hamilton Beach

Approved Plan
Council Approved: July, 1992

Population: 1095 (2001)
1105 (2006)

Legend

-  Neighbourhood Boundary
-  Lakefront Area
-  Single and Double
-  Attached Housing
-  Low Density Apartments
-  Neighbourhood Commercial
-  Community Commercial
-  Tourist Commercial
-  Civic and Institutional
-  Park and Recreational
-  Green Buffer
-  Canal Recreation

**MAP 6301
(Map 2 of 4)**

Date:
March 2026



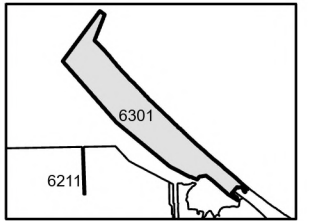
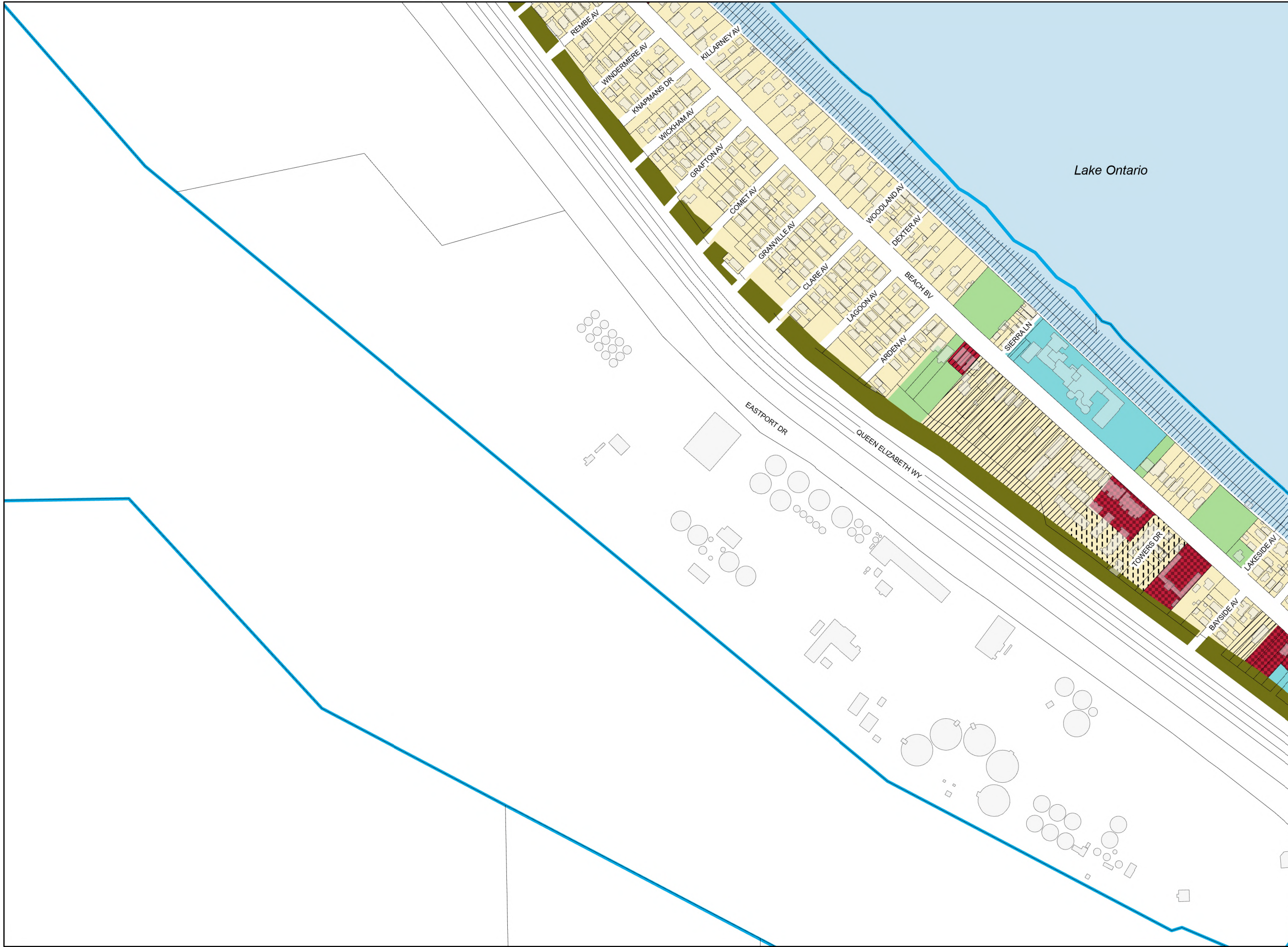
Scale 1:5,000



Hamilton

PLANNING AND ECONOMIC DEVELOPMENT DEPARTMENT

© Teranel Land Information Services Inc. and its licensors.
[2026] May not be reproduced without permission.
THIS IS NOT A PLAN OF SURVEY.



Hamilton Beach

Approved Plan
Council Approved: July, 1992

Population: 1095 (2001)
1105 (2006)

Legend

- Neighbourhood Boundary
- Lakefront Area
- Single and Double
- Attached Housing
- Low Density Apartments
- Neighbourhood Commercial
- Community Commercial
- Tourist Commercial
- Civic and Institutional
- Park and Recreational
- Green Buffer
- Canal Recreation

**MAP 6301
(Map 3 of 4)**

Date:
March 2026



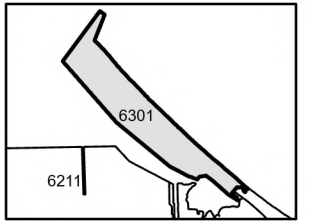
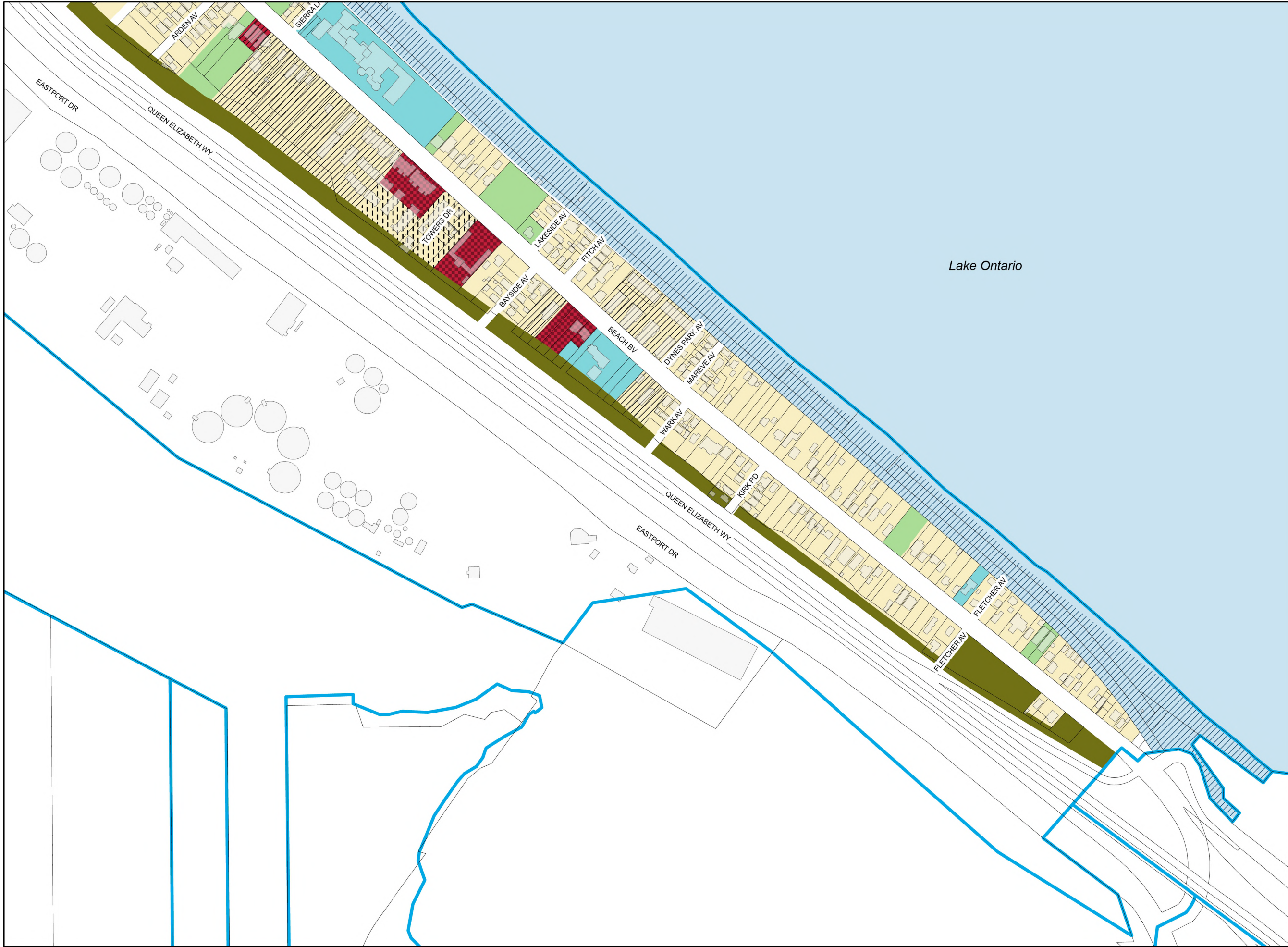
Scale 1:5,000



Hamilton

PLANNING AND ECONOMIC DEVELOPMENT DEPARTMENT

© Teranel Land Information Services Inc. and its licensors.
[2026] May not be reproduced without permission.
THIS IS NOT A PLAN OF SURVEY.



Hamilton Beach

Approved Plan
Council Approved: July, 1992

Population: 1095 (2001)
1105 (2006)

Lake Ontario

Legend

-  Neighbourhood Boundary
-  Lakefront Area
-  Single and Double
-  Attached Housing
-  Low Density Apartments
-  Neighbourhood Commercial
-  Community Commercial
-  Tourist Commercial
-  Civic and Institutional
-  Park and Recreational
-  Green Buffer
-  Canal Recreation

**MAP 6301
(Map 4 of 4)**

Date:
March 2026



Scale 1:5,000



Hamilton

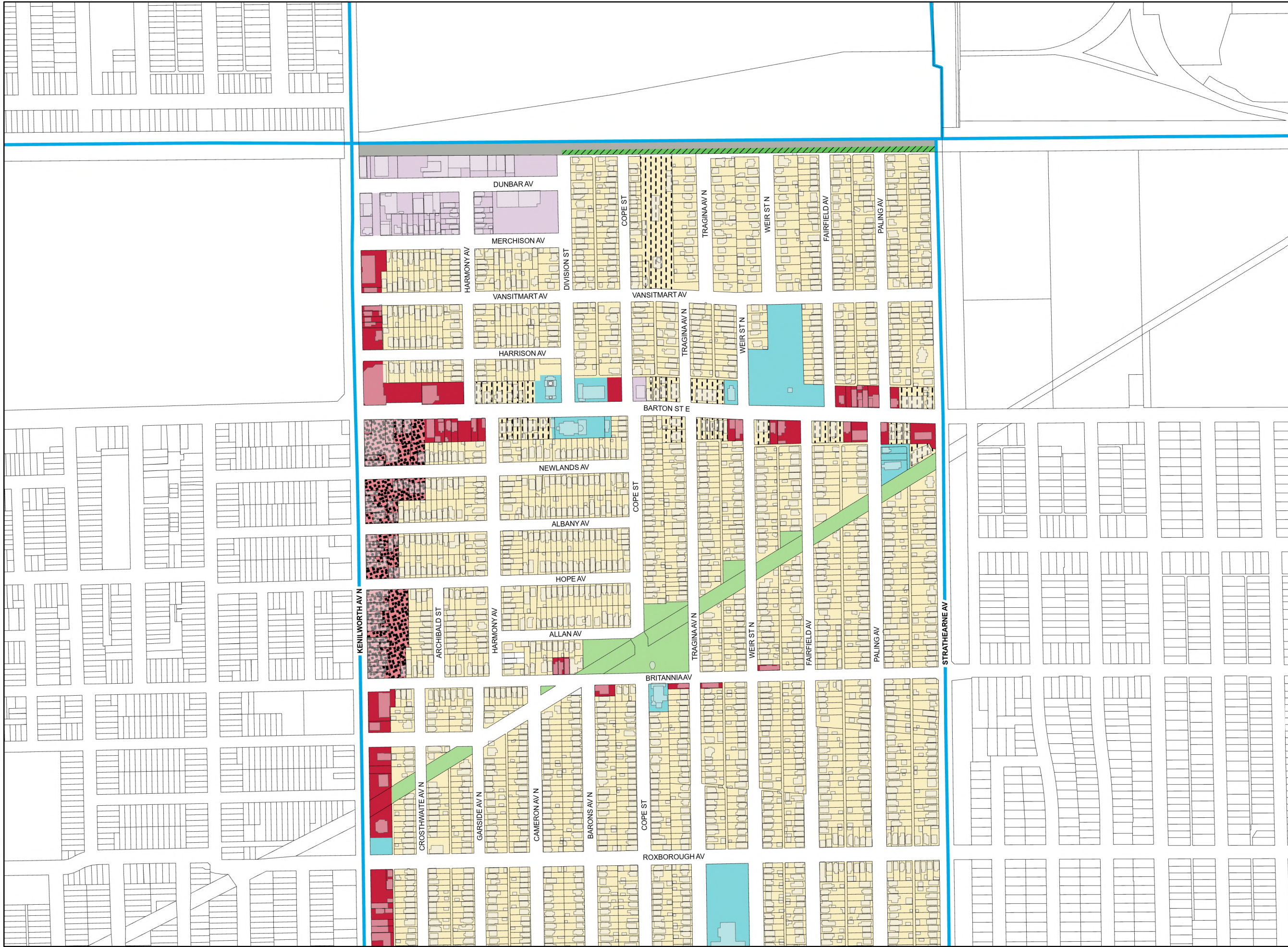
PLANNING AND ECONOMIC DEVELOPMENT DEPARTMENT
© Teranel Land Information Services Inc. and its licensors.
[2026] May not be reproduced without permission.
THIS IS NOT A PLAN OF SURVEY.

6205	6206	6207
6510	6509	6508

Homeside

Approved Plan
Council Approved: May 24, 1969

Population: 6345 (2001)
6200 (2006)
6015 (2011)
6015 (2021)



Legend

- Neighbourhood Boundary
- Single and Double
- Low Density Apartments
- Commercial
- Commercial and Apartments
- Civic and Institutional
- Industrial (Light)
- Park and Recreational
- Berm
- Utilities

MAP 6509 (Map 1 of 2)

Date:
March 2026

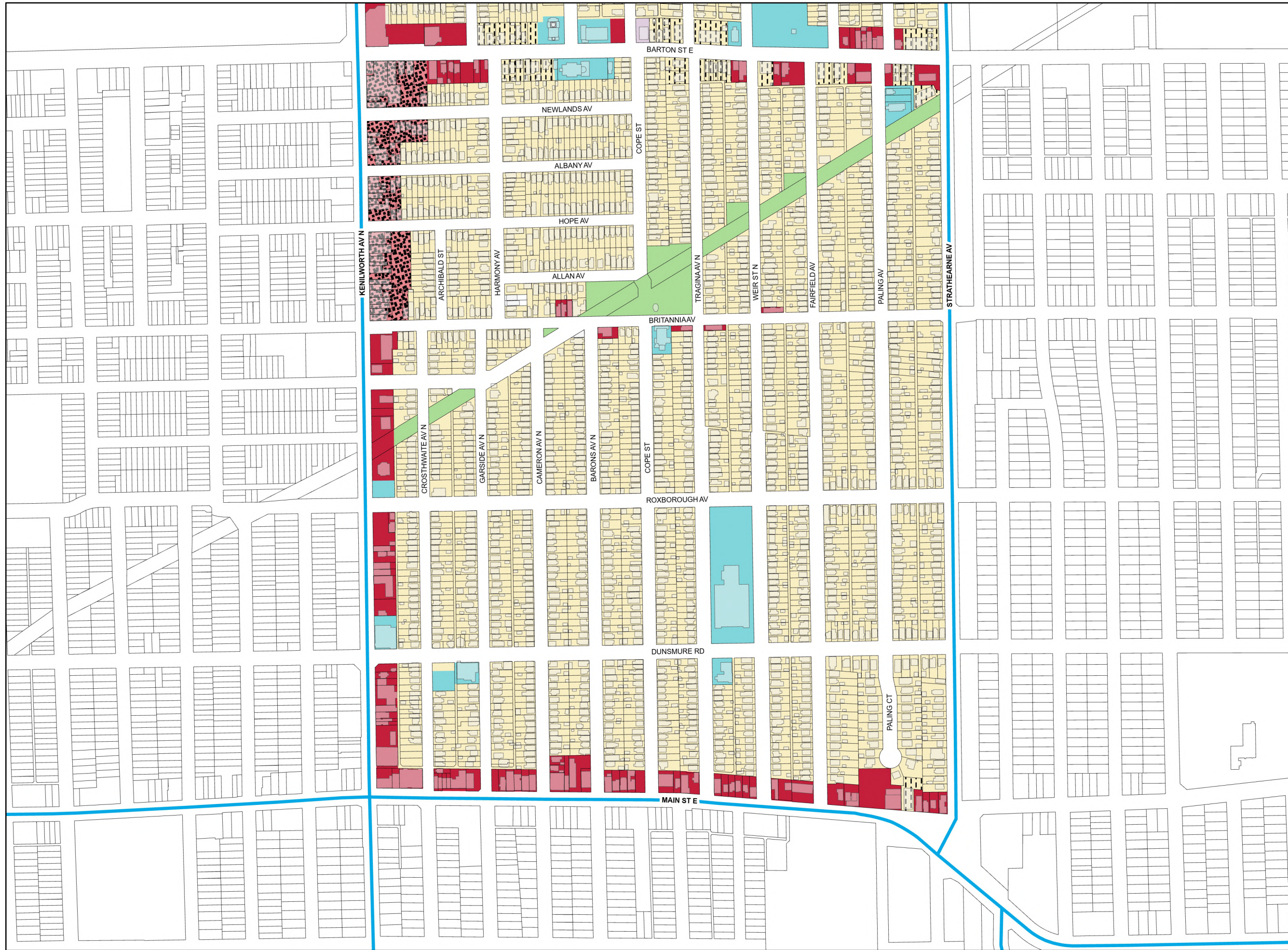


Scale 1:5,000



Hamilton

PLANNING AND ECONOMIC DEVELOPMENT DEPARTMENT
© Teranel Land Information Services Inc. and its licensors.
[2026] May not be reproduced without permission.
THIS IS NOT A PLAN OF SURVEY.



Homeside
Approved Plan
Council Approved: May 24, 1969

Population: 6345 (2001)
6200 (2006)
6015 (2011)
6015 (2021)

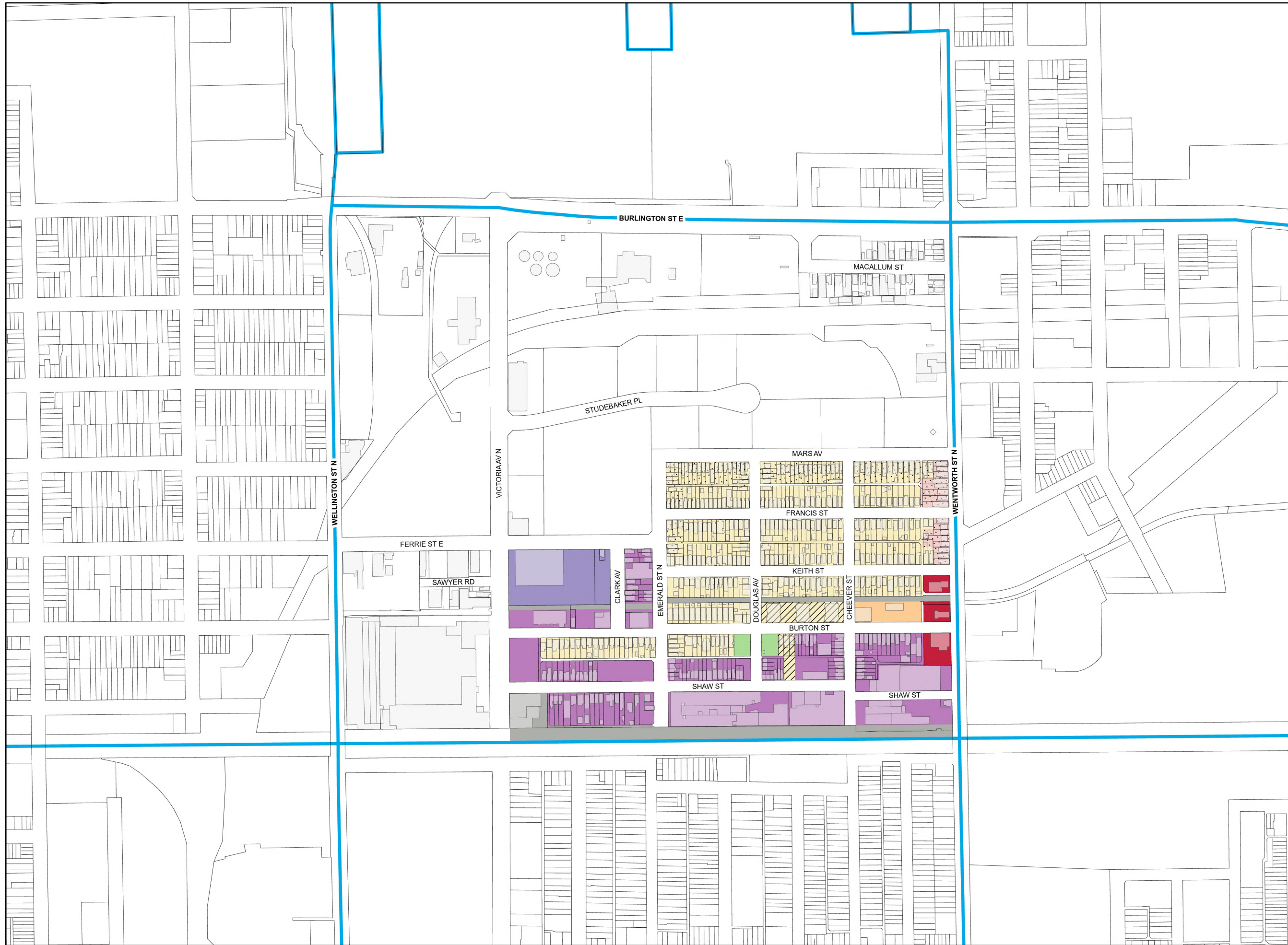
- Legend**
- Neighbourhood Boundary
 - Single and Double
 - Low Density Apartments
 - Commercial
 - Commercial and Apartments
 - Civic and Institutional
 - Industrial (Light)
 - Park and Recreational
 - Berm
 - Utilities

MAP 6509
(Map 2 of 2)

Date:
March 2026



PLANNING AND ECONOMIC DEVELOPMENT DEPARTMENT
© Teranel Land Information Services Inc. and its licensors.
[2026] May not be reproduced without permission.
THIS IS NOT A PLAN OF SURVEY.



6103	6212	6211
	6201	6202
6703	6608	6607

Industrial Sector A

Approved Plan
Council Approved: Oct. 10, 1978

Population: 1275 (2001)
1285 (2006)
1180 (2011)
1360 (2021)

Legend

- Neighbourhood Boundary
- Single and Double
- Attached Housing
- Restricted Residential
- Medium Density Apartments
- Commercial
- Mixed Commercial and Restricted Residential
- Industrial
- Restricted Industrial
- Park and Recreational
- Utilities

MAP 6201

Date:
March 2026



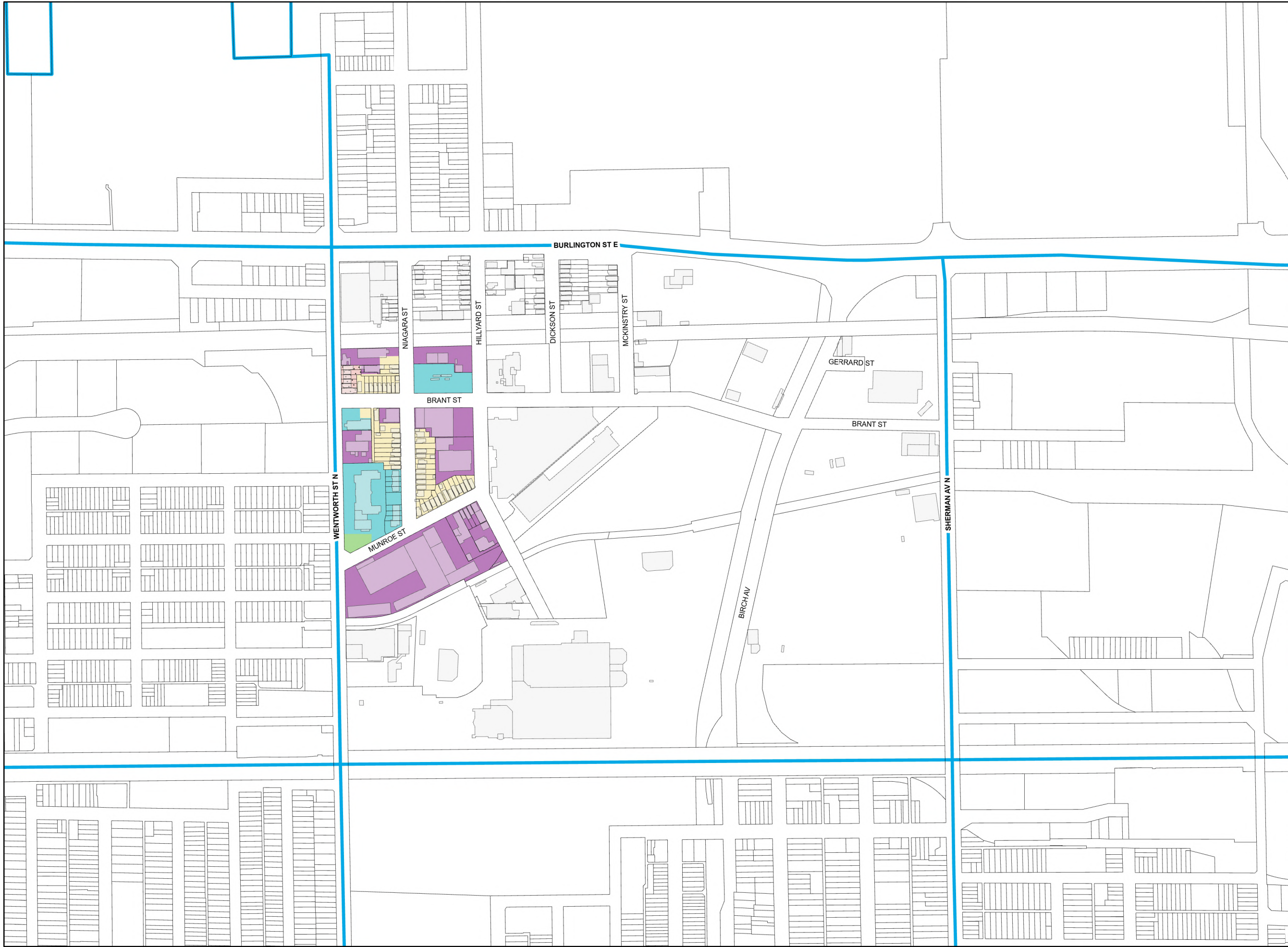
Scale 1:5,000



Hamilton

PLANNING AND ECONOMIC DEVELOPMENT DEPARTMENT

© Terane Land Information Services Inc. and its licensors.
[2026] May not be reproduced without permission.
THIS IS NOT A PLAN OF SURVEY.









6212	6211	
6201	6202	6203
6608	6607	6606

Industrial Sector B

Approved Plan
Council Approved: Oct. 10, 1978

Population: 280 (2001)
280 (2006)
260 (2011)
320 (2021)

Legend

-  Neighbourhood Boundary
-  Single and Double
-  Mixed Commercial and Restricted Residential
-  Civic and Institutional
-  Restricted Industrial
-  Park and Recreational

MAP 6202

Date:
March 2026



Scale 1:5,000



Hamilton

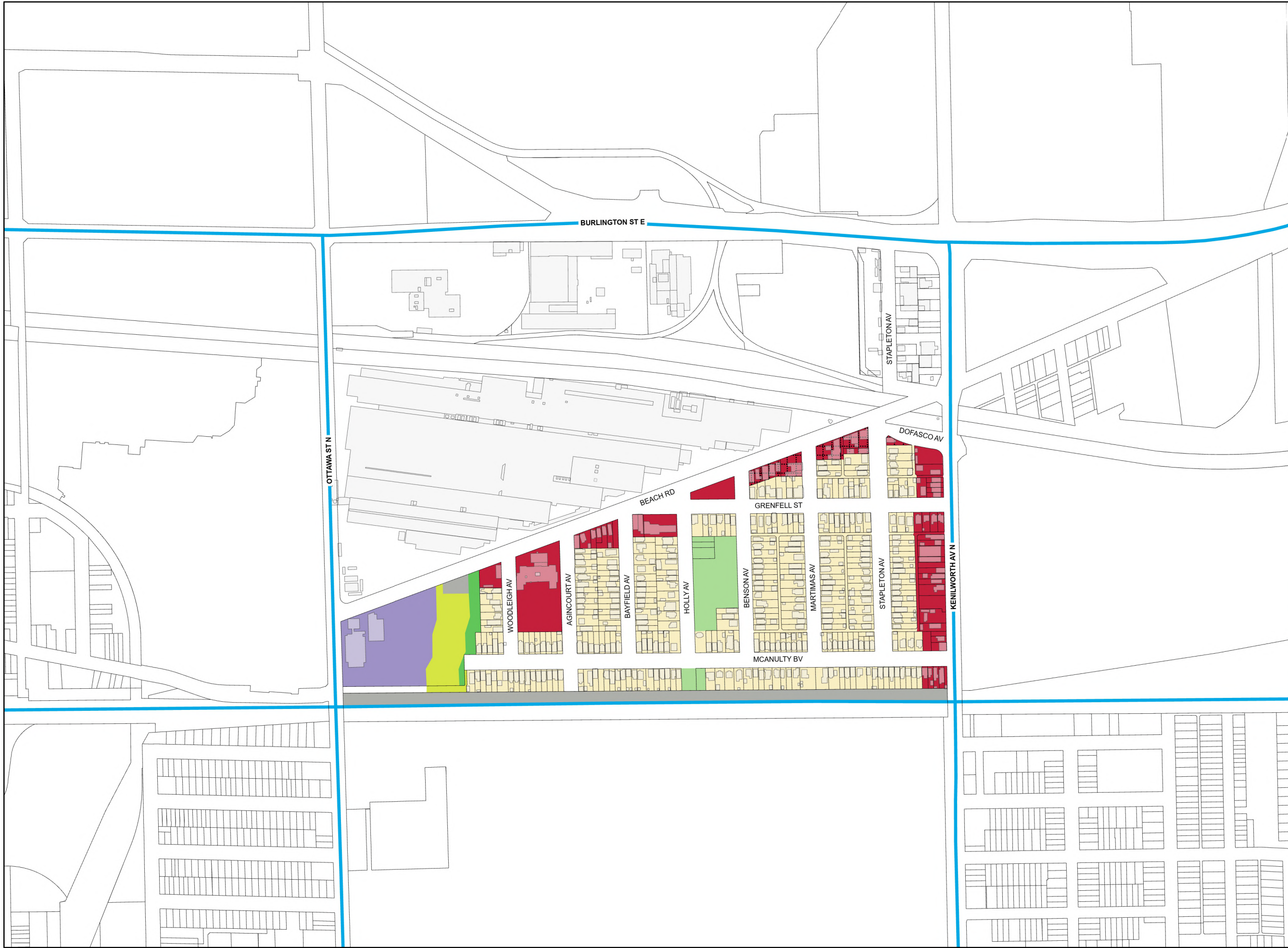
PLANNING AND ECONOMIC DEVELOPMENT DEPARTMENT
© Teranel Land Information Services Inc. and its licensors.
[2026] May not be reproduced without permission.
THIS IS NOT A PLAN OF SURVEY.

6211		
6204	6205	6206
6605	6510	6509

Industrial Sector E

Approved Plan
Council Approved: Oct. 30, 1978

Population: 870 (2001)
795 (2006)
830 (2011)
795 (2021)



- Legend**
- Neighbourhood Boundary
 - Single and Double
 - Commercial
 - Commercial and Industrial
 - Industrial
 - Park and Recreational
 - Open Space
 - Car Park Landscape
 - Utilities

MAP 6205

Date:
March 2026



Scale 1:5,000



Hamilton















PLANNING AND ECONOMIC DEVELOPMENT DEPARTMENT
© Terane Land Information Services Inc. and its licensors.
[2026] May not be reproduced without permission.
THIS IS NOT A PLAN OF SURVEY.

7103	7104	7201	7202
7610	7611	7509	7510
7605	7604	7508	7507

Jerome
Approved Plan
Council Approved: June 27, 1989

Population: 1495 (2001)
1655 (2006)
2310 (2011)
2820 (2021)

Legend

-  Neighbourhood Boundary
-  Area Subject To Urban Design Guidelines
-  Proposed Roads
-  Single and Double
-  Attached Housing
-  Low Density Apartments
-  Medium Density Apartments
-  Commercial
-  Neighbourhood Commercial
-  Commercial and Apartments
-  Civic and Institutional
-  Park and Recreational
-  Utilities
-  No access permitted to Chipman Avenue and to be developed in conjunction with the frontage on Upper James Street

MAP 7509

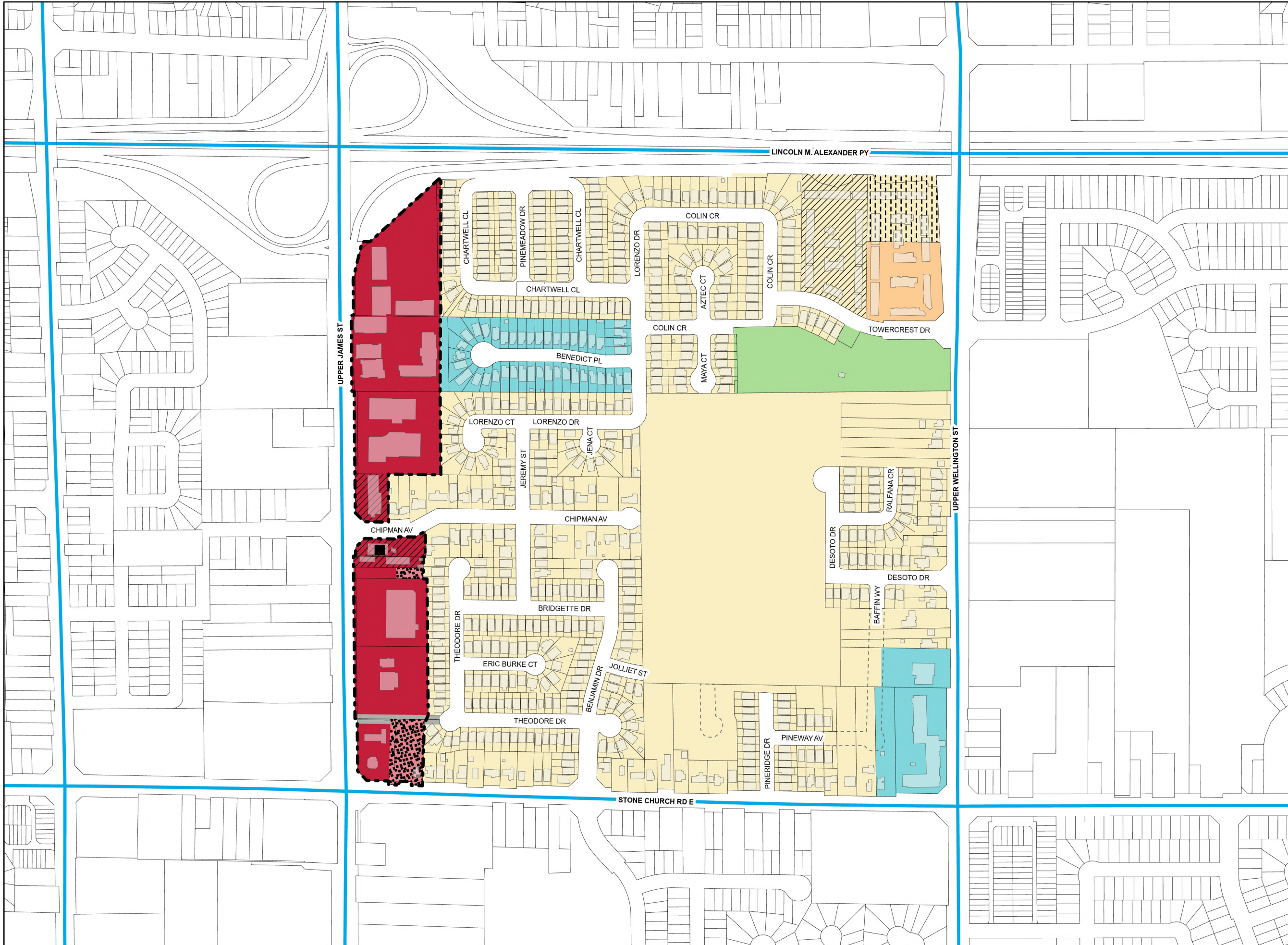
Date:
March 2026

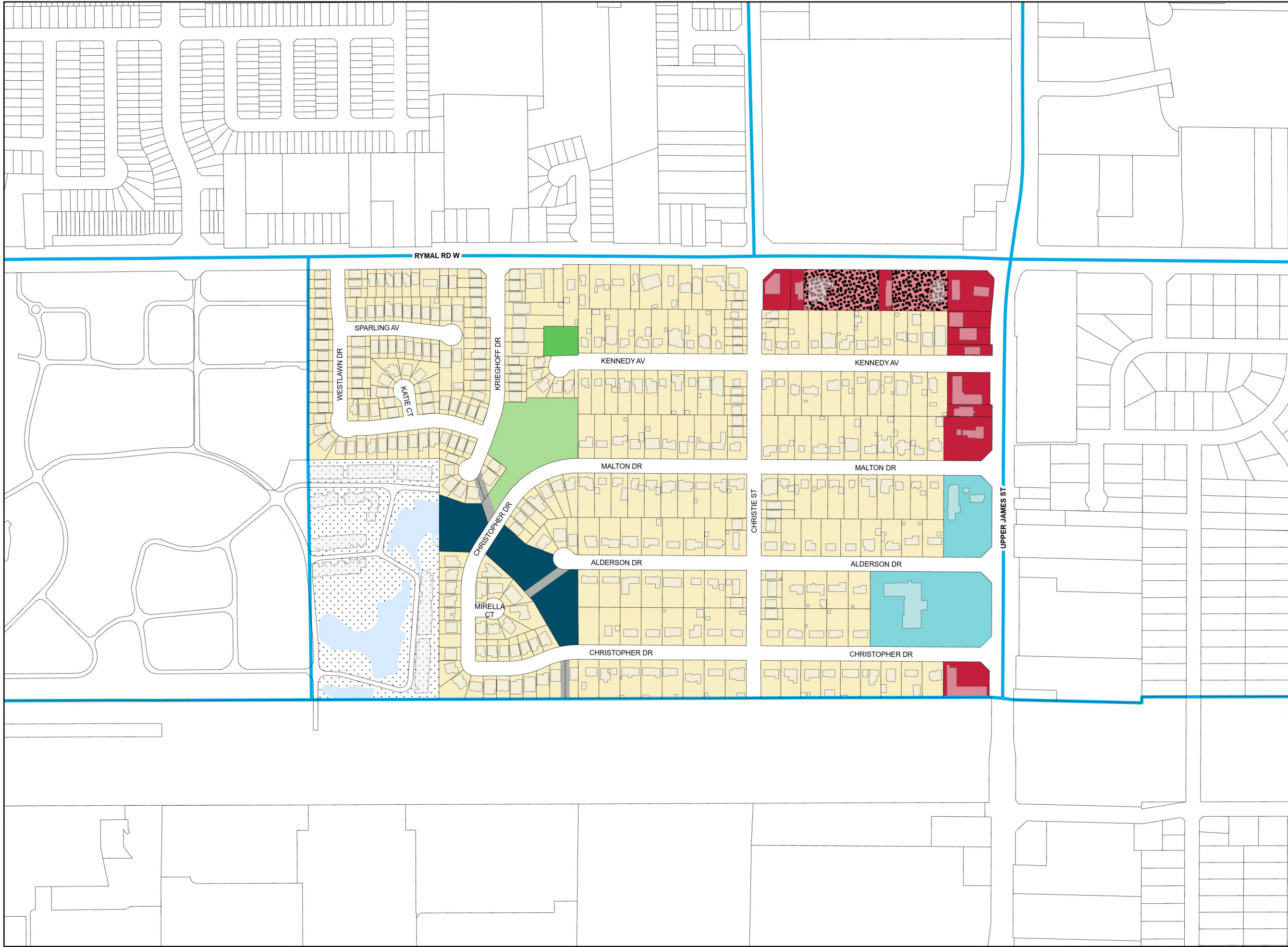


Hamilton

PLANNING AND ECONOMIC DEVELOPMENT DEPARTMENT

© Teranel Land Information Services Inc. and its licensors.
[2026] May not be reproduced without permission.
THIS IS NOT A PLAN OF SURVEY.





7605	7604	7508
7602	7603	7501
4100		

Kennedy East

Approved Plan
Council Approved: Mar. 31, 1987

Population: 1055 (2001)
1180 (2006)
1190 (2011)
1150 (2021)

Legend

- Neighbourhood Boundary
- Single and Double
- Commercial
- Commercial and Apartments
- Civic and Institutional
- Park and Recreational
- Open Space
- Utilities
- Flood Prone Lands
- St. Elizabeth Retirement Village
- St. Elizabeth Village Pond Area

MAP 7603

Date:
March 2026



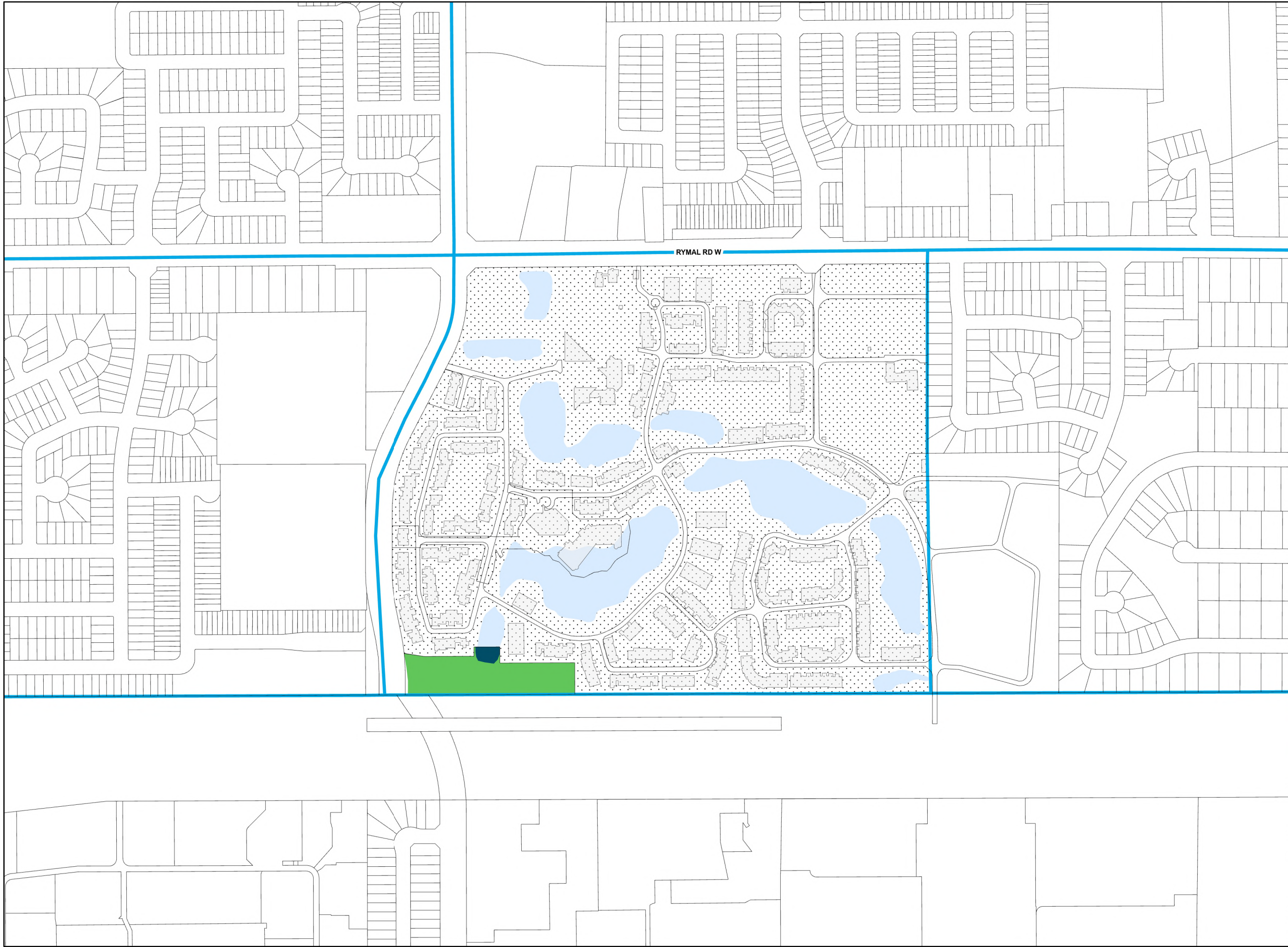
Scale 1:5,000



Hamilton

PLANNING AND ECONOMIC DEVELOPMENT DEPARTMENT

© Teranel Land Information Services Inc. and its licensors.
[2026] May not be reproduced without permission.
THIS IS NOT A PLAN OF SURVEY.








7606	7605	7604
7601	7602	7603
4100		

Kennedy West
 Approved Plan
 Council Approved: Oct. 28 1986

Population: 710 (2001)
 670 (2006)
 685 (2011)
 715 (2021)

Legend

-  Neighbourhood Boundary
-  Open Space
-  Flood Prone Lands
-  St. Elizabeth Retirement Village
-  St. Elizabeth Village Pond Area

MAP 7602

Date:
 March 2026



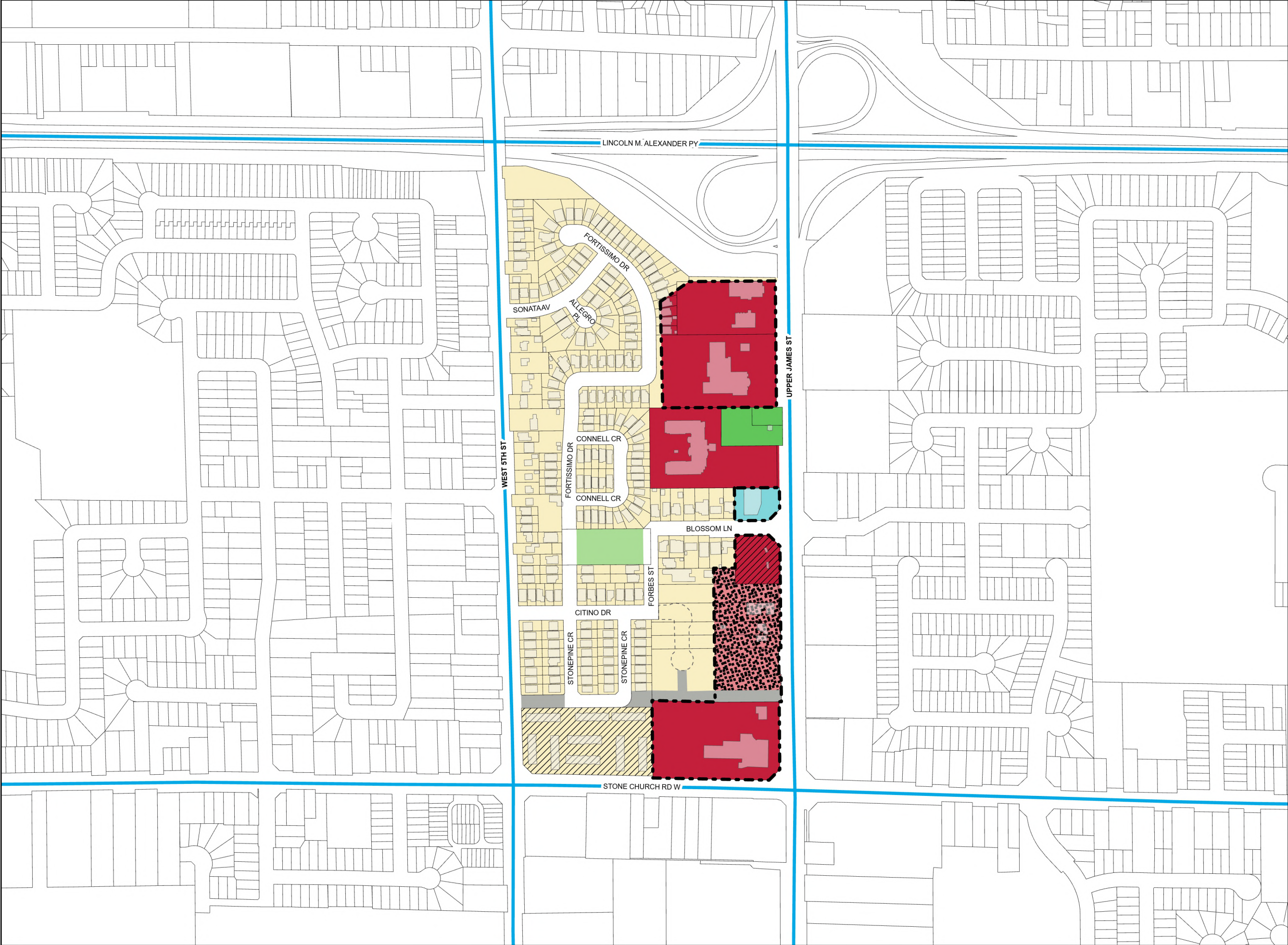
Hamilton

7103	7104	7201
7610	7611	7509
7605	7604	7508

Kernighan

Approved Plan
Council Approved: June 28, 1988

Population: 380 (2001)
595 (2006)
790 (2011)
945 (2021)



Legend

- Neighbourhood Boundary
- Proposed Roads
- Single and Double
- Attached Housing
- Commercial
- Neighbourhood Commercial
- Commercial and Apartments
- Civic and Institutional
- Park and Recreational
- Open Space
- Utilities

MAP 7611

Date:
March 2026

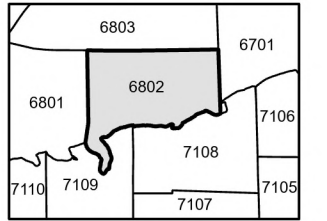
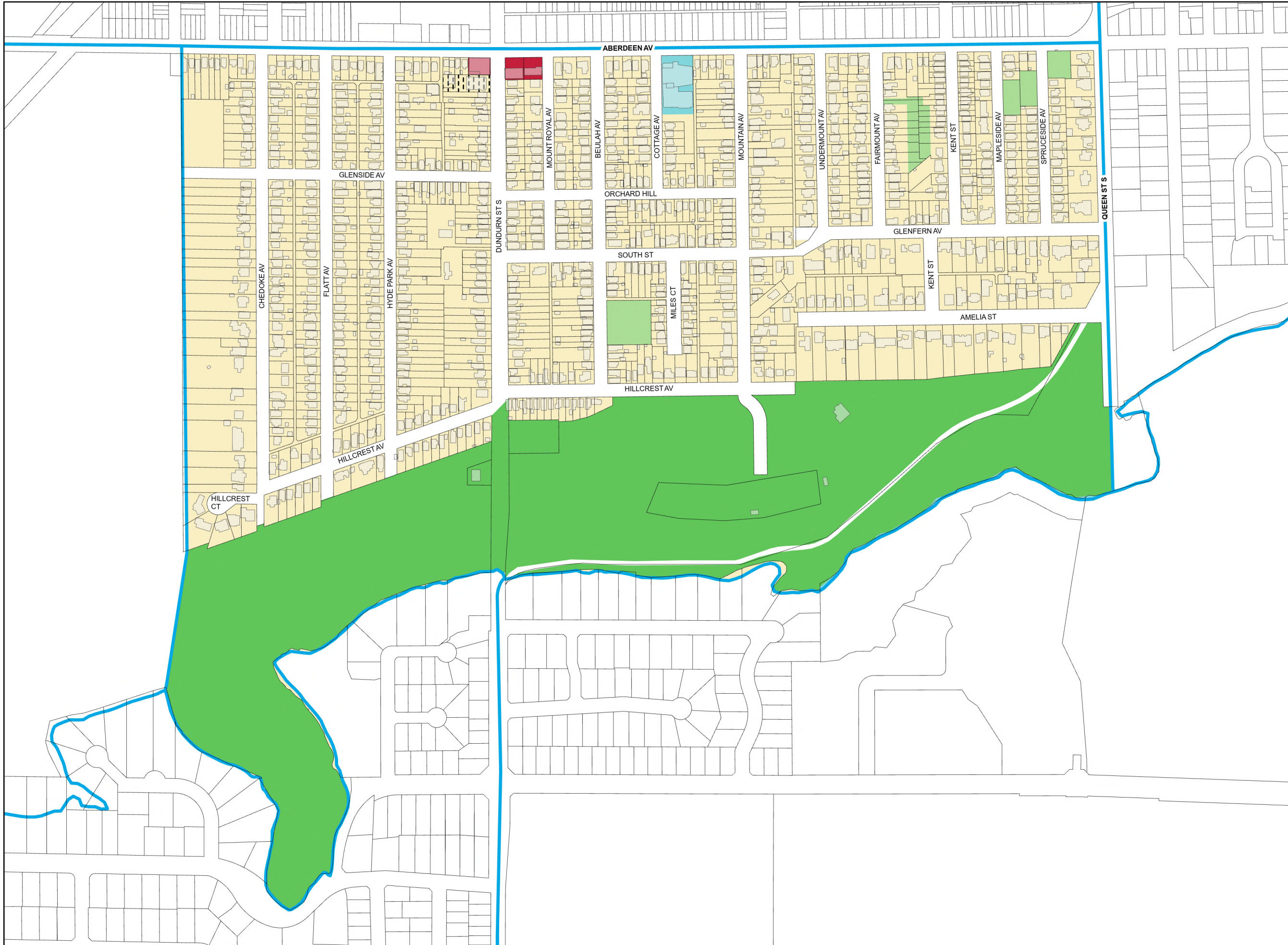


Scale 1:5,000



Hamilton

PLANNING AND ECONOMIC DEVELOPMENT DEPARTMENT
© Teranel Land Information Services Inc. and its licensors.
[2026] May not be reproduced without permission.
THIS IS NOT A PLAN OF SURVEY.



Kirkendall South
 Approved Plan
 Council Approved: June 24, 1975

Population: 2625 (2001)
 2765 (2006)
 2715 (2011)
 2805 (2021)

- Legend**
- Neighbourhood Boundary
 - Single and Double
 - Low Density Apartments
 - Commercial
 - Civic and Institutional
 - Park and Recreational
 - Open Space

MAP 6802

Date:
 March 2026



Scale 1:5,000



Hamilton

PLANNING AND ECONOMIC DEVELOPMENT DEPARTMENT
 © Teranel Land Information Services Inc. and its licensors.
 [2026] May not be reproduced without permission.
 THIS IS NOT A PLAN OF SURVEY.

















6103	6201	6202
6703	6608	6607
6702	6601	6602

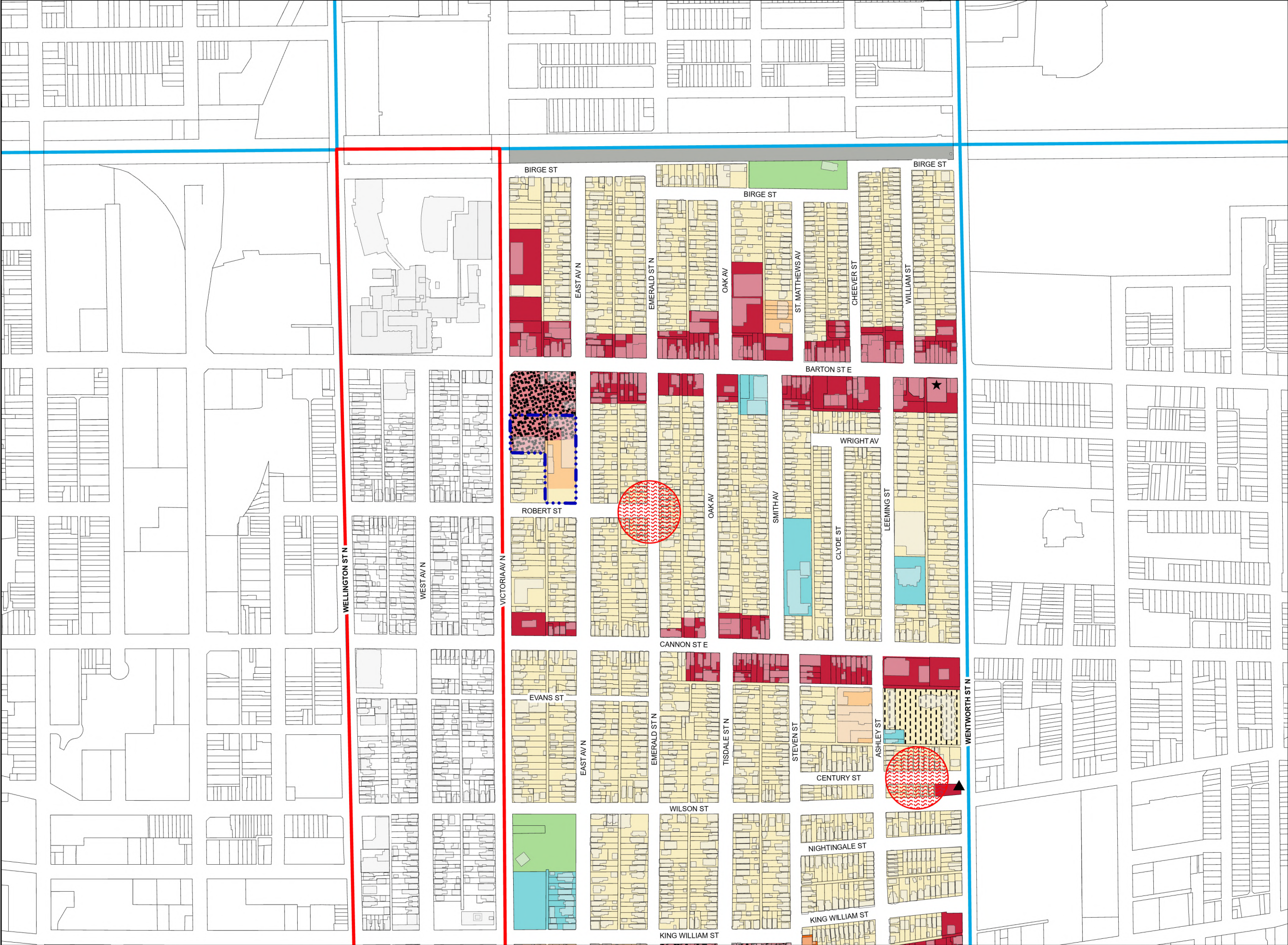
Landsdale

Approved Plan
Council Approved: Nov. 27, 1973

Population: 7820 (2001)
7985 (2006)
7735 (2011)
7680 (2021)

Legend

-  Neighbourhood Boundary
-  Dairy Office/Storage Use and Ancillary Parking Will Be Permitted
-  Single and Double
-  Low Density Apartments
-  Medium Density Apartments
-  High Density Apartments
-  Commercial
-  Commercial and Apartments
-  Civic and Institutional
-  Industrial
-  Park and Recreational
-  Utilities
-  Public Open Space to be provided in the vicinity of the designated symbol, the particular location to be determined when the funds are available for acquisition
-  Repeal portions of Neighbourhood Plan that are within the boundaries of the Downtown Secondary Plan
-  468 Barton St is modified to permit the manufacturing of clothing
-  The property can be used for parking for a period of 3 years. (Date approved by Council: October 25, 1983)



MAP 6608 (Map 1 of 2)

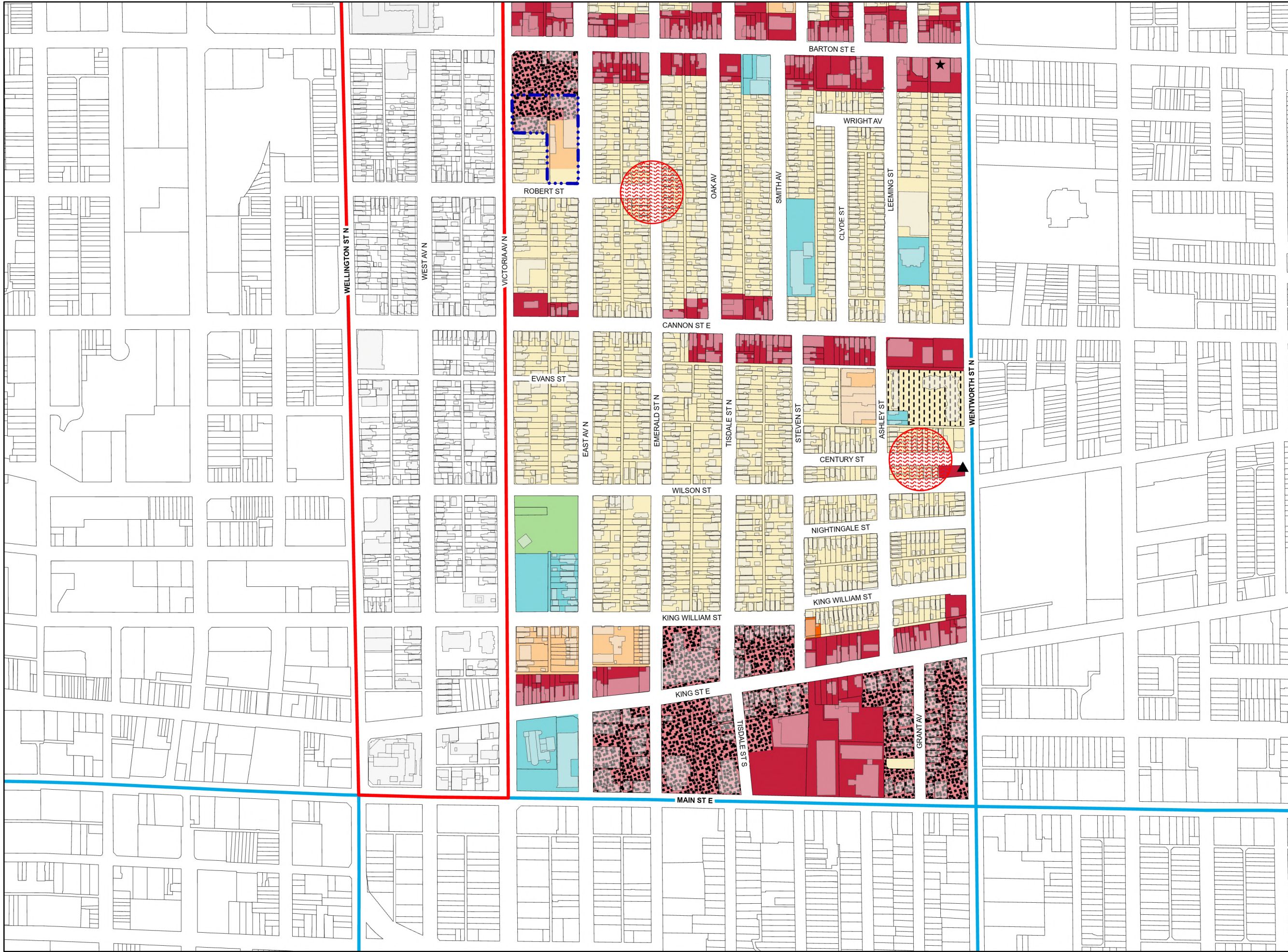
Date:
March 2026



Scale 1:5,000
PLANNING AND ECONOMIC DEVELOPMENT DEPARTMENT
© Teranel Land Information Services Inc. and its licensors.
[2026] May not be reproduced without permission.
THIS IS NOT A PLAN OF SURVEY.



Hamilton



6103	6201	6202
6703	6608	6607
6702	6601	6602

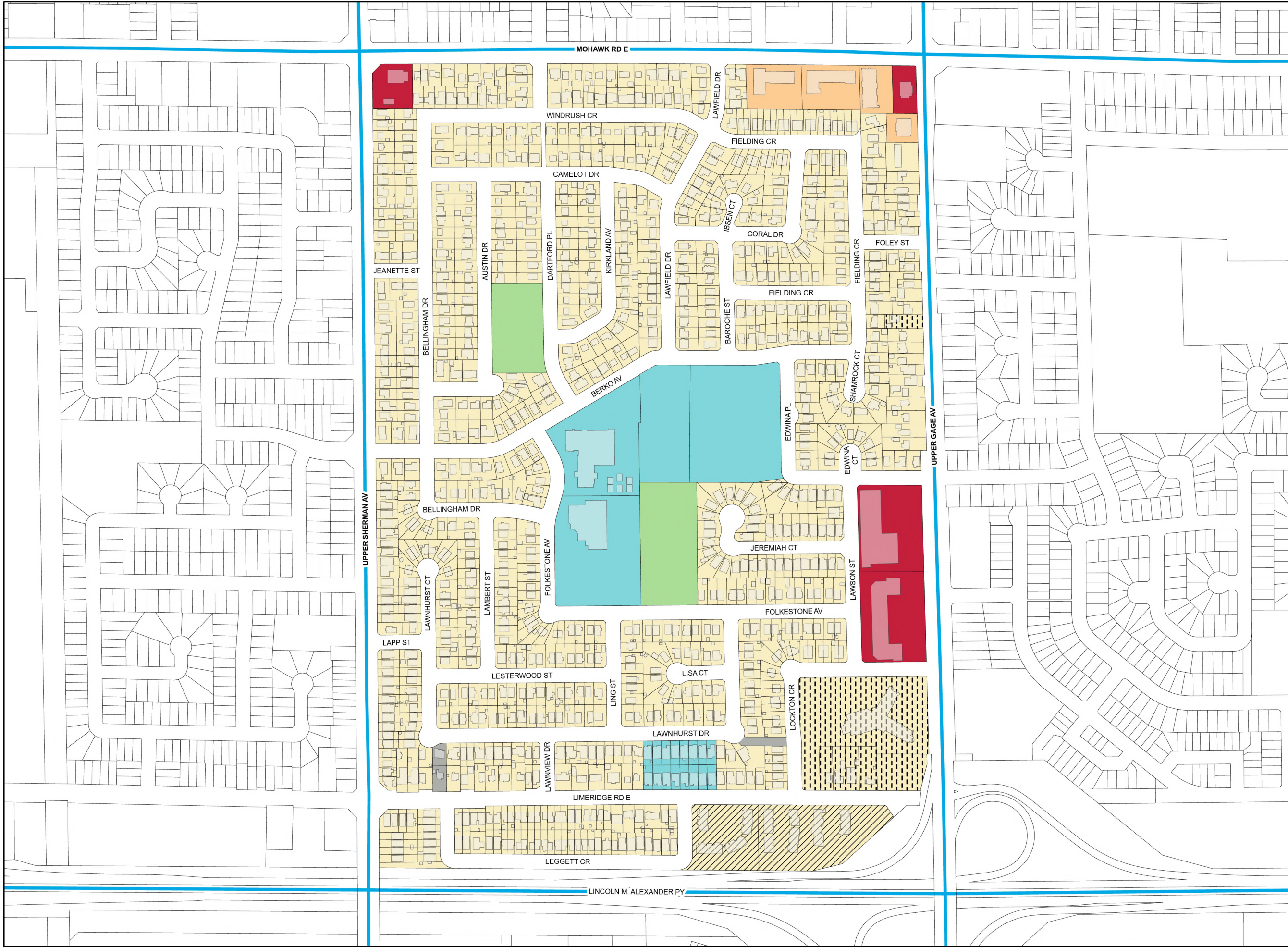
Landsdale
 Approved Plan
 Council Approved: Nov. 27, 1973
 Population: 7820 (2001)
 7985 (2006)
 7735 (2011)
 7680 (2021)

- Legend**
- Neighbourhood Boundary
 - Dairy Office/Storage Use and Ancillary Parking Will Be Permitted
 - Single and Double
 - Low Density Apartments
 - Medium Density Apartments
 - High Density Apartments
 - Commercial
 - Commercial and Apartments
 - Civic and Institutional
 - Industrial
 - Park and Recreational
 - Utilities
 - Public Open Space to be provided in the vicinity of the designated symbol, the particular location to be determined when the funds are available for acquisition
 - Repeal portions of Neighbourhood Plan that are within the boundaries of the Downtown Secondary Plan
 - 468 Barton St is modified to permit the manufacturing of clothing
 - The property can be used for parking for a period of 3 years. (Date approved by Council: October 25, 1983)

MAP 6608
(Map 2 of 2)

Date:
 March 2026





7206	7205	7305
7203	7204	7301
7511	7512	7407

Lawfield
 Approved Plan
 Council Approved: Jan. 27 1970

Population: 3675 (2001)
 3465 (2006)
 3610 (2011)
 3600 (2021)

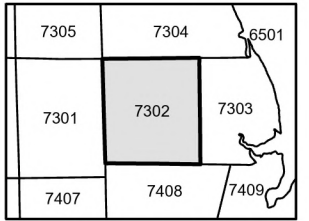
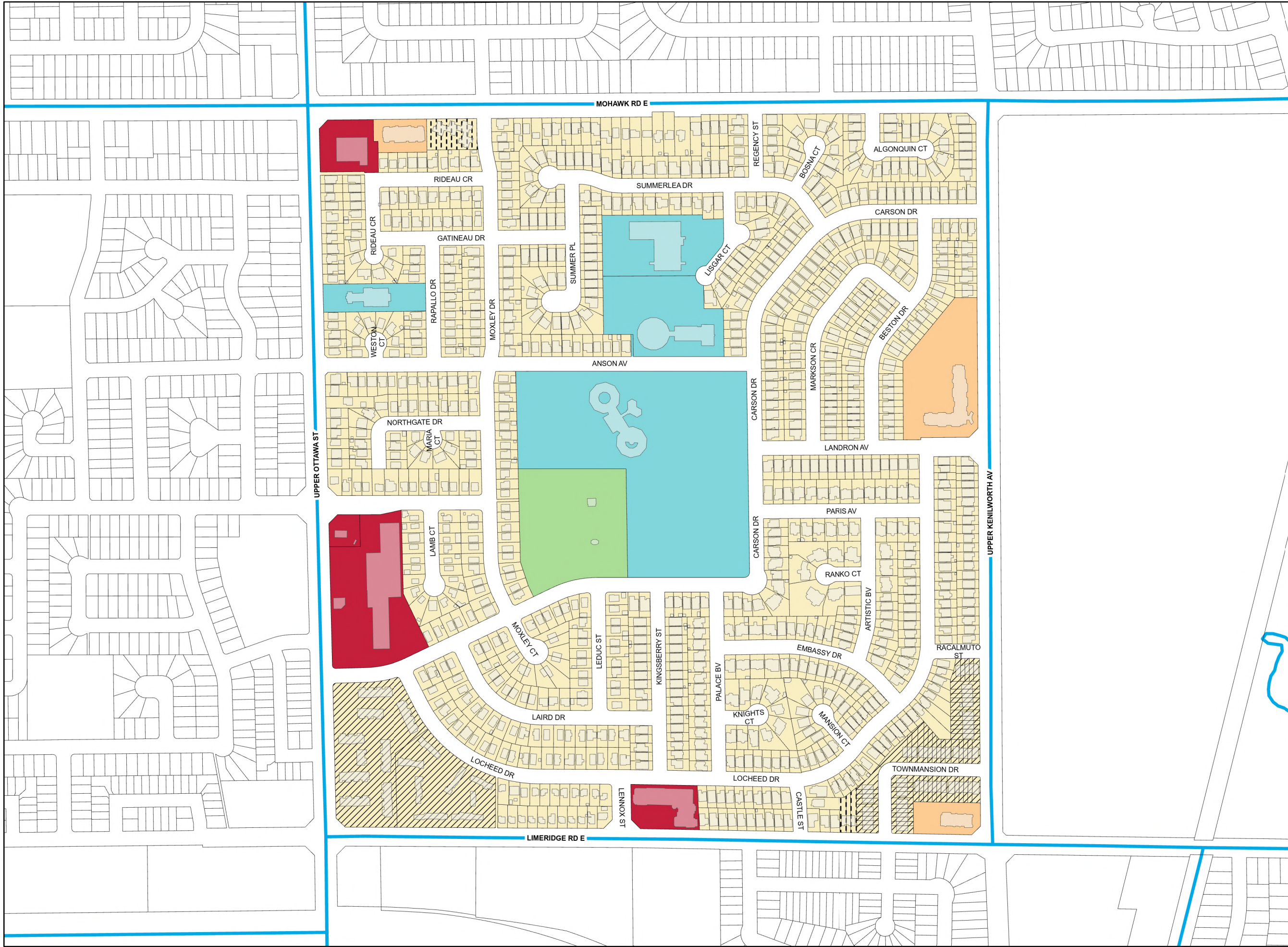
- Legend**
- Neighbourhood Boundary
 - Single and Double
 - Attached Housing
 - Low Density Apartments
 - Medium Density Apartments
 - Commercial
 - Civic and Institutional
 - Park and Recreational
 - Utilities

MAP 7204

Date:
 March 2026



PLANNING AND ECONOMIC DEVELOPMENT DEPARTMENT
 © Teranel Land Information Services Inc. and its licensors.
 [2026] May not be reproduced without permission.
 THIS IS NOT A PLAN OF SURVEY.



Lisgar
Approved Plan
Council Approved: Nov. 14, 1967

Population: 4040 (2001)
4120 (2006)
4055 (2011)
3945 (2021)

Legend

- Neighbourhood Boundary
- Single and Double
- Attached Housing
- Low Density Apartments
- Medium Density Apartments
- Commercial
- Civic and Institutional
- Park and Recreational

MAP 7302

Date:
March 2026

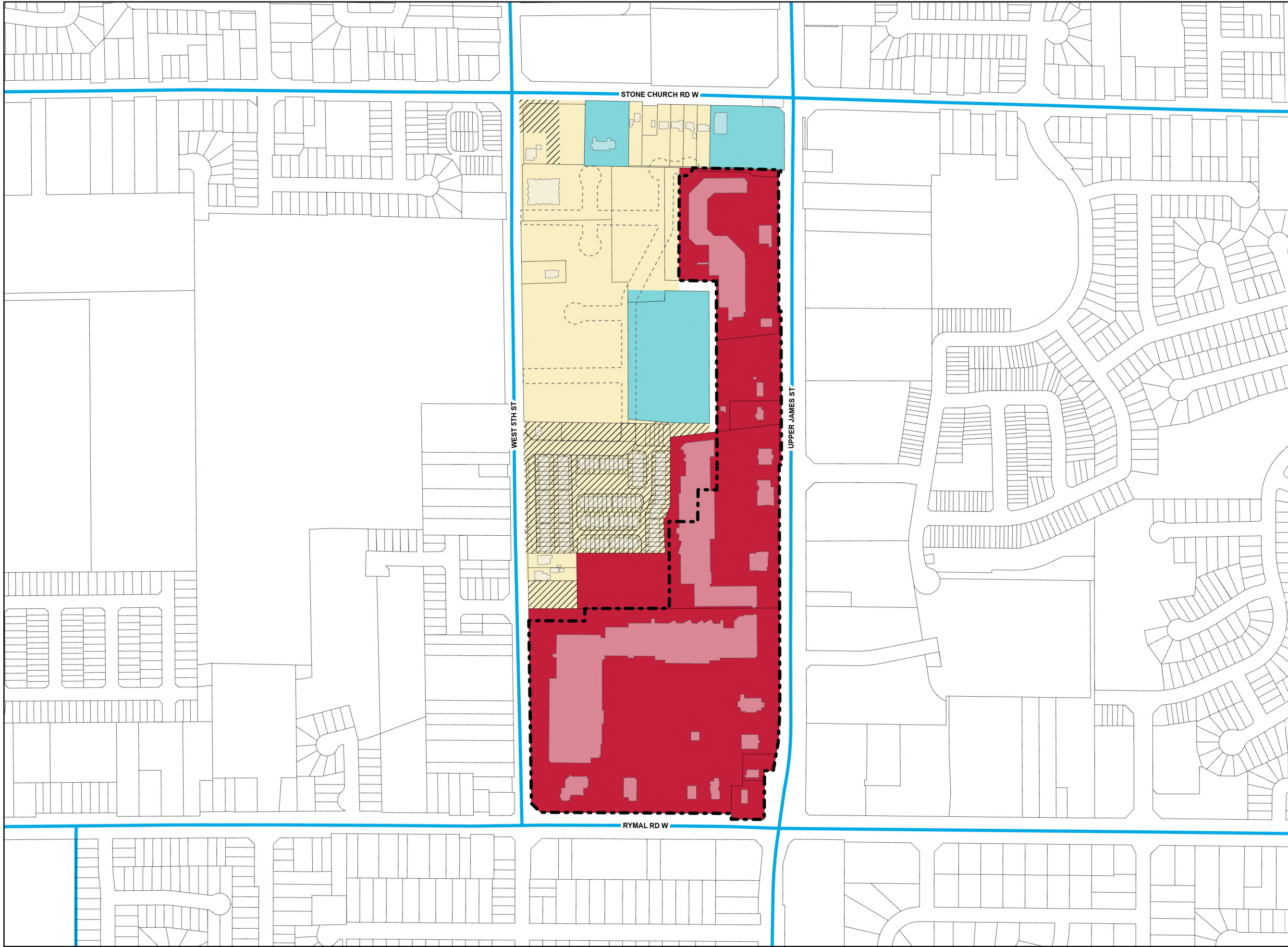


Scale 1:5,000



Hamilton

PLANNING AND ECONOMIC DEVELOPMENT DEPARTMENT
© Teranel Land Information Services Inc. and its licensors.
[2026] May not be reproduced without permission.
THIS IS NOT A PLAN OF SURVEY.









7610	7611	7509
7605	7604	7508
7602	7603	7501

Mewburn

Approved Plan
Council Approved: July 28, 1987

Population: 40 (2001)
350 (2021)

Legend

-  Neighbourhood Boundary
-  Proposed Roads
-  Single and Double
-  Attached Housing
-  Commercial
-  Civic and Institutional

MAP 7604

Date:
March 2026



Scale 1:5,000



Hamilton

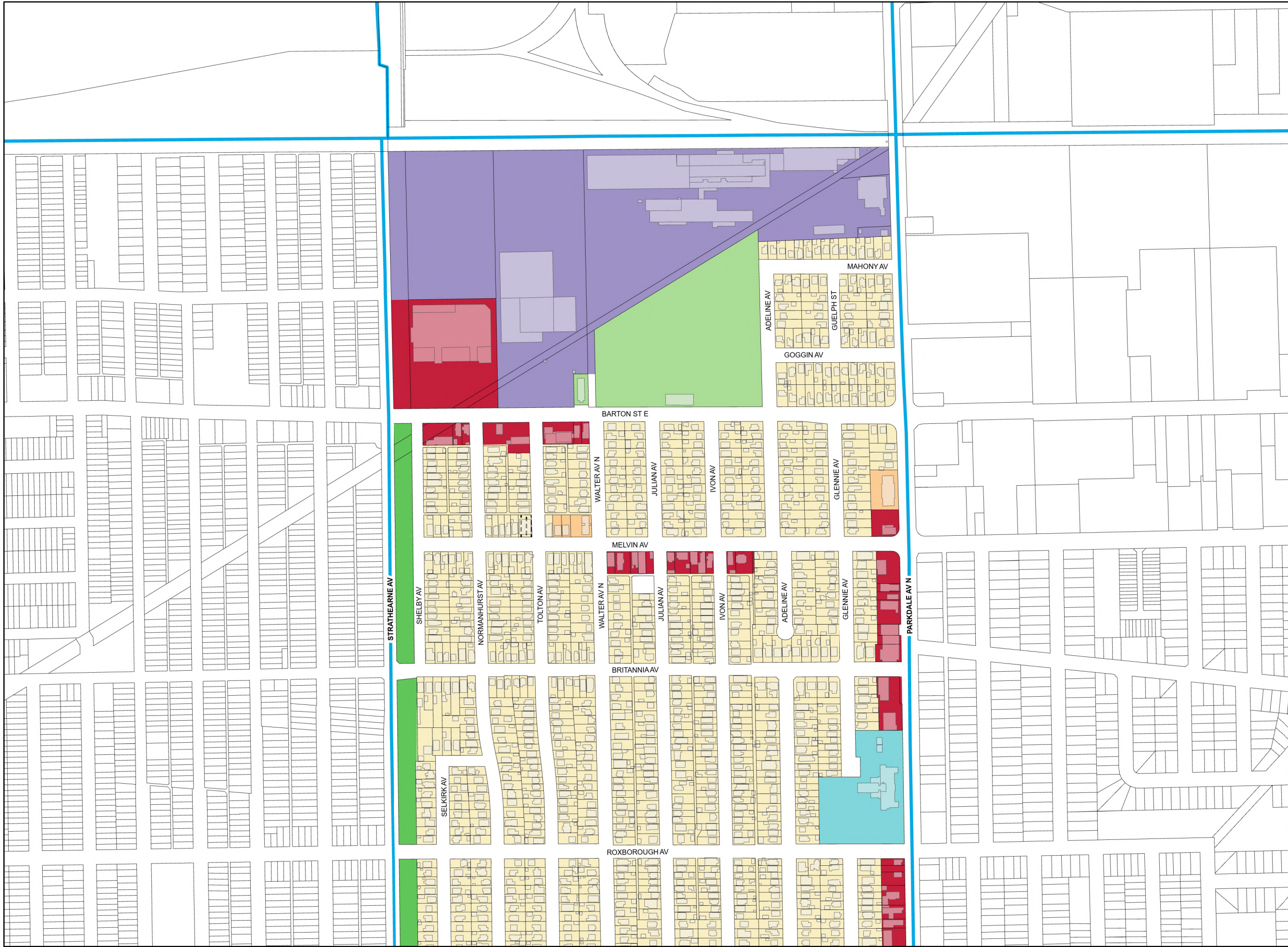
PLANNING AND ECONOMIC DEVELOPMENT DEPARTMENT
© Teranel Land Information Services Inc. and its licensors.
[2026] May not be reproduced without permission.
THIS IS NOT A PLAN OF SURVEY.

6206	6207	6208
6509	6508	6507

Normanhurst

Approved Plan
Council Approved: Dec. 13, 1983

Population: 3410 (2001)
3290 (2006)
3270 (2011)
3260 (2021)



Legend

- Neighbourhood Boundary
- Single and Double
- Low Density Apartments
- Medium Density Apartments
- Commercial
- Mixed Use
- Civic and Institutional
- Industrial
- Park and Recreational
- Open Space

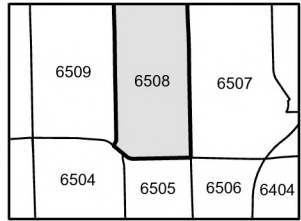
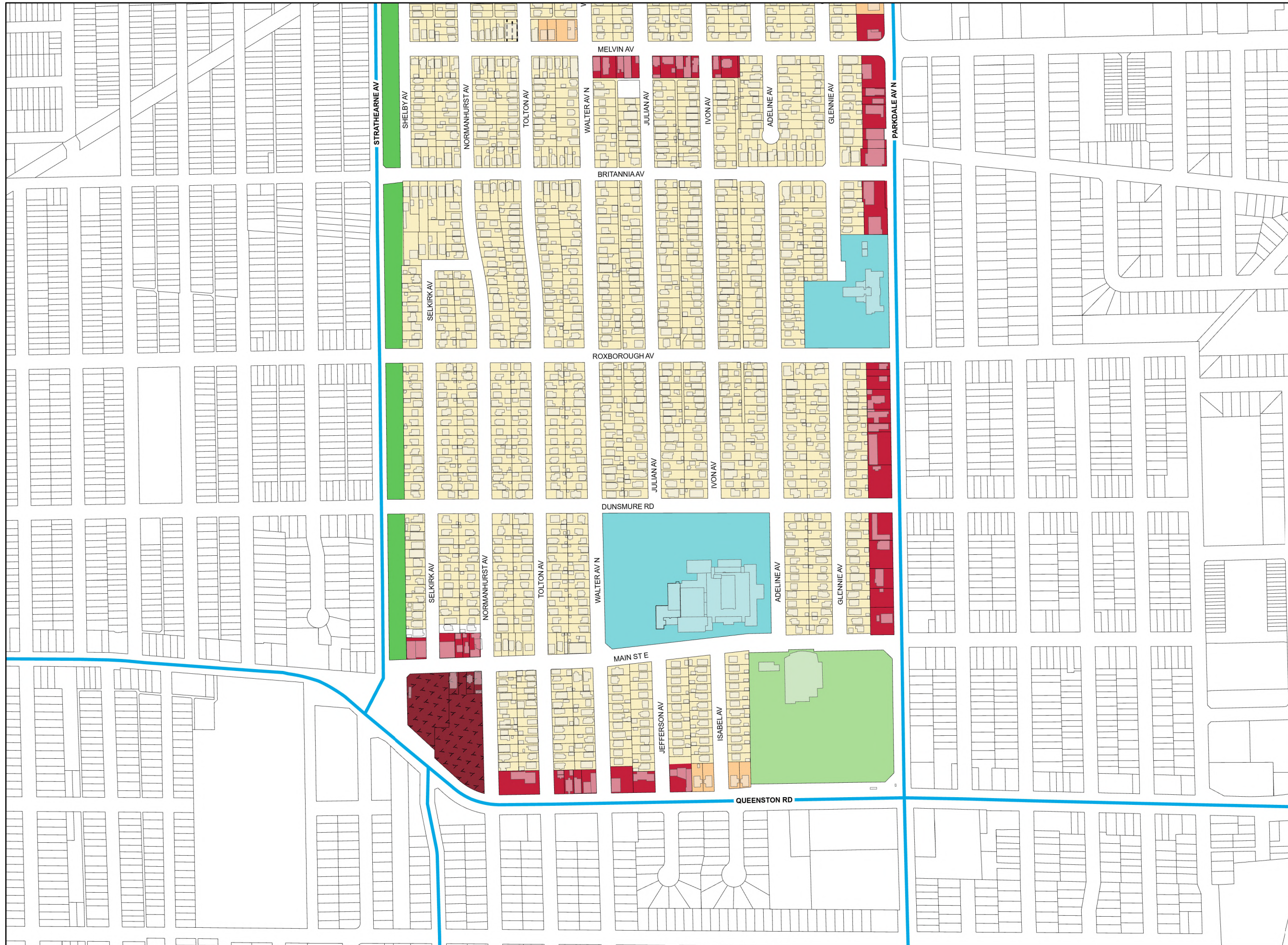
MAP 6508 (Map 1 of 2)

Date:
March 2026



Hamilton

PLANNING AND ECONOMIC DEVELOPMENT DEPARTMENT
© Teranel Land Information Services Inc. and its licensors.
[2026] May not be reproduced without permission.
THIS IS NOT A PLAN OF SURVEY.



Normanhurst

Approved Plan
Council Approved: Dec. 13, 1983

Population: 3410 (2001)
3290 (2006)
3270 (2011)
3260 (2021)

Legend

-  Neighbourhood Boundary
-  Single and Double
-  Low Density Apartments
-  Medium Density Apartments
-  Commercial
-  Mixed Use
-  Civic and Institutional
-  Industrial
-  Park and Recreational
-  Open Space

**MAP 6508
(Map 2 of 2)**

Date:
March 2026



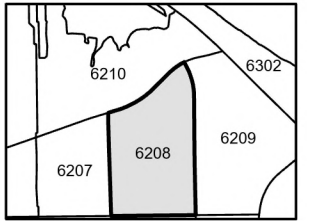
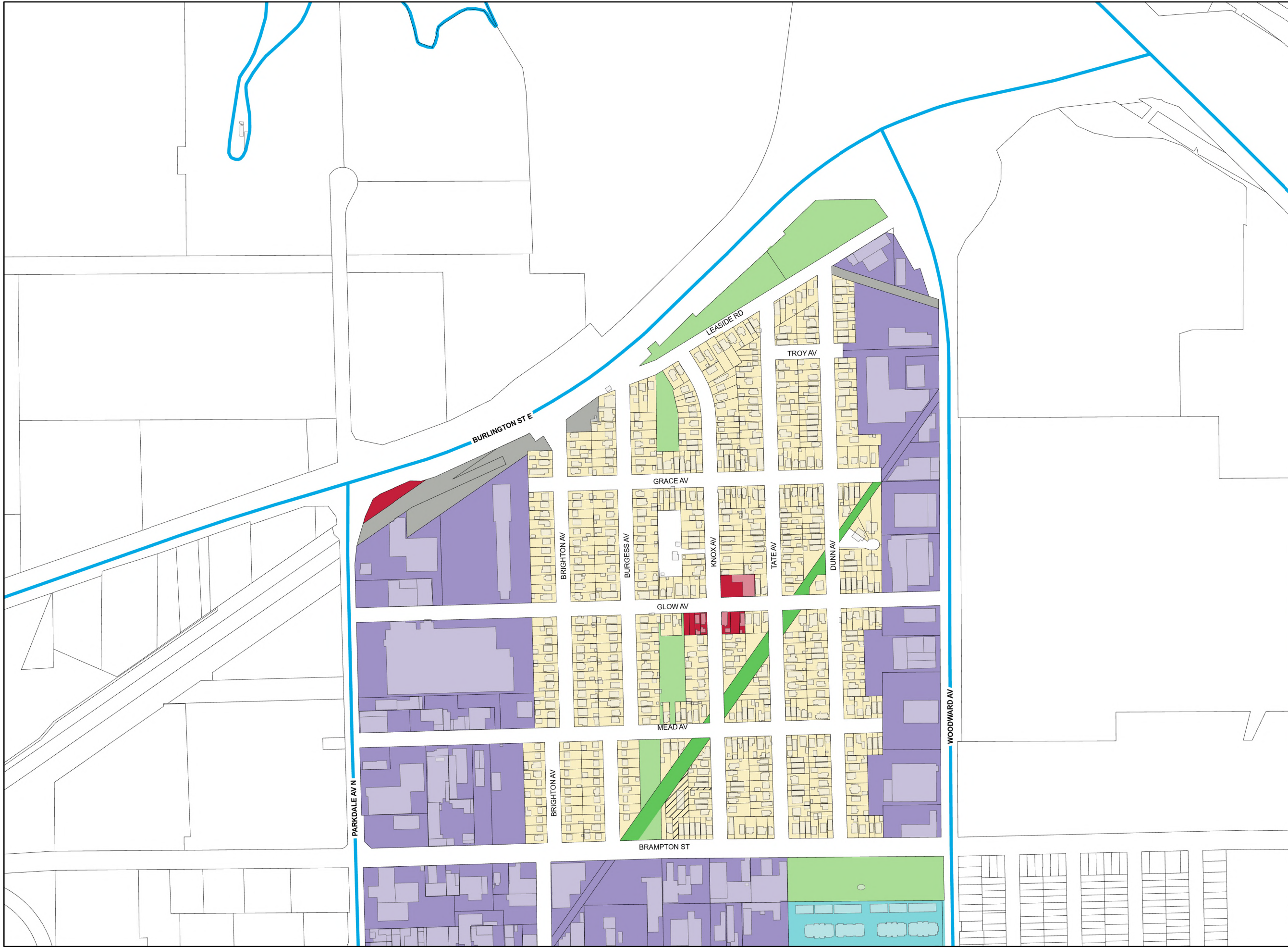
Scale 1:5,000



Hamilton

PLANNING AND ECONOMIC DEVELOPMENT DEPARTMENT

© Teranel Land Information Services Inc. and its licensors.
[2026] May not be reproduced without permission.
THIS IS NOT A PLAN OF SURVEY.



Parkview West

Approved Plan
Council Approved: Nov. 14, 1972

Population: 1610 (2001)
1555 (2006)
1580 (2011)
1570 (2021)

Legend

-  Neighbourhood Boundary
-  Single and Double
-  Attached Housing
-  Commercial
-  Civic and Institutional
-  Industrial
-  Park and Recreational
-  Open Space
-  Utilities

**MAP 6208
(Map 1 of 2)**

Date:
March 2026

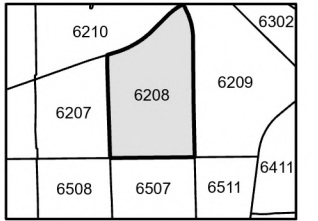
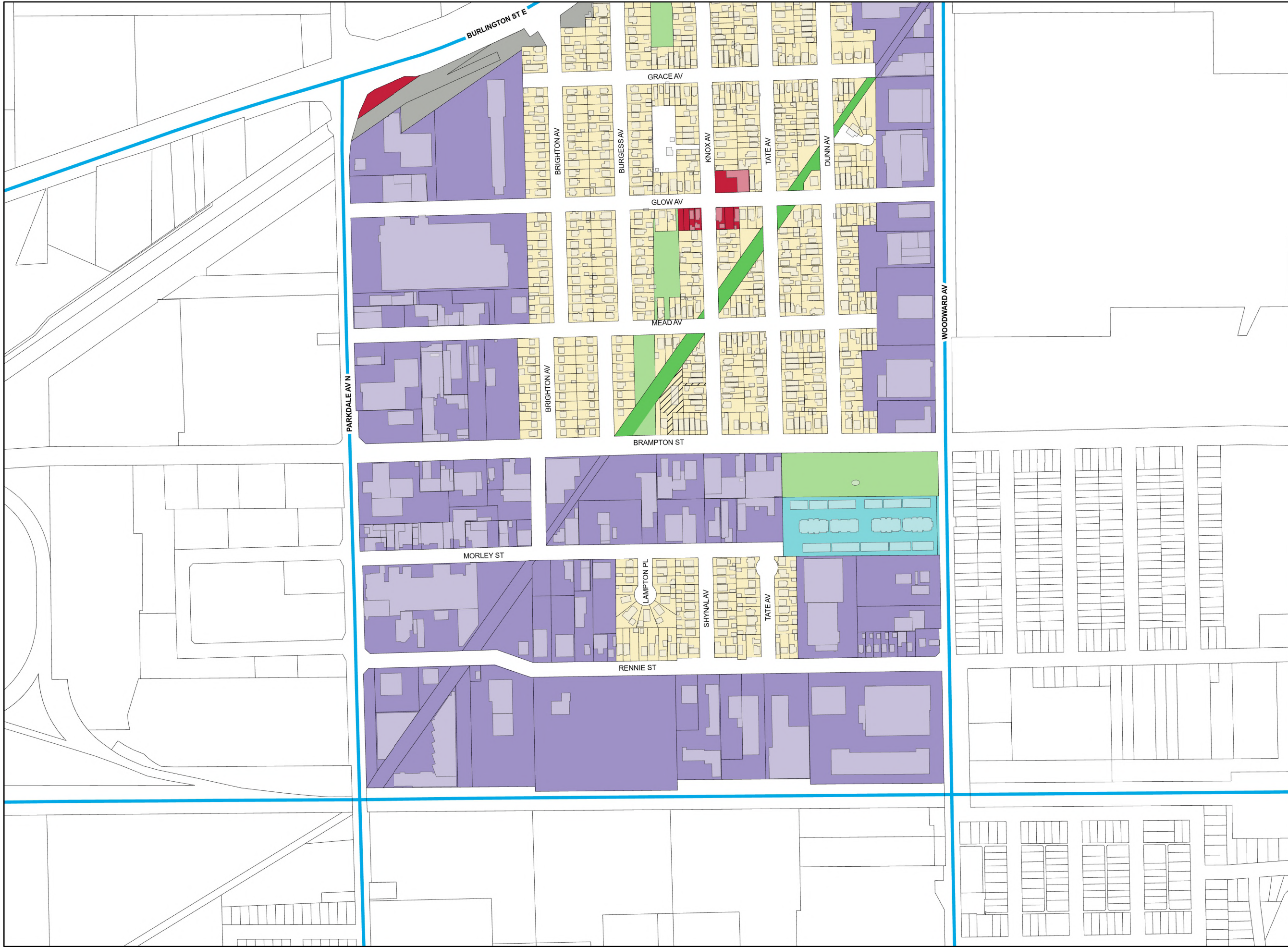


Scale 1:5,000



Hamilton

PLANNING AND ECONOMIC DEVELOPMENT DEPARTMENT
© Teranel Land Information Services Inc. and its licensors.
[2026] May not be reproduced without permission.
THIS IS NOT A PLAN OF SURVEY.



Parkview West

Approved Plan
Council Approved: Nov. 14, 1972

Population: 1610 (2001)
1555 (2006)
1580 (2011)
1570 (2021)

Legend

-  Neighbourhood Boundary
-  Single and Double
-  Attached Housing
-  Commercial
-  Civic and Institutional
-  Industrial
-  Park and Recreational
-  Open Space
-  Utilities

**MAP 6208
(Map 2 of 2)**

Date:
March 2026



Scale 1:5,000



Hamilton

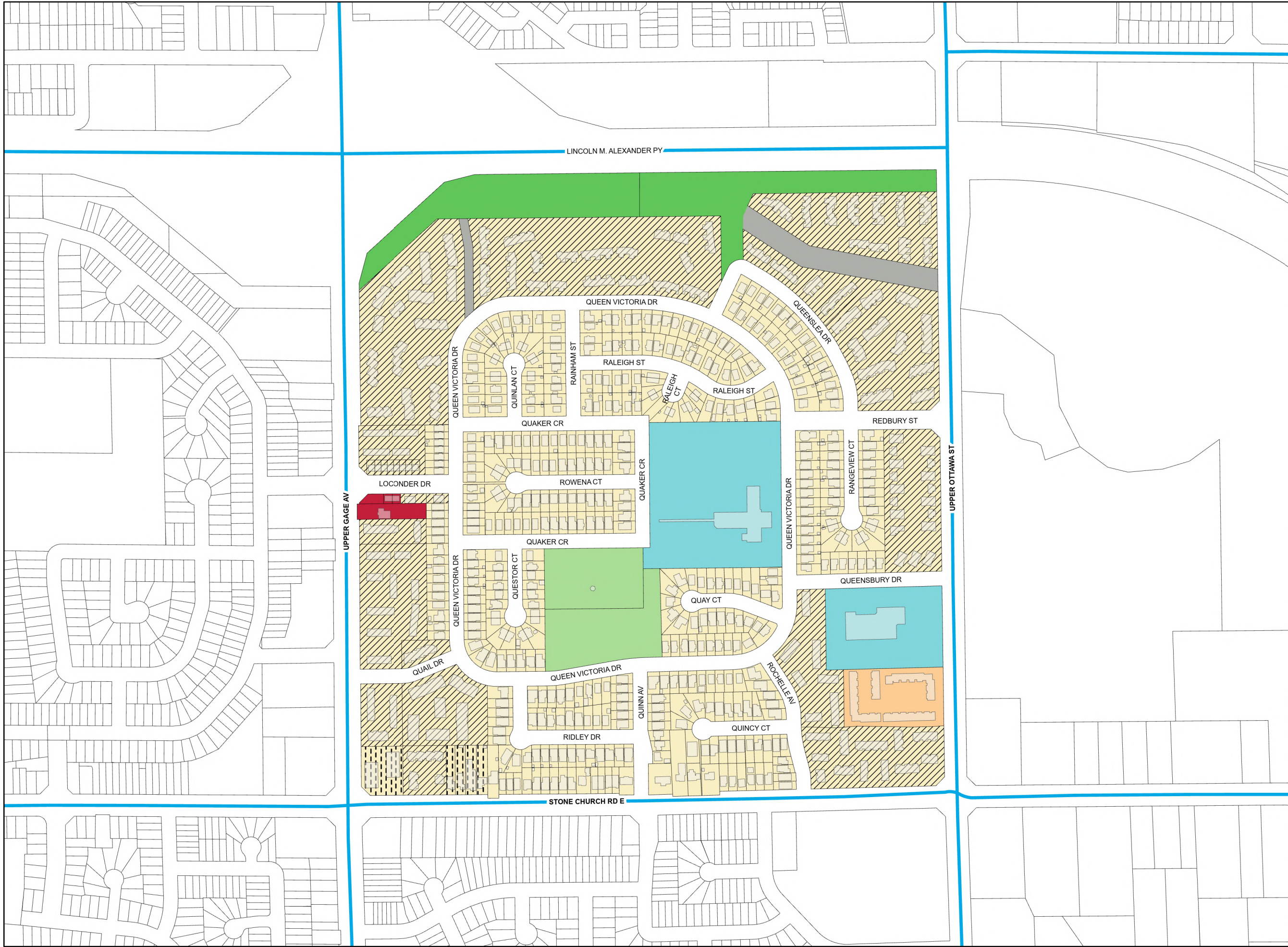
PLANNING AND ECONOMIC DEVELOPMENT DEPARTMENT
© Teranel Land Information Services Inc. and its licensors.
[2026] May not be reproduced without permission.
THIS IS NOT A PLAN OF SURVEY.

7204	7301	7302
7512	7407	7408
7505	7406	7405

Quinn Dale

Approved Plan
Council Approved: Aug. 31, 1971

Population: 4055 (2001)
3855 (2006)
3715 (2011)
3620 (2021)



Legend

- Neighbourhood Boundary
- Single and Double
- Attached Housing
- Low Density Apartments
- Medium Density Apartments
- Commercial
- Civic and Institutional
- Park and Recreational
- Open Space
- Utilities

MAP 7407

Date:
March 2026



Scale 1:5,000



Hamilton

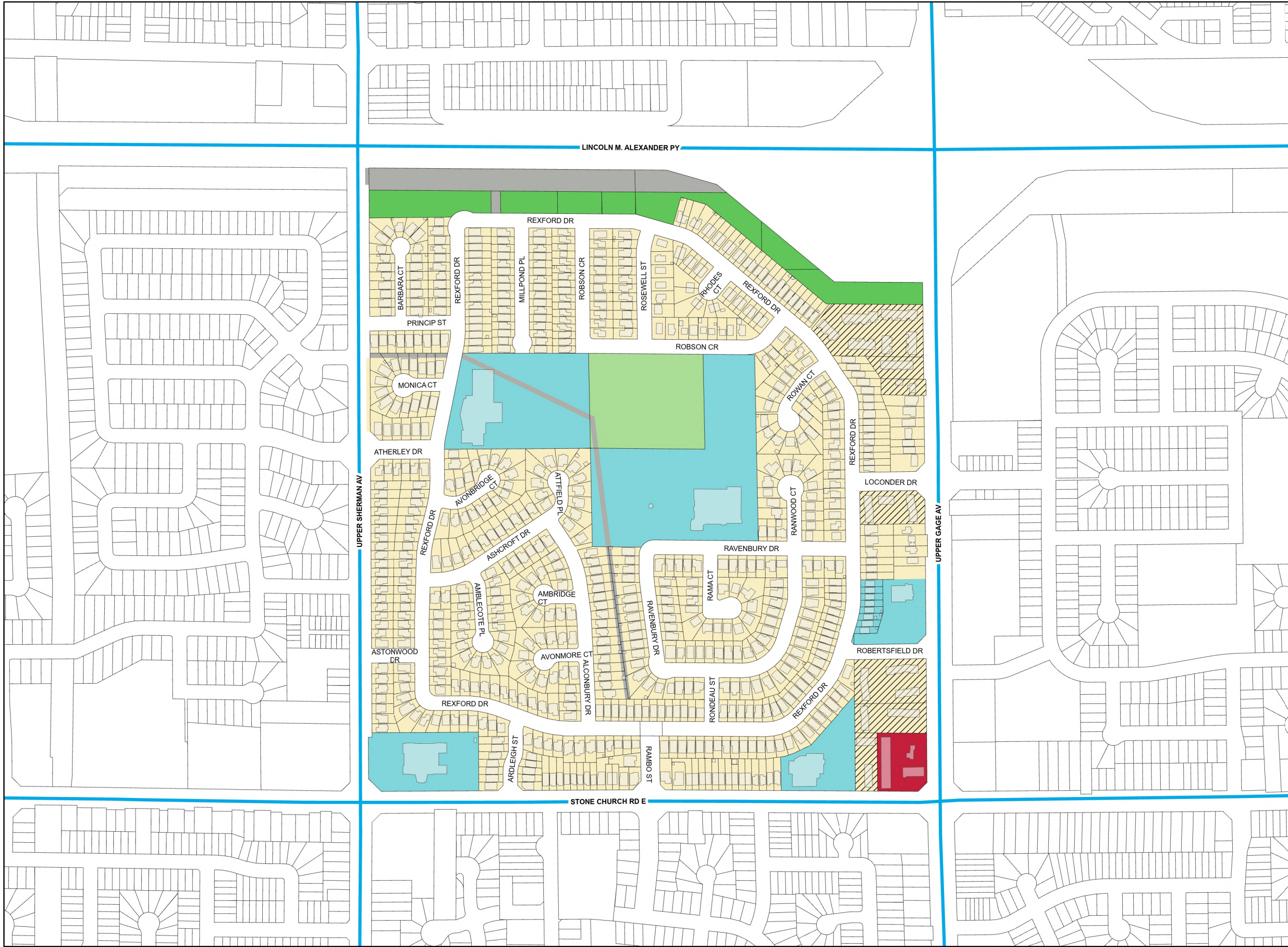
PLANNING AND ECONOMIC DEVELOPMENT DEPARTMENT

© Teranel Land Information Services Inc. and its licensors.
[2026] May not be reproduced without permission.
THIS IS NOT A PLAN OF SURVEY.

7203	7204	7301
7511	7512	7407
7506	7505	7406

Randall
Approved Plan
Council Approved: Jan. 16, 1973

Population: 2660 (2001)
2690 (2006)
2675 (2011)
2540 (2021)



- Legend**
- Neighbourhood Boundary
 - Single and Double
 - Attached Housing
 - Commercial
 - Civic and Institutional
 - Park and Recreational
 - Open Space
 - Utilities

MAP 7512

Date:
March 2026



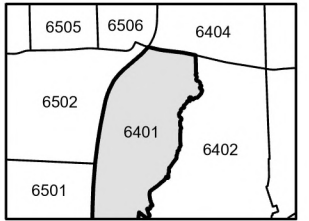
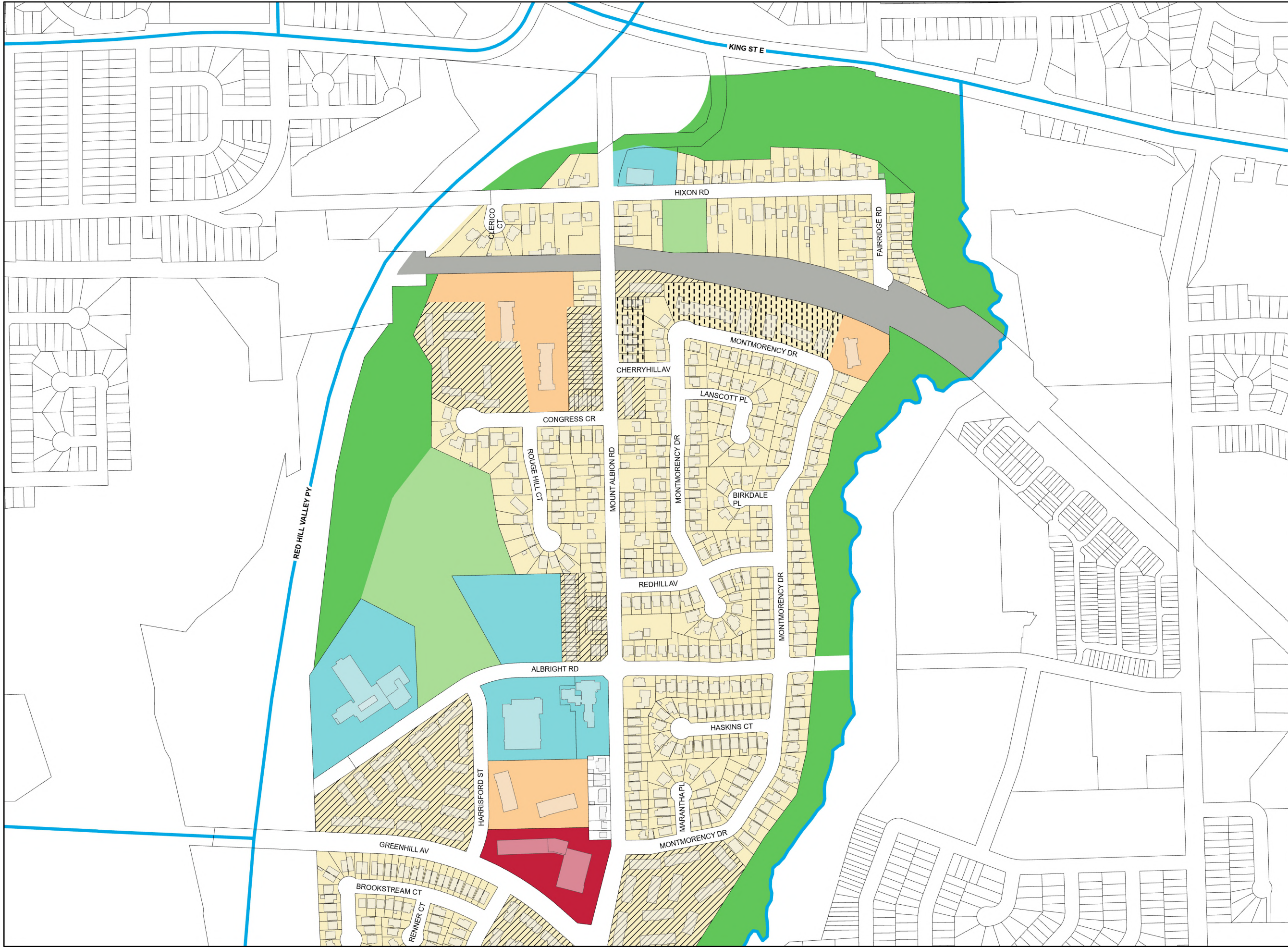
Scale 1:5,000



Hamilton

PLANNING AND ECONOMIC DEVELOPMENT DEPARTMENT

© Teranel Land Information Services Inc. and its licensors.
[2026] May not be reproduced without permission.
THIS IS NOT A PLAN OF SURVEY.



Red Hill
 Approved Plan
 Council Approved: Dec. 19, 1967

Population: 4430 (2001)
 4340 (2006)
 4165 (2011)
 4005 (2021)

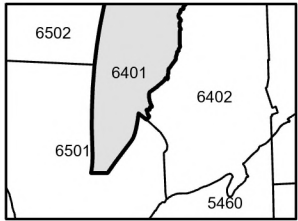
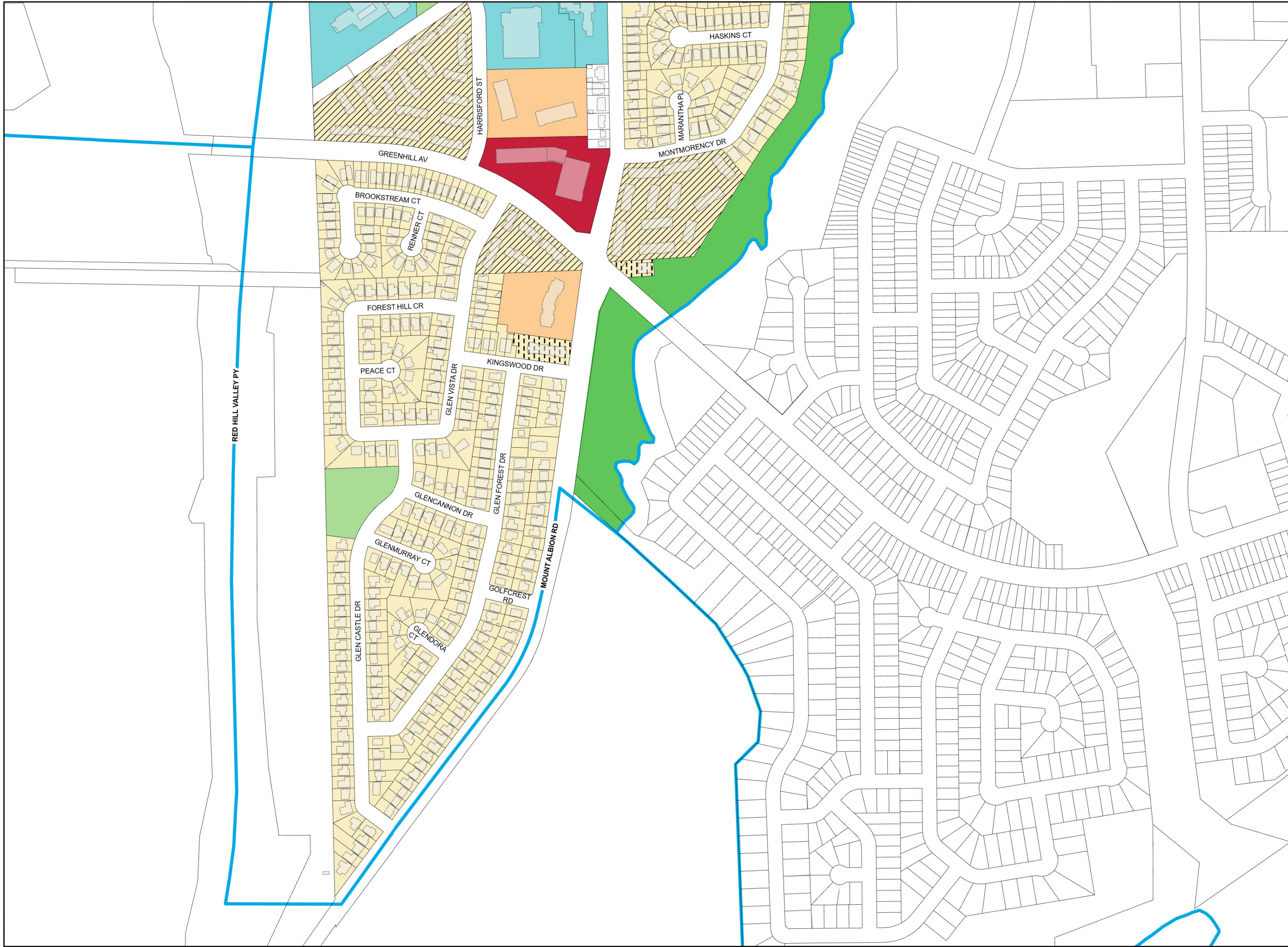
- Legend**
- Neighbourhood Boundary
 - Single and Double
 - Attached Housing
 - Low Density Apartments
 - Medium Density Apartments
 - Commercial
 - Civic and Institutional
 - Park and Recreational
 - Open Space
 - Utilities

MAP 6401
 (Map 1 of 2)

Date:
 March 2026



PLANNING AND ECONOMIC DEVELOPMENT DEPARTMENT
 © Teranel Land Information Services Inc. and its licensors.
 [2026] May not be reproduced without permission.
 THIS IS NOT A PLAN OF SURVEY.



Red Hill
 Approved Plan
 Council Approved: Dec. 19, 1967

Population: 4430 (2001)
 4340 (2006)
 4165 (2011)
 4005 (2021)

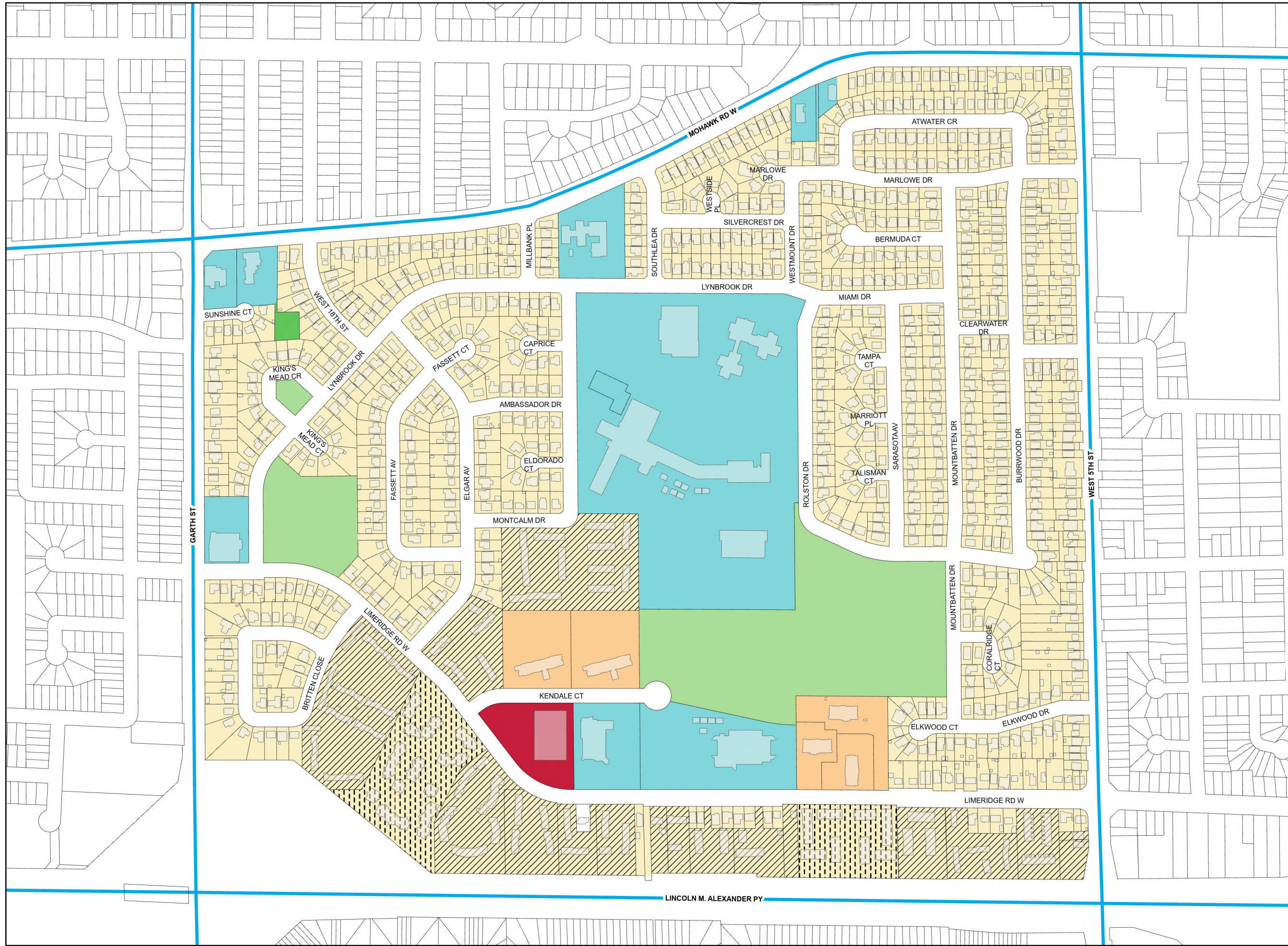
- Legend**
- Neighbourhood Boundary
 - Single and Double
 - Attached Housing
 - Low Density Apartments
 - Medium Density Apartments
 - Commercial
 - Civic and Institutional
 - Park and Recreational
 - Open Space
 - Utilities

MAP 6401
(Map 2 of 2)

Date:
 March 2026



PLANNING AND ECONOMIC DEVELOPMENT DEPARTMENT
 © Teranel Land Information Services Inc. and its licensors.
 [2026] May not be reproduced without permission.
 THIS IS NOT A PLAN OF SURVEY.



7109	7107	7105	7208
7102	7103	7104	7201
7609	7610	7611	

Rolston
Approved Plan
Council Approved: Dec. 19, 1967

Population: 4995 (2001)
4770 (2006)
4700 (2011)
4940 (2021)

- Legend**
- Neighbourhood Boundary
 - Single and Double
 - Attached Housing
 - Low Density Apartments
 - Medium Density Apartments
 - Commercial
 - Civic and Institutional
 - Park and Recreational
 - Open Space

MAP 7103

Date:
March 2026



PLANNING AND ECONOMIC DEVELOPMENT DEPARTMENT
© Teranel Land Information Services Inc. and its licensors.
[2026] May not be reproduced without permission.
THIS IS NOT A PLAN OF SURVEY.

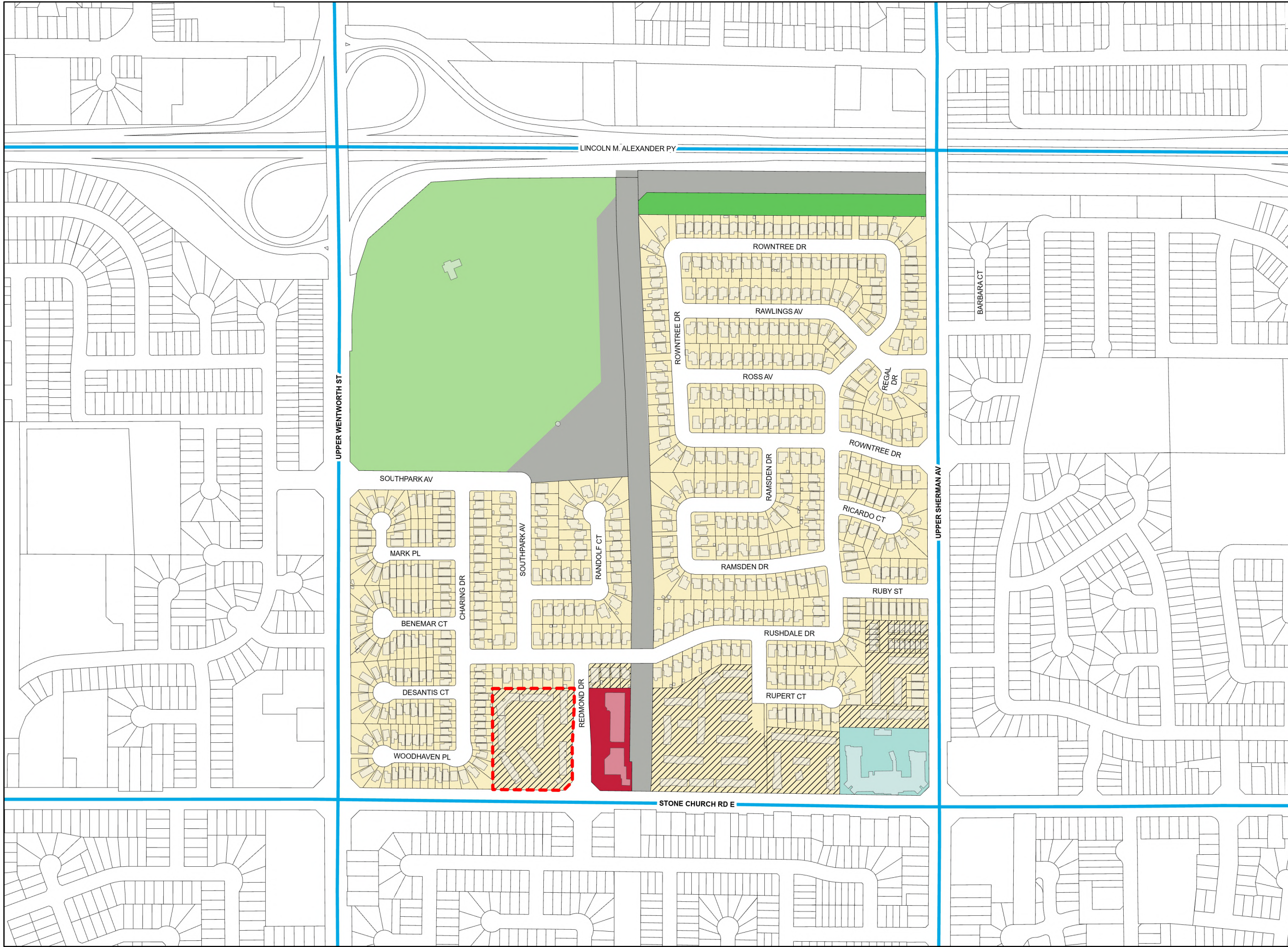
LINCOLN M. ALEXANDER PY

7202	7203	7204
7510	7511	7512
7507	7506	7505










Rushdale

Approved Plan
Council Approved: Sept. 30, 1975

Population: 2770 (2001)
2845 (2006)
2735 (2011)
2615 (2021)



Legend

-  Neighbourhood Boundary
-  525 Stone Church Road East is modified to permit Medium Density Apartments
-  Single and Double
-  Attached Housing
-  Commercial
-  Institutional and Recreational
-  Park and Recreational
-  Open Space
-  Utilities

MAP 7511

Date:
March 2026



PLANNING AND ECONOMIC DEVELOPMENT DEPARTMENT
© Teranel Land Information Services Inc. and its licensors.
[2026] May not be reproduced without permission.
THIS IS NOT A PLAN OF SURVEY.

7610	7611	7509	7510
7605	7604	7508	7507
7603	7501	7502	

Ryckmans
Approved Plan
Council Approved: July 22, 1986

Population: 965 (2001)
1235 (2006)
1555 (2011)
2045 (2021)

Legend

-  Area Subject To Urban Design Guidelines
-  Neighbourhood Boundary
-  Proposed Roads
-  Single and Double
-  Single and Double - Commercial
-  Attached Housing
-  Low Density Apartments
-  Medium Density Apartments
-  Commercial
-  Neighbourhood Commercial
-  Commercial and Retail Warehouse
-  Mixed Commercial/Residential
-  Civic and Institutional
-  Park and Recreational
-  Open Space
-  Utilities

MAP 7508

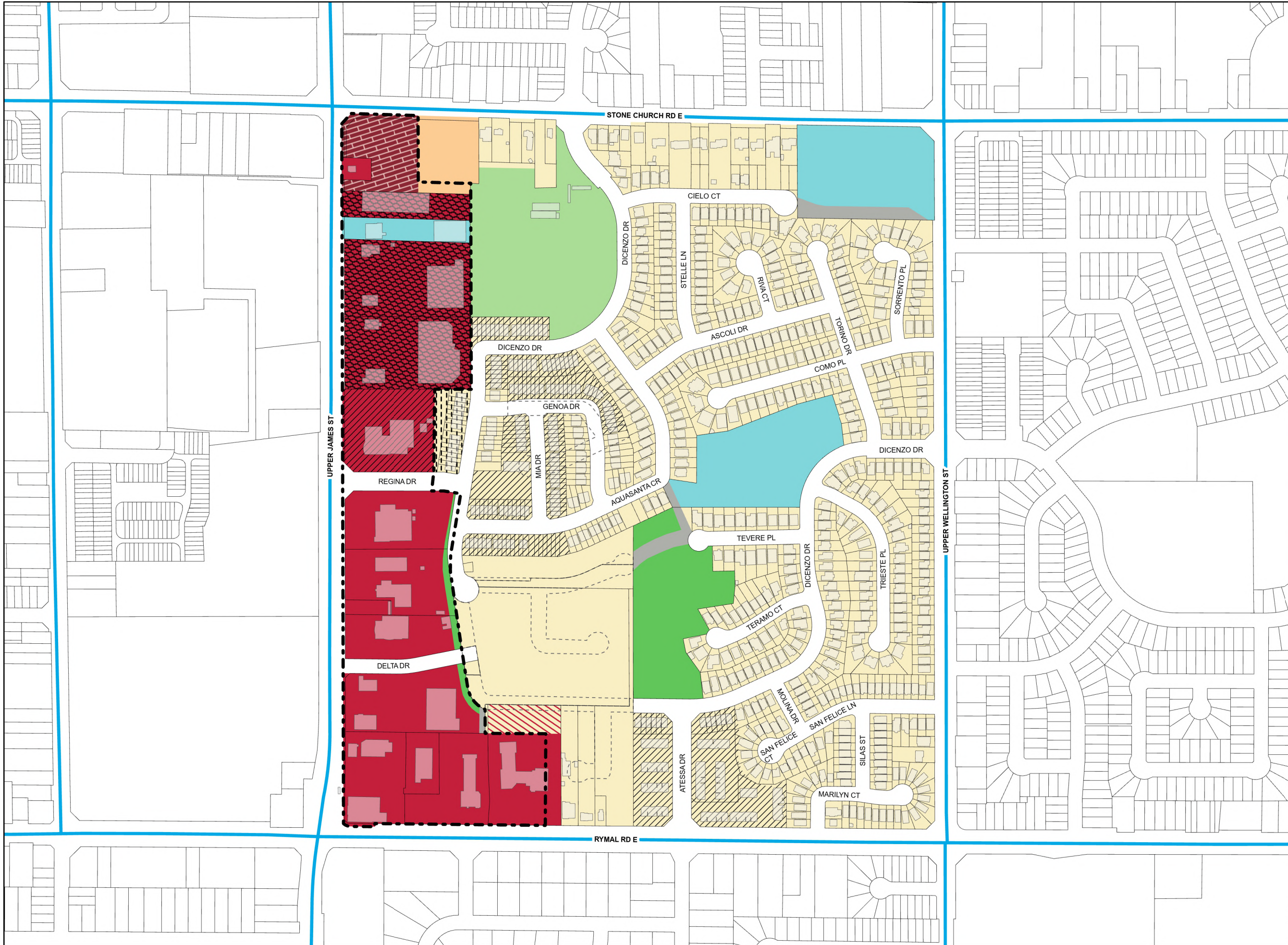
Date:
March 2026



Hamilton

PLANNING AND ECONOMIC DEVELOPMENT DEPARTMENT

© Teranel Land Information Services Inc. and its licensors.
[2026] May not be reproduced without permission.
THIS IS NOT A PLAN OF SURVEY.

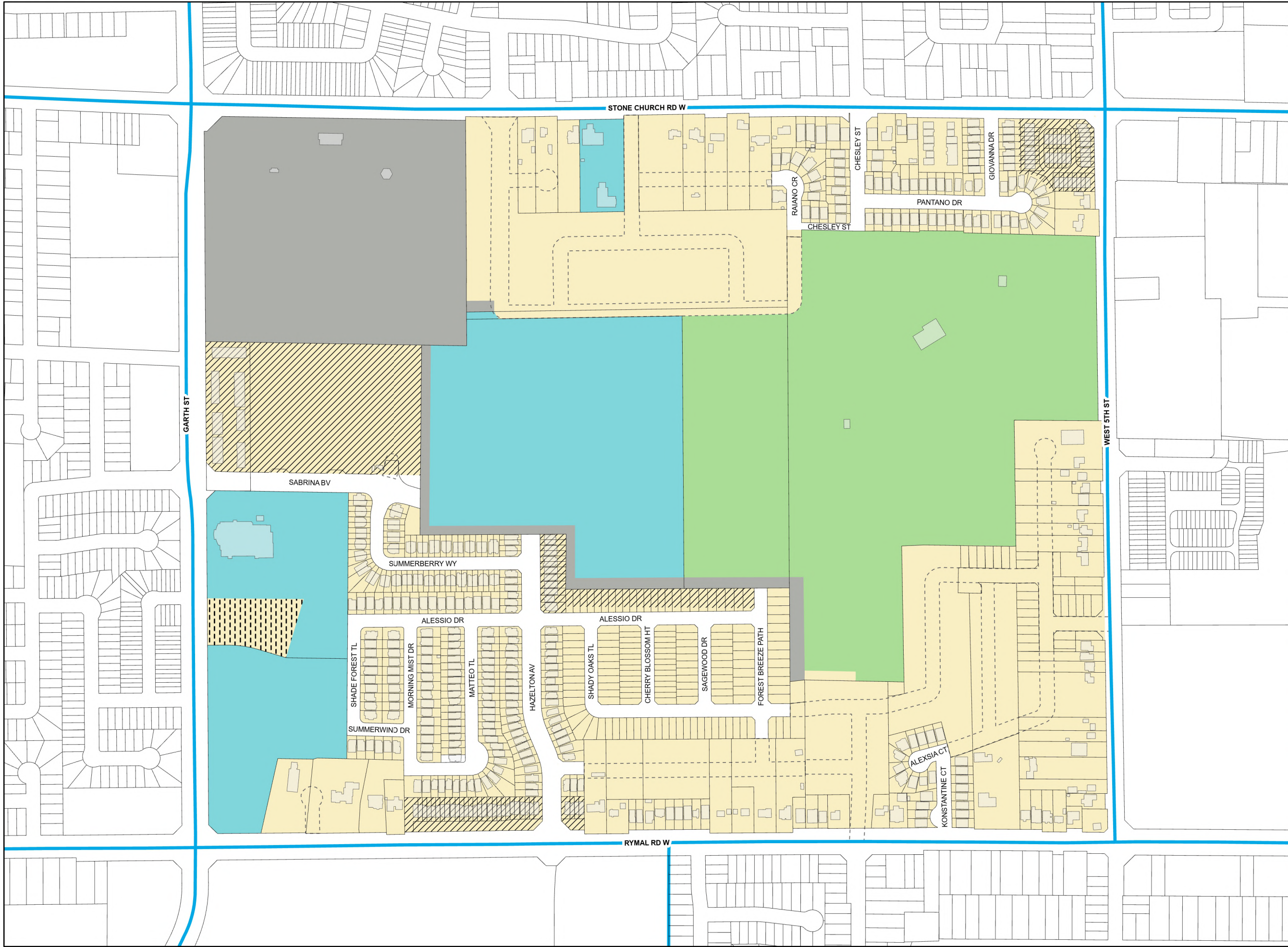


7609	7610	7611	7509
7606	7605	7604	7508
7601	7602	7603	7501

Sheldon

Approved Plan
Council Approved: May 26, 1992

Population: 440 (2001)
685 (2006)
760 (2011)
1705 (2021)



Legend

- Neighbourhood Boundary
- Proposed Roads
- Single and Double
- Attached Housing
- Low Density Apartments
- Civic and Institutional
- Park and Recreational
- Utilities

MAP 7605

Date:
March 2026



Scale 1:5,000

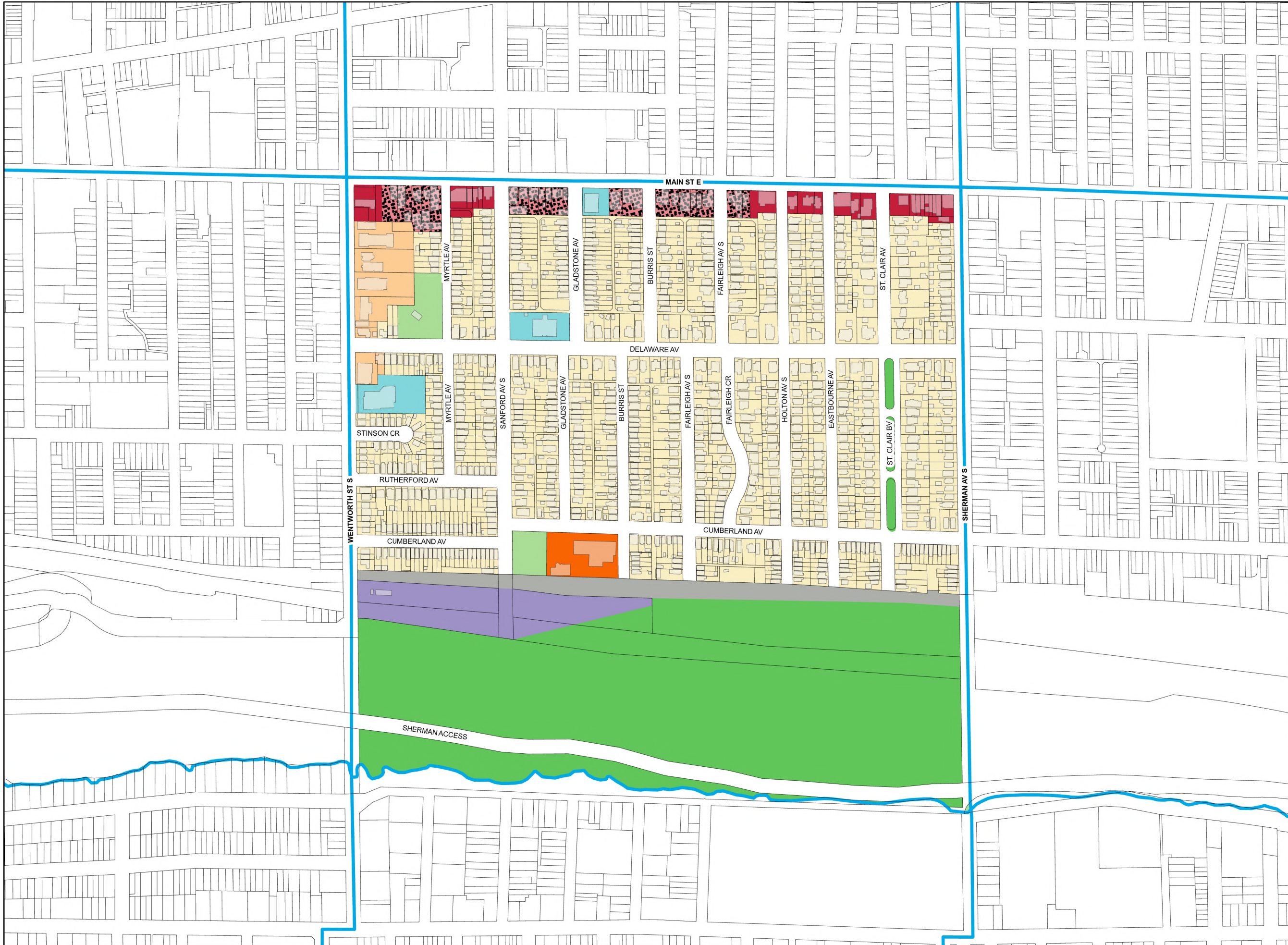


Hamilton

PLANNING AND ECONOMIC DEVELOPMENT DEPARTMENT
© Teranel Land Information Services Inc. and its licensors.
[2026] May not be reproduced without permission.
THIS IS NOT A PLAN OF SURVEY.

6608	6607	6606
6601	6602	6603
7210	7211	7212

St. Clair
 Approved Plan
 Council Approved: June 24, 1975
 Population: 3285 (2001)
 3245 (2006)



- Legend**
- Neighbourhood Boundary
 - Single and Double
 - Medium Density Apartments
 - High Density Apartments
 - Commercial
 - Commercial and Apartments
 - Civic and Institutional
 - Industrial
 - Park and Recreational
 - Open Space
 - Utilities

MAP 6602

Date:
March 2026

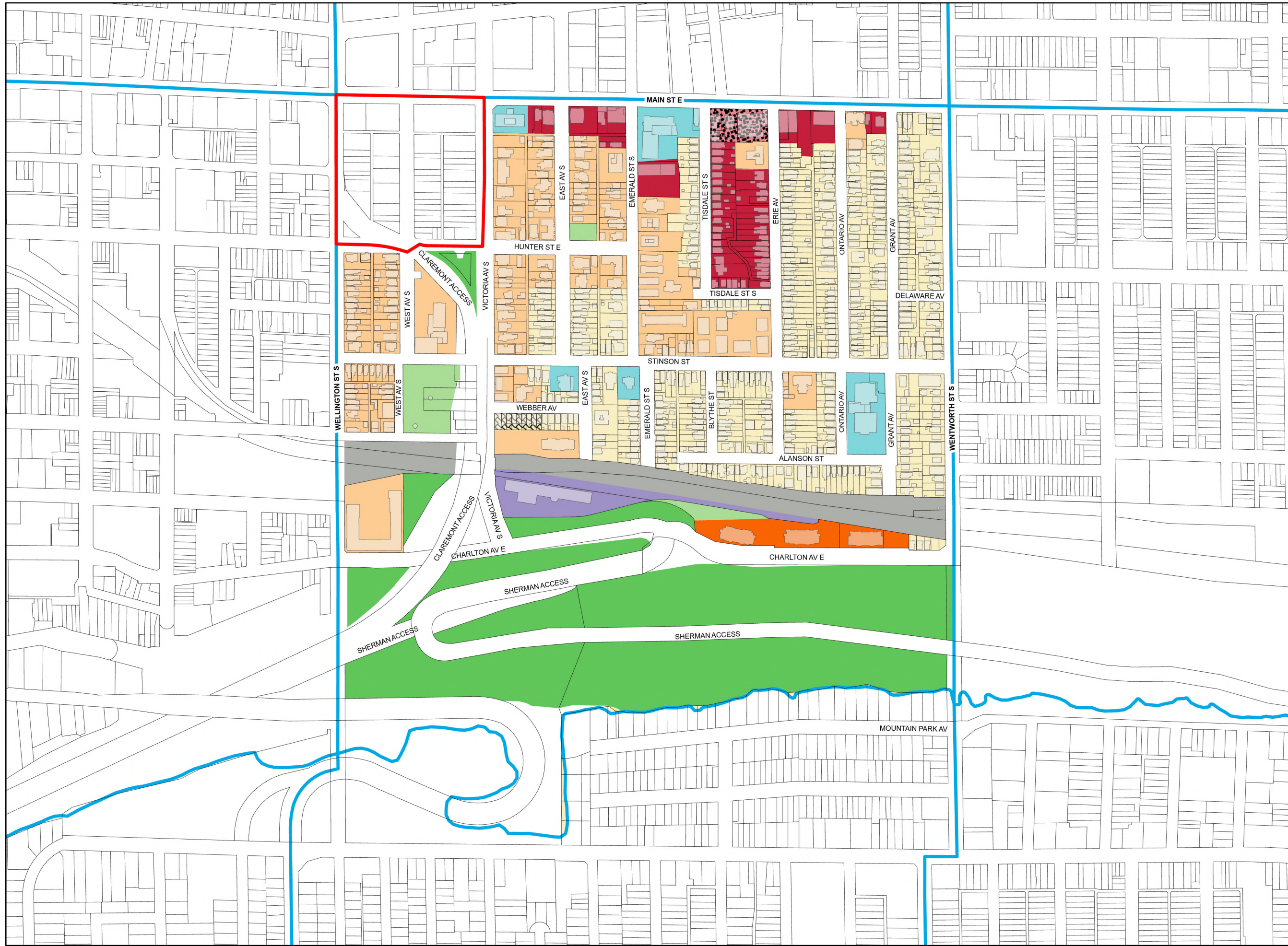


Scale 1:5,000



Hamilton

PLANNING AND ECONOMIC DEVELOPMENT DEPARTMENT
 © Teranel Land Information Services Inc. and its licensors.
 [2026] May not be reproduced without permission.
 THIS IS NOT A PLAN OF SURVEY.



6703	6608	6607
6702	6601	6602
7209	7210	7211

Stinson

Approved Plan
Council Approved: June 24, 1975

Population: 4375 (2001)
4105 (2006)
3875 (2011)
4365 (2021)

Legend

-  Neighbourhood Boundary
-  Repeal portion of Neighbourhood Plan that is located within Downtown Hamilton Secondary Plan
-  Single and Double
-  Low Density Housing
-  Medium Density Apartments
-  High Density Apartments
-  Commercial
-  Commercial and Apartments
-  Civic and Institutional
-  Industrial
-  Park and Recreational
-  Open Space
-  Utilities

MAP 6601

Date:
March 2026



Scale 1:5,000

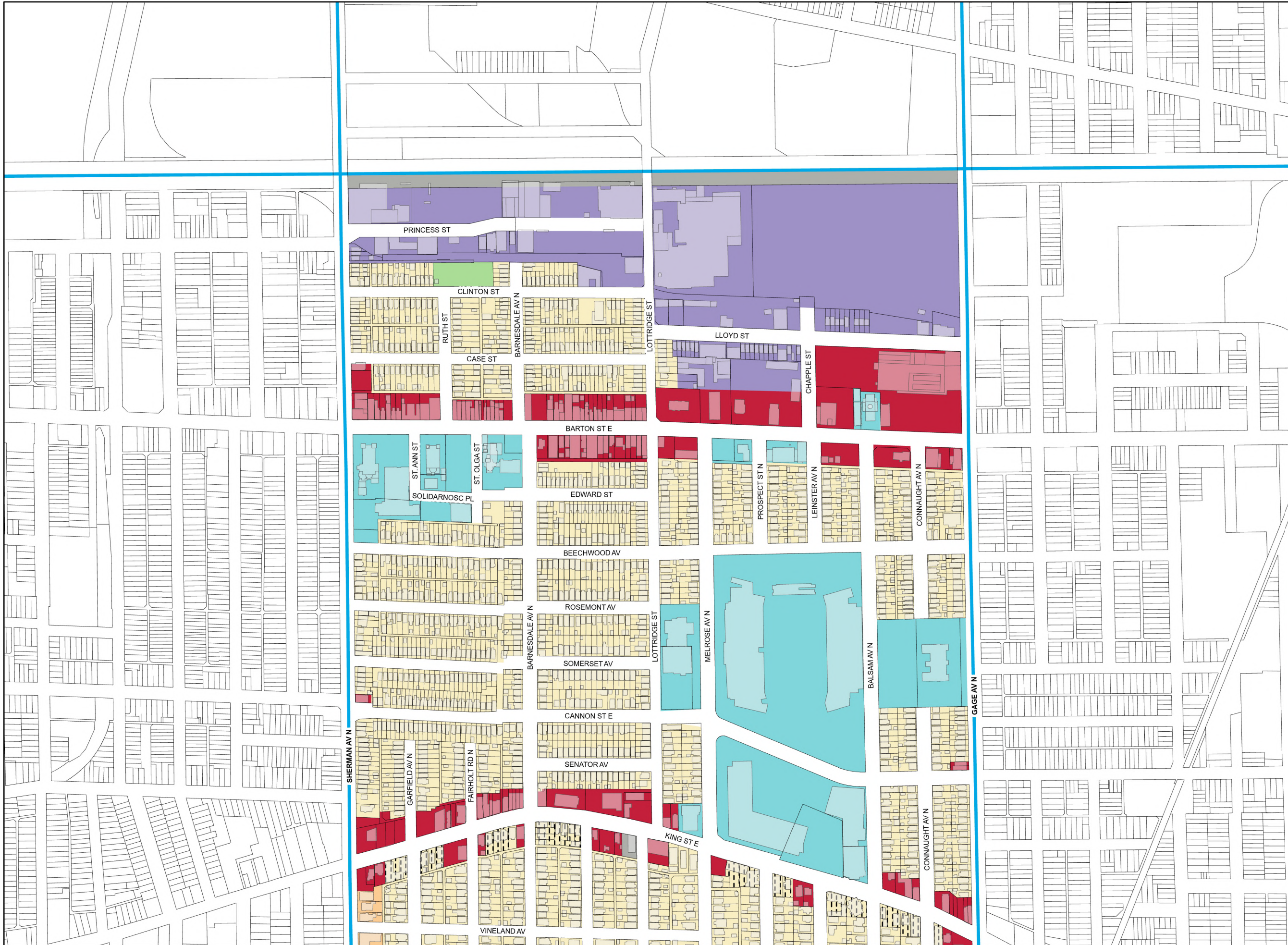


Hamilton

PLANNING AND ECONOMIC DEVELOPMENT DEPARTMENT
© Teranel Land Information Services Inc. and its licensors.
[2026] May not be reproduced without permission.
THIS IS NOT A PLAN OF SURVEY.

6202	6203	6204
6607	6606	6605
6602	6603	6604

Stipley
 Approved Plan
 Council Approved: Feb. 26, 1974
 Population: 6575 (2001)
 6475 (2006)



- Legend**
- Neighbourhood Boundary
 - Single and Double
 - Low Density Apartments
 - Medium Density Apartments
 - Commercial
 - Civic and Institutional
 - Industrial
 - Park and Recreational
 - Utilities

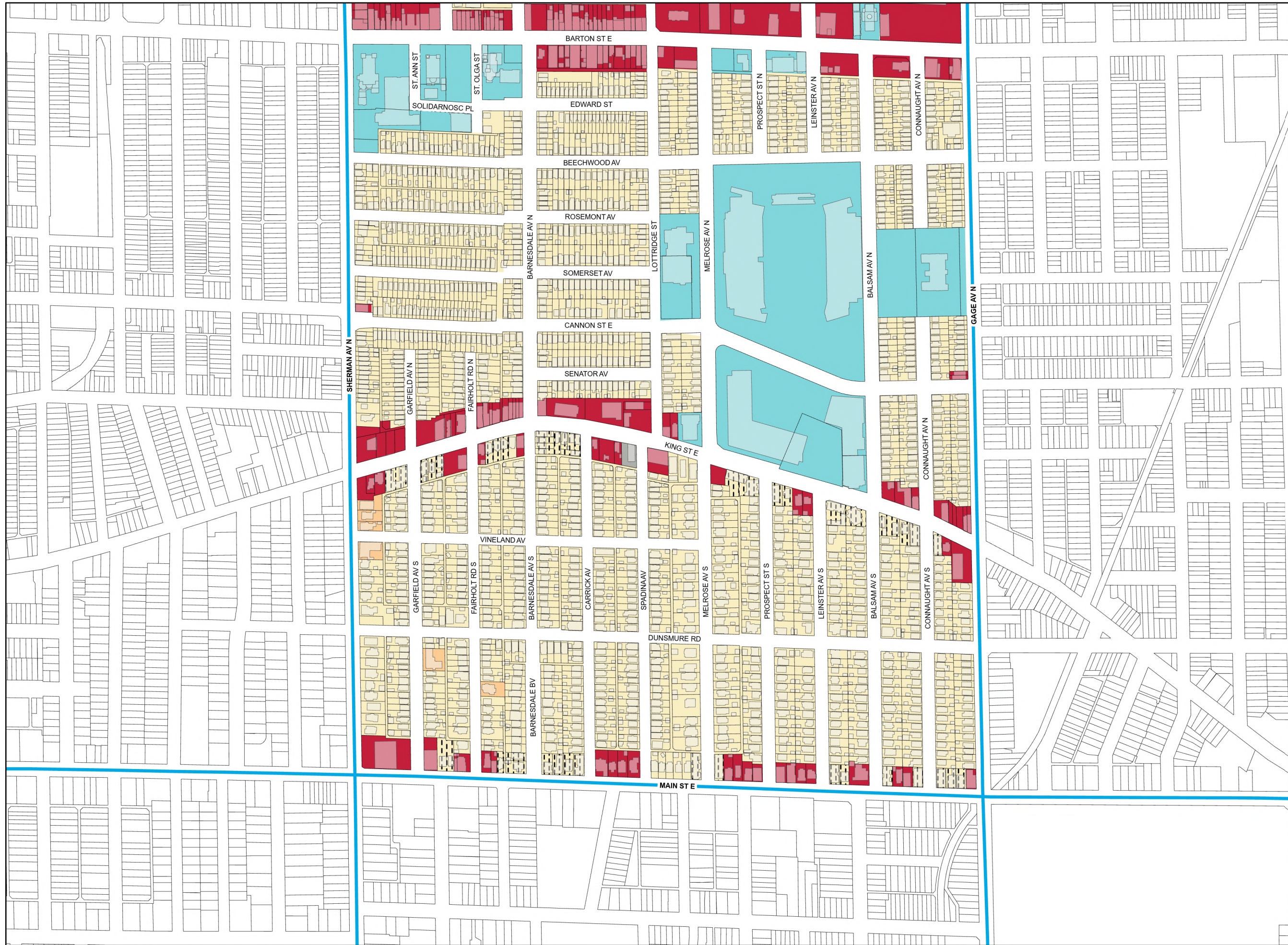
MAP 6606
 (Map 1 of 2)

Date:
 March 2026

Scale 1:5,000



PLANNING AND ECONOMIC DEVELOPMENT DEPARTMENT
 © Teranel Land Information Services Inc. and its licensors.
 [2026] May not be reproduced without permission.
 THIS IS NOT A PLAN OF SURVEY.



6202	6203	6204
6607	6606	6605
6602	6603	6604

Stipley
 Approved Plan
 Council Approved: Feb. 26, 1974
 Population: 6575 (2001)
 6475 (2006)

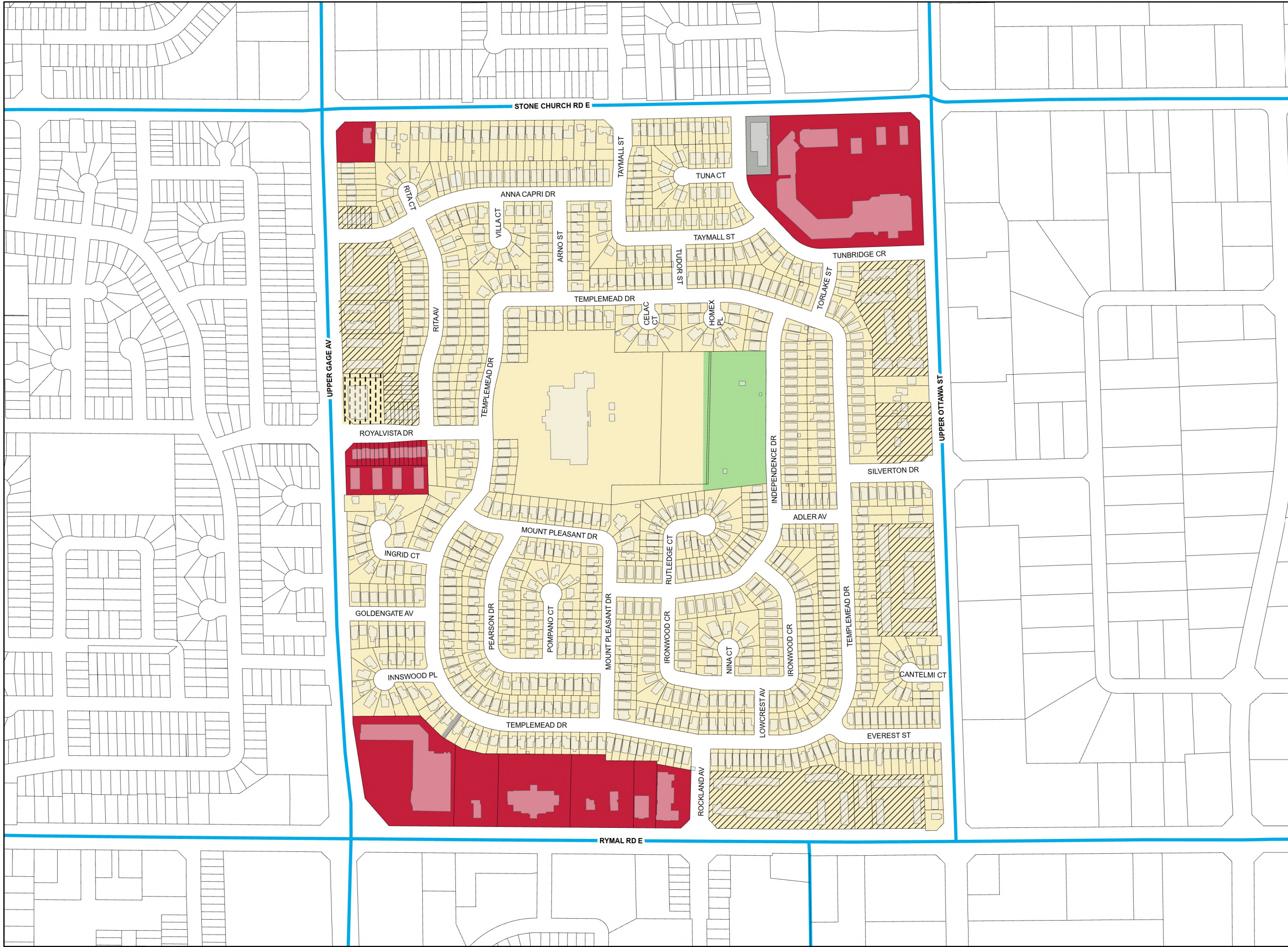
- Legend**
- Neighbourhood Boundary
 - Single and Double
 - Low Density Apartments
 - Medium Density Apartments
 - Commercial
 - Civic and Institutional
 - Industrial
 - Park and Recreational
 - Utilities

MAP 6606
(Map 2 of 2)

Date:
 March 2026



PLANNING AND ECONOMIC DEVELOPMENT DEPARTMENT
 © Teranel Land Information Services Inc. and its licensors.
 [2026] May not be reproduced without permission.
 THIS IS NOT A PLAN OF SURVEY.










7512	7407	7408
7505	7406	7405
7504	7401	7402
		4100

Templemead

Approved Plan
Council Approved: May 24, 1969

Population: 3965 (2001)
3955 (2006)
3935 (2011)
3920 (2021)

Legend

-  Neighbourhood Boundary
-  Single and Double
-  Attached Housing
-  Low Density Apartments
-  Commercial
-  Park and Recreational
-  Utilities

MAP 7406

Date:
March 2026



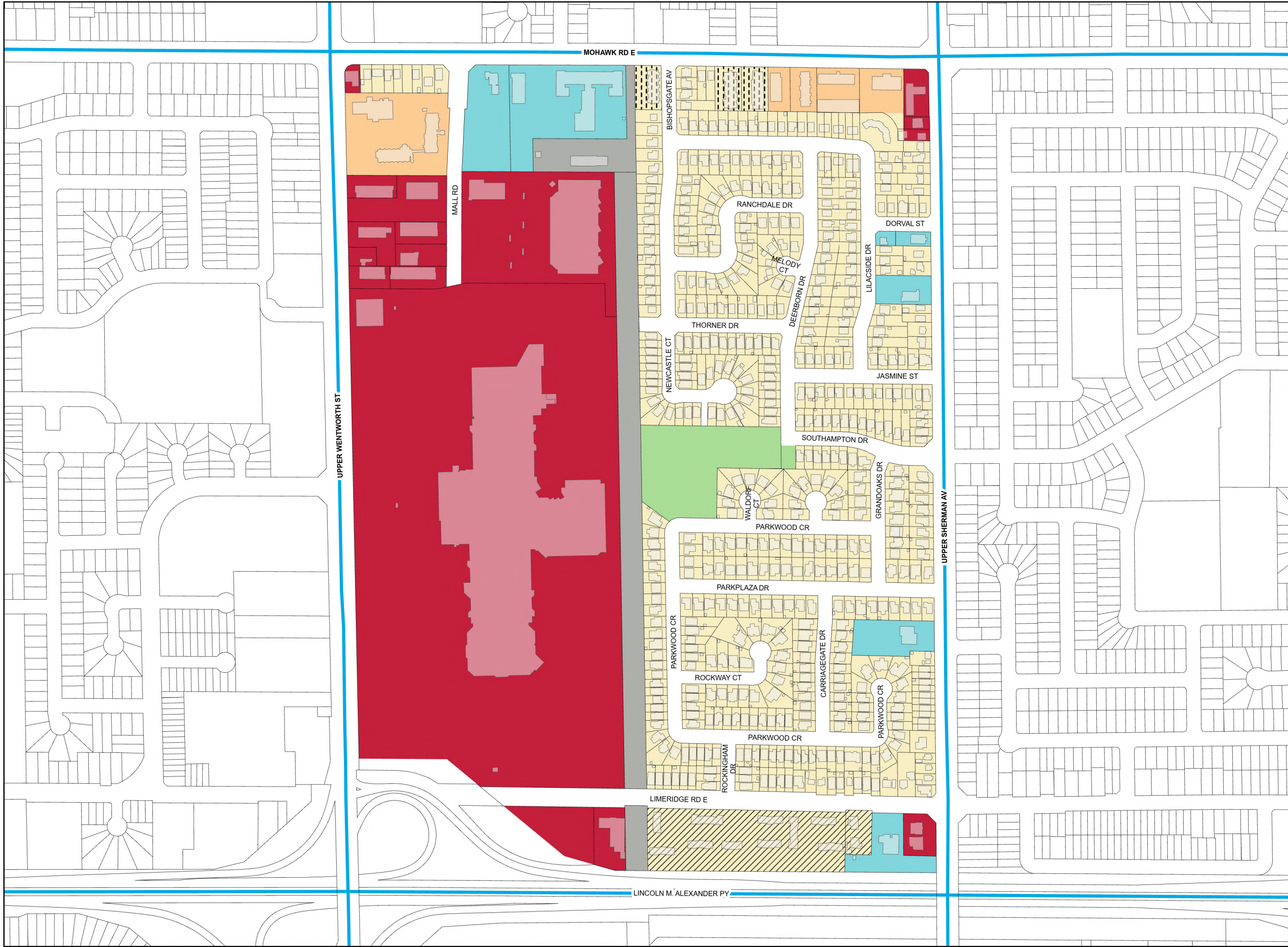
Scale 1:5,000



Hamilton

PLANNING AND ECONOMIC DEVELOPMENT DEPARTMENT

© Teranel Land Information Services Inc. and its licensors.
[2026] May not be reproduced without permission.
THIS IS NOT A PLAN OF SURVEY.



7207	7206	7205
7202	7203	7204
7510	7511	7512

Thorner
Approved Plan
Council Approved: Feb. 24, 1970

Population: 2470 (2001)
2425 (2006)
2530 (2011)
2420 (2021)

- Legend**
- Neighbourhood Boundary
 - Single and Double
 - Attached Housing
 - Low Density Apartments
 - Medium Density Apartments
 - Commercial
 - Civic and Institutional
 - Park and Recreational
 - Utilities

MAP 7203

Date:
March 2026



Scale 1:5,000



Hamilton

PLANNING AND ECONOMIC DEVELOPMENT DEPARTMENT
© Teranel Land Information Services Inc. and its licensors.
[2026] May not be reproduced without permission.
THIS IS NOT A PLAN OF SURVEY.



7301	7302	7303	6501
7407	7408	7409	
7406	7405	7404	

Trenholme

Approved Plan
Council Approved: Aug. 26, 1980

Population: 1375 (2001)
1495 (2006)
1370 (2011)
1335 (2021)

Legend

- Neighbourhood Boundary
- Single and Double
- Attached Housing
- Low Density Apartments
- Multicentre
- Civic and Institutional
- Park and Recreational
- Open Space
- Utilities

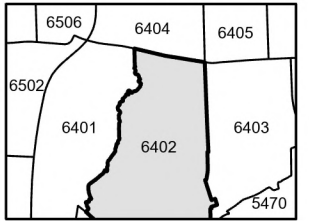
MAP 7408

Date:
March 2026



Hamilton

PLANNING AND ECONOMIC DEVELOPMENT DEPARTMENT
© Teranel Land Information Services Inc. and its licensors.
[2026] May not be reproduced without permission.
THIS IS NOT A PLAN OF SURVEY.



Vincent
 Approved Plan
 Council Approved: Dec. 19, 1967

Population: 7810 (2001)
 7160 (2006)
 7400 (2011)
 7745 (2021)

Legend

-  Neighbourhood Boundary
-  Single and Double
-  Attached Housing
-  Low Density Apartments
-  Medium Density Apartments
-  Commercial
-  Civic and Institutional
-  Park and Recreational
-  Open Space
-  Utilities

MAP 6402
(Map 1 of 2)

Date:
 March 2026



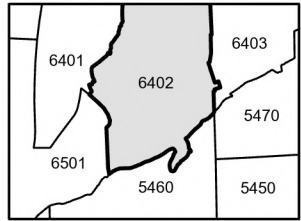
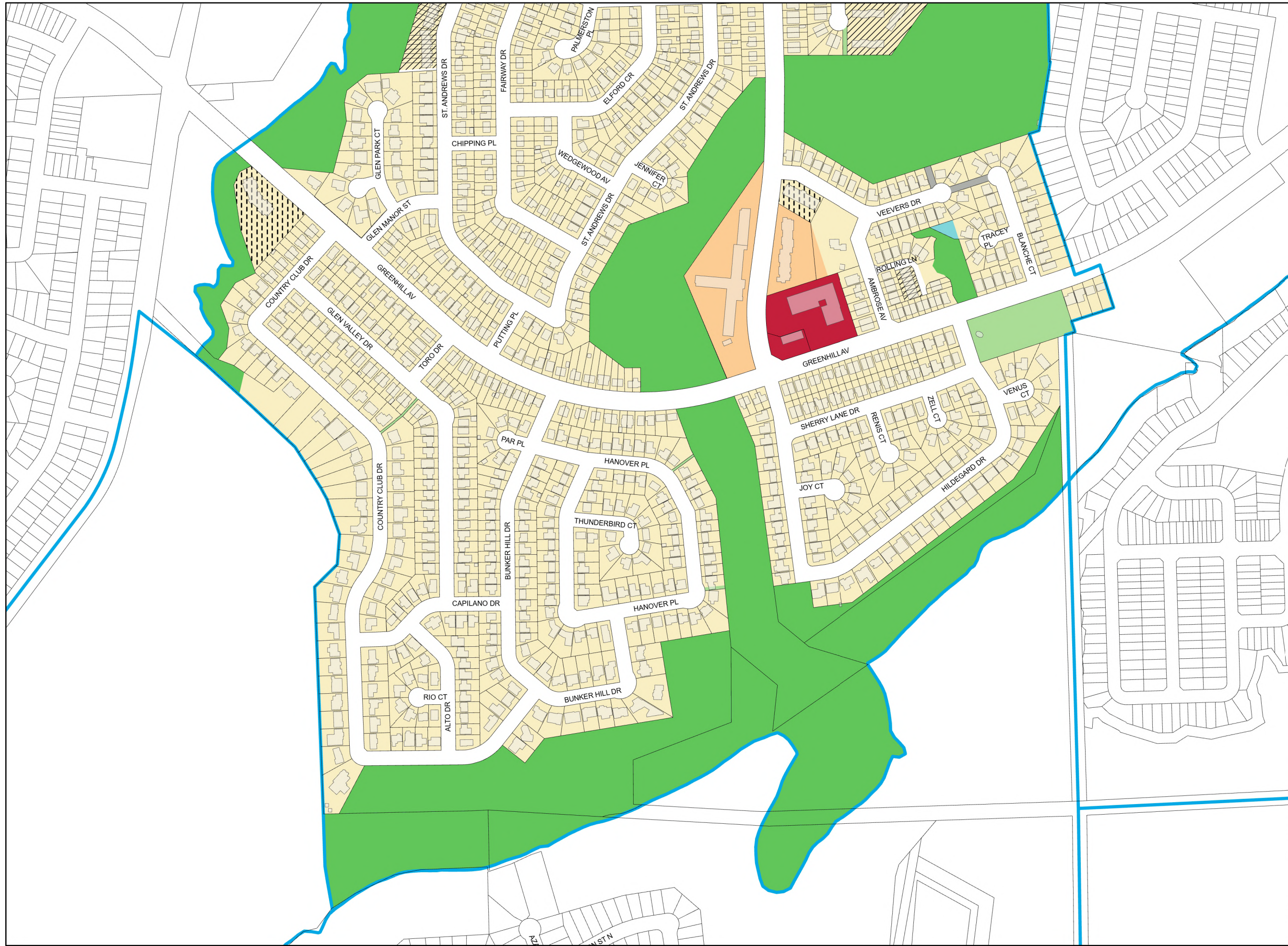
Scale 1:5,000



Hamilton

PLANNING AND ECONOMIC DEVELOPMENT DEPARTMENT

© Teranel Land Information Services Inc. and its licensors.
 [2026] May not be reproduced without permission.
 THIS IS NOT A PLAN OF SURVEY.



Vincent
 Approved Plan
 Council Approved: Dec. 19, 1967

Population: 7810 (2001)
 7160 (2006)
 7400 (2011)
 7745 (2021)

- Legend**
- Neighbourhood Boundary
 - Single and Double
 - Attached Housing
 - Low Density Apartments
 - Medium Density Apartments
 - Commercial
 - Civic and Institutional
 - Park and Recreational
 - Open Space
 - Utilities

MAP 6402
(Map 2 of 2)

Date:
 March 2026



Hamilton

PLANNING AND ECONOMIC DEVELOPMENT DEPARTMENT
 © Teranel Land Information Services Inc. and its licensors.
 [2026] May not be reproduced without permission.
 THIS IS NOT A PLAN OF SURVEY.

