Appendix G

Assessment of Past Uses

DILLON CONSULTING

CITY OF HAMILTON

Assessment of Past Uses

Rymal Road (Upper James Street to Dartnall Road), Hamilton, Ontario

February 2025 – 20-3410

February 25, 2025

City of Hamilton
71 Main Street West, 3rd Floor
Hamilton, Ontario
L8P 4Y5

Attention: Megan Salvucci, MCIP, RPP
Senior Project Manager – Infrastructure Programming and Planning
Public Works, City of Hamilton

Assessment of Past Uses – Rymal Road (Upper James Street to Dartnall Road) Improvements

Dillon Consulting Limited is pleased to provide to the City of Hamilton this Assessment of Past Uses Report to support the Rymal Road (Upper James Street to Dartnall Road) Improvements Municipal Class Environmental Assessment Study.

If you have any questions regarding the content of this report, please contact the undersigned.

Sincerely,

DILLON CONSULTING LIMITED



Lou Ortega, B.Eng.
Environmental Scientist

LO:lmk

Our file: 20-3410

DILLON CONSULTING

165 Cross Avenue
Suite 103
Oakville, Ontario
Canada
L6J 0A9
Telephone
905.901.2912
Fax
905.901.2918

Dillon Consulting Limited

Table of Contents

Acronyms, Abbreviations, Definitions

Executive Summary

1.0 Introduction 1

1.1 Project Area Information 1

1.2 Standards and Limiting Conditions 2

2.0 Scope of Investigation 3

3.0 Records Review 6

3.1 General 6

3.1.1 Study Area Determination 6

3.1.2 First Developed Land Use Determination 6

3.1.3 Fire Insurance Plans 6

3.1.4 Chain of Title 6

3.1.5 City Directories 6

3.1.6 Previous Environmental Reports 7

3.2 Environmental Source Information 11

3.2.1 ERIS Database Report 11

3.2.2 Online Database Sources 21

3.2.3 Technical Standards and Safety Authority 21

3.3 Physical Setting Sources 22

3.3.1 Aerial Photographs 22

3.3.2 Topography, Hydrology and Geology 26

3.3.3 Fill Materials 26

3.3.4 Water Bodies and Areas of Natural Significance, and Groundwater Information 26

3.4 Site Operating Records 27

4.0 Interviews 28

5.0 Site Reconnaissance 29

5.1 General Requirements 29

5.2 Specific Observations at the Project Area 29

6.0 Review and Evaluation of Information 30

6.1 Current and Past Uses 30

6.2 Potentially Contaminating Activities 30

6.3 Areas of Potential Environmental Concern 32

7.0 Conclusions 34

7.1 Qualified Person Declaration 34

8.0 Limitations 35

Tables

Table 1: Property Information Summary for the Project Area 2
Table 2: Project Leader and Qualified Person Contact Information 2
Table 3: Environmental Reports Summary 8
Table 4: Summary of ERIS Database Report Findings – Project Area 12
Table 5: Summary of ERIS Database Report Findings – Study Area 15
Table 6: Online Database Searches 21
Table 7: Summary of Aerial Photographs 23
Table 8: Summary of Water Bodies, Areas of Natural Significance and Groundwater Information 27
Table 9: Surrounding Land Use 29
Table 10: Current and Past Property Use 30
Table 11: Potentially Contaminating Activities on the Project Area 31
Table 12: Areas of Potential Environmental Concern 33

Figures

Figure 1: Project Area Location
Figure 2: Surrounding Land Uses
Figure 3: Potentially Contaminating Activities (PCAs)
Figure 4: Areas of Potential Environmental Concern (APECs)

Appendices

A Regulatory Correspondence
B ERIS Report
C Aerial Photographs
D Site Photographs

References

Acronyms, Abbreviations, Definitions

Acronym, Abbreviation	Definition
APEC	Area of Potential Environmental Concern; Means the area on, in or under a Project Area where one or more contaminants are potentially present, as determined through the Assessment of Past Uses, including through: (a) identification of past or present uses on, in or under the Project Area, and (b) identification of potentially contaminating activity. (O. Reg. 153/04; with modification to include Project Area reference)
APU	Assessment of Past Uses
BTEX	Benzene, Toluene, Ethylbenzene, and Xylenes
COPC	Contaminants of Potential Concern
Dillon	Dillon Consulting Limited
EC	Electrical Conductivity
EPA	Environmental Protection Act
ERIS	Environmental Risk Information Services
Excess Soil	Means soil, crushed rock or soil mixed with rock or crushed rock, that has been excavated as part of a project and removed from the project area for the project. (O. Reg. 406/19)
ha	Hectare
ICC	Industrial/Commercial/Community Property Use
km	kilometre
L	Litre
m	Metre(s)
m^3	Cubic Metre(s)
m ASL	Metres above Sea Level
m bgs	Metres below ground surface
MECP	Ontario Ministry of Environment, Conservation and Parks
PAHs	Polycyclic Aromatic Hydrocarbons
PCA	Potentially Contaminating Activity; Means a use or activity set out in Column A of Table 2 in Schedule D that is occurring or has occurred in a Project Area. (O. Reg. 153/04; with modification to include Project Area reference)
PCBs	Polychlorinated Biphenyls
PHCs	Petroleum Hydrocarbons

Acronym, Abbreviation	Definition
Project	Means any project that involves the excavation of soil and includes, (a) any form of development or site alteration, (b) the construction, reconstruction, erecting or placing of a building or structure of any kind, (c) the establishment, replacement, alteration or extension of infrastructure, or (d) any removal of liquid soil or sediment from a surface water body. (O. Reg. 406/19)
Project Area	Means, in respect of a project, a single property or adjoining properties on which the project is carried out. (O. Reg. 406/19)
Project Leader	Means, in respect of a project, the person or persons who are ultimately responsible for making decisions relating to the planning and implementation of the project. (O. Reg. 406/19)
QP	*Qualified Person*
Reg.	Regulation
Rock	Means a naturally occurring aggregation of one or more naturally occurring minerals that is 2 millimetres or larger in size or that does not pass the US #10 sieve. (O. Reg. 406/19)
RSC	Records of Site Condition
SAP	Sampling and Analysis Plan
SAR	Sodium Absorption Ratio
SCR	Soil Characterization Report
Soil	Means unconsolidated naturally occurring mineral particles and other naturally occurring materials resulting from the natural breakdown of rock or organic matter by physical, chemical or biological processes that are smaller than 2 millimetres in size or that pass the US #10 sieve. (O. Reg. 406/19)
Soil Rules	Refers to the “Rules for Soil Management and Excess Soil Quality Standards” under “Ontario Regulation 406/19 – On-Site and Excess Soil Management”
SPA	Source Protection Area
Study Area	The lands within 100 metres of the Project Area boundaries.
TSSA	Technical Standards and Safety Authority
VOCs	Volatile Organic Compounds
WHPA	Wellhead Protection Area

Executive Summary

Dillon Consulting Limited (Dillon) was retained by the City of Hamilton (The City) to assist with the planning for, and compliance with, the regulatory requirements of Ontario Regulation 406/19 – On-Site and Excess Soil Management (O.Reg. 406/19) as part of the Municipal Class Environmental Assessment for improvements to the road right-of-way (ROW) at Rymal Road between Upper James Street and Dartnall Road in Hamilton, Ontario (the "Project Area").

The Project that is the subject of this Assessment of Past Uses (APU) includes the excavation of approximately 76,000 m^3 of soil from the Project Area; however, as the project has not reached the design development phase, the anticipated volume of excess soils generated may change. Soil removal details were not known at the time of preparation of this document, however it is likely that the Project would be subject to file a notice on the excess soils Registry.

The definition of 'Project Area' with respect to this assessment refers to a property or adjoining properties on which the project is carried out. The Project Area for this APU consists of a portion of City-owned public rights-of-way including Rymal Road between Upper James Street and Dartnall Road with minor property takings at select sites in Hamilton, Ontario. The location of the Project Area is shown on Figure 1.

The current property use within the Project Area is largely considered to be community land use comprised of public roads within rights of way. The surrounding properties within the APU Study Area (lands within 100 m of the Project Area boundaries) included residential, commercial, industrial, parkland, and institutional land uses.

As a result of the records review and site reconnaissance visit, the following Potentially Contaminating Activities (PCAs) were identified within the Project Area.

PCA #	PCA Item (Per O.Reg. 153/04 Schedule D, Table 2)	Location of PCA	Description of the Potentially Contaminating Activity	Contributing to an APEC (Rationale, if No)
PCA 1	30. Importation of Fill Material of Unknown Quality	In the Project Area; Under roadways.	Fill material of unknown quality likely imported to the Project Area	Yes
PCA 2	Other: Reported Spills	Within the Project Area	Various spill records within the project area mainly petroleum-derived products.	Yes

PCA #	PCA Item (Per O.Reg. 153/04 Schedule D, Table 2)	Location of PCA	Description of the Potentially Contaminating Activity	Contributing to an APEC (Rationale, if No)
PCA 3	Other: application of de-Icing agents.	Roads and paved surfaces within the Project Area.	Application of de-icing agents to road/paved surfaces.	Yes
PCA 4	Other: spills; Other: application of de-icing agents; 28, 30,	Within the Study Area in several locations to the north, west, east and south of the Project Area.	Various spill records within the Study Area, mainly petroleum-derived products, several records for USTs at extensive commercial property uses of lands adjacent to the Project Area.	Yes
PCA 5	10, 12, 32, 33, 34, 49, 57, 58.	Within the eastern portion of the Study Area.	Extensive industrial and commercial property use of lands adjacent to the Project Area with numerous PCAs identified.	Yes
PCA 6	37	Within a location in the eastern portion of the Study Area.	Operation of dry-cleaning equipment where chemicals are used was identified.	Yes

Potentially Contaminating Activity as provided in Schedule D of O.Reg. 153/04 as amended:

- 10. Commercial Autobody Shops
- 12. Concrete, Cement, and Lime Manufacturing
- 28. Gasoline and Associated Products Storage in Fixed Tanks
- 30. Importation of Fill of Unknown Quality
- 32. Iron and Steel Manufacturing and Processing
- 33. Metal Treatment, Coating, Plating and Finishing
- 34. Metal Fabrication
- 37. Operation of Dry-Cleaning Equipment (where chemicals are used)
- 49. Salvage Yard, including automobile wrecking
- 57. Vehicles and Associated Parts Manufacturing
- 58. Waste Disposal and Waste Management, including thermal treatment, landfilling and transfer of waste, other than use of biosoils as soil conditioners

Although agricultural areas have been historically present at the majority of the Study Area, no orchards were visible. Therefore, the intensive pesticide use and accumulation in the soil is unlikely, and PCA 40 (Pesticides [including Herbicides, Fungicides and Anti-Fouling Agents] Manufacturing, Processing, Bulk Storage and Large-Scale Applications) has not been included as a PCA related to the Project Area.

The Areas of Potential Environmental Concern (APECs) identified for the Project Area are summarized below.

APEC #	Location of APEC within Project Area	Potentially Contaminating Activity*	Contaminants of Potential Concern (COPC) to Soil
APEC 1	Entire Project Area	On-Site PCAs: 30. Importation of Fill Material of Unknown Quality, and Other: road de-icing activities.	M&I PHCs BTEX PAHs
APEC 2	Western, central and Eastern Portions of Project Area	Other: reported spills	M&I PHCs BTEX PAHs
APEC 3	Eastern Portions of Project Area	Off-Site PCAs: Other: Spills, Other: de-icing activities, 10, 12, 28, 30, 32, 33, 34, 37, 49, 57, 58. Refer to Section 6.2. within report for details.	M&I PHCs VOCs PAHs PCBs

*Potentially Contaminating Activity as provided in Schedule D of *O.Reg. 153/04* as amended, where applicable

M&I – includes the following parameter groups:

- Metals – Ba, Be, B, Cd, Cr, Co, Cu, Pb, Mo, Ni, Ag, Tl, U, V, Zn
- B – HWS – Boron, Hot Water Soluble
- As, Sb, Se – Arsenic, Antimony, Selenium (hydride metals)
- Cr (VI) – Hexavalent Chromium
- Hg – Mercury
- CN^- - Cyanide
- EC – Electrical Conductivity
- SAR – Sodium Adsorption Ratio
- pH
- PAHs – Polycyclic Aromatic Hydrocarbons
- PCBs – Polychlorinated Biphenyls
- PHCs – Petroleum Hydrocarbons Fractions 1 to 4
- VOCs – Volatile Organic Compounds

Given the extensive industrial/commercial property use of the lands adjacent to the Project Area and the limited historical search (i.e., no city directories), the associated PCAs have been grouped together, and therefore contribute to a single APEC, covering the Project Area. See Figure 3 for the extents of the PCAs, and Figure 4 for the APECs.

Our evaluation of the information obtained for the Project Area during the APU indicates that there is potential presence of impacts to soil in the Project Area. This is related to the fill imported to the Project Area to construct the roads and/or ROWs, as well as spills that occurred on the Project Area and application of de-icing agents to the road surfaces. In addition, the current and historical land uses of the surrounding properties also indicate the potential for environmental impacts to the Project Area soils.

It is recommended that the Contaminants of Potential Concern (COPC) identified in this APU are investigated further with a Sampling Analysis Plan (SAP) and Soil Characterization Report (SCR) prior to the planned construction works.

This report was prepared by Dillon for the sole benefit of the City of Hamilton. The material in it reflects Dillon's best judgment in light of the information available at the time of preparation. Any use which a third party makes of this report, or any reliance on or decisions made based on it, are the responsibilities of such third parties. Dillon accepts no responsibility for damages, if any, suffered by any third party as a result of actions or decisions made based on this report.

1.0 Introduction

Dillon Consulting Limited (Dillon) was retained by the City of Hamilton (The City) to assist with the planning for compliance with regulatory requirements of *Ontario Regulation 406/19 – On-Site and Excess Soil Management* (O.Reg. 406/19) as part of the Municipal Class Environmental Assessment for improvements and widening to the road at Rymal Road between Upper James Street and Dartnall Road in Hamilton, Ontario (the "Project Area").

1.1 Project Area Information

The Project that is the subject of this Assessment of Past Uses (APU) includes the excavation of approximately 76,000 m^3 of soil from the Project Area; associated with the widening of the road to a five-lane section and installation of a new storm sewer system. However, as the project has not reached the design development phase, the anticipated volume of excess soils generated may change. It is likely that the Project would be subject to file a notice on the excess soils Registry.

Since the Project is an infrastructure project, it may be exempt from certain requirements of O.Reg. 406/19, however, some form of soil characterization will be required to facilitate the off-site management of excess soil from the Project Area.

The definition of 'Project Area' with respect to this assessment refers to a property or adjoining properties on which the project is carried out. The Project Area for this APU consists of a portion of Rymal Road between Upper James Street and Dartnall Road in Hamilton, Ontario, as well as portions of adjoining properties that are potentially being acquired for the purpose of widening of the road, providing active transportation facilities, and accommodating utility relocations. The location of the Project Area is shown on Figure 1.

The current property use within the Project Area is largely considered to be community land use comprised of public roads and rights of way. The surrounding properties within the APU Study Area (lands within 100 m of the Project Area boundaries) included residential, industrial, parkland, institutional, and commercial land uses.

Property information for the Project Area is summarized in Table 1.

Table 1: Property Information Summary for the Project Area

Municipal Addresses	No Municipal address associated with the Project Area
Property Identification Numbers (PINs)	Parts of 169300038, 169290083, 169280259, 169240185, 169230021, 169200576, 169190010, 169140246, 169130282, 169120042 (municipal roadway). Adjoining properties to be acquired for purposes of widening of the road have not been determined yet.
Approximate Area of Project Area	Approximately 22 hectares (ha)
General Description	The Project Area consists of portions of Rymal Road East, a major three-lane arterial road, including gravel/grassed municipal rights-of-way. The extents of the Project Area are displayed on Figure 1. The Project Area is surrounded by residential, industrial, commercial, institutional, and community land use.
Location Coordinates	431151.46 (N), 795223.46 (W) (approximate centroid of the Project Area)
Legal Instruments	There are no known Environmental Compliance Approvals, by-law, agreements or permits that apply to soil management within the Project Area.
Owner	The Regional Municipality of Hamilton-Wentworth

The Project Leader(s) and Qualified Person(s) on the Project are provided in Table 2.

Table 2: Project Leader and Qualified Person Contact Information

Role	Contact Information
Project Leader	Megan Salvucci, MCIP, RPP – Senior Project Manager Infrastructure Programming and Planning Infrastructure Renewal Engineering Services Public Works, City of Hamilton (905) 546-2424 Ext.2732 Megan.Salvucci@hamilton.ca
Qualified Person	Jeff Carson Dillon Consulting Limited 12 James St N #401, Hamilton, ON L8R 2J9 Email: jcarson@dillon.ca Tel: 905-901-2912 ext. 3433 Type of License(s): P.Eng.

1.2 Standards and Limiting Conditions

This APU was conducted in general accordance with the requirements of Section B of the document "*Rules for Soil Management and Excess Soil Quality Standards*" (the Soil Rules), as per O.Reg. 406/19 made under the Environmental Protection Act (EPA). This APU was not conducted to support the filing of a Record of Site Condition, under *Ontario Regulation 153/04 – Record of Site Condition* (O.Reg. 153/04). In addition, this APU does not include sample collection, analysis, or measurement, and is not intended to be a definitive investigation of contamination or other environmental concerns at the Project Area.

2.0 Scope of Investigation

This APU was conducted in general accordance with the applicable requirements of Section B of the Soil Rules which also refers, as applicable, to requirements under Sections 27 and 29, and Schedule D of O. Reg. 153/04.

An APU is defined as a systematic qualitative process to determine whether a particular Project Area is, or may be subject to, actual or potential contamination. As described in the Soil Rules, the specific objectives of the APU are:

- To develop a preliminary determination of the likelihood that one or more contaminants have affected soil or rock in a location where soil or crushed rock is to be excavated within the Project Area;
- To identify areas of potential environmental concern (APECs) within the Project Area and to determine if locations where soil or crushed rock is to be excavated could have been affected by a potentially contaminating activity (PCA); and,
- To identify the contaminants of potential concern (COPCs) to determine the focus of the Sampling and Analysis Plan, if APECs are identified.

The APU scope of work consisted of reviewing and evaluating records and documenting the review and evaluation of findings in the APU report where relevant, to the Project Area and Study Area. Per Schedule D of O.Reg. 153/04 the following records were reviewed as part of the APU:

- Environmental source information (including Environmental Risk Information Services [ERIS] Ltd. Environmental Databases);
- Technical Standards and Safety Authority (TSSA) records;
- Aerial photographs (ERIS);
- Physical environment data and mapping;
- MECP well records;
- Municipal drinking water supply and groundwater protection areas; and,
- Ministry of the Environment, Conservation and Parks (MECP) Water Well Record Database.

Records required under Schedule D of O.Reg. 153/04 that were not reviewed for this APU were deemed not necessary based on the opinion of the Qualified Person (QP). These deviations and associated rationale discussions are documented below, as per the Soil Rules Section B, Subsection 1.(9)4. The following also identifies potential information gaps created as a result of the deviations, and a description of how the data gaps will be addressed in the preparation of the Sampling and Analysis Plan (SAP) to satisfy the objectives of the excess soil characterization.

The current use of the Project Area is community land use. As such, the SAP will assess the Project Area for the associated COPCs (i.e., minimum parameters required in Section B, subsection 2.(14) of the Soil Rules), and additional COPC parameters associated with the roadway use. Minimum COPC parameters required for an SAP include electrical conductivity (EC), sodium adsorption ratio (SAR), metals, petroleum hydrocarbons (PHCs), and benzene, toluene, ethylbenzene and xylenes (BTEX).
A summary of records not reviewed as part of this APU and the rationale for the deviations is as follows:

- Fire Insurance Plans (FIPs), Property Underwriter's Reports (PURs), Property Underwriter's Plans (PUPs):
  - FIPs available for the City of Hamilton are from the years 1898 and 1911. However, neither of these plans include the Project Area. Consequently, FIPs, PURs or PUPs relevant to the Project Area are not available for review; and
  - Other records (i.e., aerial photographs, environmental source information) reviewed through the APU are considered to be sufficient to assess the on-Site historical and current uses to identify appropriate PCAs, APECs, and associated COPCs. Development of the SAP to address on-Site community and industrial use COPCs, are considered sufficient to mitigate the potential Study Area information gap related to this type of record.
- Chain-of-title searches:
  - Current property ownership records available through Geowarehouse (a web-based Property Information Source), were reviewed. Detailed chain of title records are not expected to provide information that substantially changes the QP interpretation of on-Site PCAs, APECs or COPCs identified through other records, or establishing first developed use; and
  - This deviation is not anticipated to result in a significant information gap for the Project Area, and this type of record does not apply to the Project Area.
- Ministry of Environment, Conservation and Parks (MECP) records and public inventories:
  - Publicly-available MECP information (i.e., MECP incidents, orders, spills and offences), are included in the ERIS database package, and were reviewed as part of the APU. MECP Freedom of Information (FOI) records are not expected to provide information that substantially changes the QP interpretation of on-Site PCAs, APECs or COPCs identified through other records; and
  - This deviation is not anticipated to result in a significant information gap for the Project Area, and the records do not apply to the Study Area.
- Site Interviews and Site operating records:
  - Since the Project Area consists of municipal roadways and rights-of-way, interviews with MTO representatives are not expected to provide any relevant information related to the identification of potential PCAs, and Site operating records are not anticipated to exist for the Project Area;
  - City Directories were not reviewed as the City was not able to provide this information. It was considered that the ERIS report included business/industry directory records necessary for the purposes of this limited APU;

- The records reviewed as part of the APU are considered to be sufficient to assess the on-site historical and current uses to identify appropriate PCAs, APECs, and associated COPCs; and
- This deviation is not anticipated to result in a significant information gap for the Project Area, and these types of activities do not apply to the Study Area. As PCAs from industrial activities including spills and fuel tanks along the project were identified, PCOC associated with these PCAs were identified and applied across the project area as an APEC. City directories may help refine these APECs.

3.0 Records Review

A records review was completed to obtain and review records pertaining to the Project Area and properties within the Study Area. Information was reviewed from the following sources, if available at the time of reporting:

3.1 General

3.1.1 Study Area Determination

The Study Area for this APU was defined as the lands within 100 m of the Project Area boundaries. The Project Area means, in respect of a project, a single property or adjoining properties on which the Project is carried out.

Based on a review of the current and historical land uses in the Project Area and surrounding properties, topography and groundwater flow direction, the QP considered the area within 100 m from the Project Area boundary sufficient to identify PCAs and APECs.

3.1.2 First Developed Land Use Determination

Based on information provided in the records reviewed, the Project Area has been primarily comprised of municipal roadways (eastern portion of Rymal Road) sometime between 1932 and 1937, alongside agricultural land. The Project Area is currently an active roadway (community use).

3.1.3 Fire Insurance Plans

Fire Insurance Plans (FIPs) were not available for the Project or Study Area. Refer to Section 2.0 for details of this deviation.

3.1.4 Chain of Title

Obtaining a chain of title for the Project Area was not completed for this APU as the Project Area is an active roadway. Refer to Section 2.0 for further details of this deviation.

3.1.5 City Directories

A search of City Directories for the Project Area was not conducted as part of this APU as the City of Hamilton did not have city directory information available at this time. City directories may identify additional PCAs not presented from other historical sources (i.e. ERIS); however, a conservative approach was applied inferring potential PCAs identified were applied across the project area. A City directory search may assist in defining /reducing the APECs identified.

3.1.6 Previous Environmental Reports

Several previous environmental reports relevant to the Project Area were made available by The City for review. The environmental reports and associated PCAs are summarized in Table 3.

Table 3: Environmental Reports Summary

Report Title	Author and Report Date	Purpose/Scope of Work	Relevant Findings	PCA Details
Geotechnical Investigation, Proposed 400 mm diameter Watermain Installation and Road Widening, Rymal Road East Between Dartnall Road and Nebo Road, Hamilton, Ontario	Landtek Limited Consulting Engineers, March 31, 2014	To determine subsurface conditions during watermain installation, provide design and construction recommendations for trench backfill and compaction, and identify chemical characteristics of subsoils and suitability for reuse as trench backfill. Landtek completed four boreholes to inform on subsurface conditions and collect samples for analysis. Soil management considerations, pavement considerations, and subgrade conditions are discussed.	Report discusses observations and analytical results from four boreholes collected along the south side of Rymal Road East between Dartnall Road and Nebo Road Overburden soils were a mixture of organic silty clay and fill materials comprised of silty clay, broken limestone, and silty sand. Subsurface soils were comprised of glaciolacustrine clay and silt overlying relatively shallow dolostone bedrock. Refusal (bedrock) was encountered between 1.5 – 3.8 mbgs. Groundwater was not encountered during drilling. Soil samples were analyzed for metals and inorganic parameters. The following parameter concentrations exceeding the applicable Environmental standards (MECP Table 3 Industrial/Commercial/Community) were reported: Electrical Conductivity (EC) and Sodium Adsorption Ration (SAR) at three of four boreholes noted to likely be related to winter road salt use and not an adverse health risk. Zinc was identified at one location. If soils are planned to be removed off site it was recommended that further soil quality characterization be completed.	#30 – Importation of fill material of unknown quality Report notes fill material present in boreholes completed.

Report Title	Author and Report Date	Purpose/Scope of Work	Relevant Findings	PCA Details
Report No. Gtr_1326: Geo-Environmental Investigation, Road Reconstruction And Municipal Service Replacement, Upper James Street, Hamilton, ON	AMEC Earth & Environmental, April 2, 2008	To carry out a Geo-Environmental Investigation for a proposed upgrade of municipal services as well as road re-construction along Upper James Street in Hamilton. The section of Upper James Street under investigation is from Stone Church Rd E to Rymal Rd E. AMEC completed seven boreholes to inform existing geotechnical conditions and to inform recommendations regarding excavation methods, trench backfill requirements and reuse/management of excavated soils.	The primary focus area of this report is along Upper James Street, however some of the work is at the Rymal Road E/Upper James Street intersection. Subsurface conditions include pavement structure (0.1 – 0.25 m) underlain by granular road base (fill) up to 2.2 mbgs, underlain silty clay to clayey silt and sand. Water was not encountered. Six of eight samples submitted for laboratory analysis for metals, VOCs, PHCs, exceeded MOE Table 3 standards for one or more inorganic parameters including SAR and EC. All seven samples analyzed for VOCs and PHCs were below Table 3 standards.	#30 – Importation of fill material of unknown quality Report notes fill material present in boreholes completed.
Geotechnical and GPR Investigation of Various Roads, Hamilton, ON	AMEC Earth & Environmental, November, 2007	The investigation consisted of a ground penetrating radar (GPR) survey on selected roads for pavement details. No environmental observations were noted.	A location on Upper James Street consisted of 14 cm of material that was determined to be a bituminous fill.	#30 – Importation of fill material of unknown quality
Geotechnical Investigation GTR – 1223 Christie Neighbourhood, City of Hamilton, Ontario	Terraprobe Limited, March 2, 2007	Work carried out for the design improvements to sections of roadway located southeast of Rymal Road and Upper James Street, to determine subsurface soil and groundwater conditions.	Boreholes penetrated flexible pavement underlain by fill, and clayey silt, silt and silty clay. Groundwater was reportedly between 0.8 and 2.6 mbgs in some boreholes. Samples recovered were compared to Table 1 and 3 ICC and exceedances for EC and SAR were noted in 27 out of 31 samples. One of 27 samples identified exceedance for zinc.	#30 – Importation of fill material of unknown quality

Report Title	Author and Report Date	Purpose/Scope of Work	Relevant Findings	PCA Details
Geotechnical Investigation – Phase II Proposed Watermain, Sewer and Road Reconstruction Hamilton, Ontario	Soil-Mat Engineers & Consultants Ltd., December 12, 2003	Work carried out to support watermain and sewer replacements at various roadway sections including Rymal Road West to Upper James Street. 21 boreholes were advances	In sections of Rymal Road West, from West 5th Street to Upper James Street: pavement structure approximately 150 mm over granular base of 450 – 900 mm of compact to dense crushed stone, underlain a clayey silt to silty clay fill up to depths of 2.2 mbgs. Groundwater was not encountered.	#30 – Importation of fill material of unknown quality
Geotechnical Investigation Oakdale Estates Rymal Road, Hamilton, Ontario	PetoMacCallum Ltd. Consulting Engineers, May, 1988	Work completed in support for a residential subdivision on a parcel northeast of Rymal Road and Upper Wellington Street. 16 boreholes were advanced to depths ranging 4.4 to 8.1 mbgs.	The subsurface stratigraphy consisted of topsoil overlying clay and silt till. Bedrock was inferred at depths ranging 4.4 to 8 mbgs. No environmental testing was completed.	None

3.2 Environmental Source Information

3.2.1 ERIS Database Report

An ERIS report was obtained for the Study Area on November 6, 2023, and is presented in Appendix B. ERIS is a commercial information service used to search federal, provincial, and private databases for environmental information. Descriptions of the search radius and each of the databases searched by ERIS are included in their report presented in Appendix B. It should be noted that the extent of the historical information available varies with each database and the information in the databases is only current to what is publicly available to ERIS.

Environmentally significant information identified in reference to the Project Area is summarized in Table 4 below based on the results provided by the ERIS database report.

Table 4: Summary of ERIS Database Report Findings – Project Area

Database	Address	Summary of Findings	PCAs Identified
SPL (Ontario Spills)	Rymal Road and Upper James Street Intersection	• 113 L of herbicide released to land and storm sewer from a tank in a truck was reported on January 1993.	• Other: Spill of herbicides
	Rymal Road and Upper James Street Intersection	• 300 L of diesel fuel released to the road and ditch due to a collision/accident on October 23, 1994. Soil contamination confirmed, "contractor cleaning up" however, details of clean up methods were not reported.	• Other: Spill of petroleum product
	Rymal Road and Springside Drive Intersection	• 90 L of hydraulic oil was released on December 12, 2010. Soil contamination was confirmed. No more details were provided.	• Other: Spill of petroleum product
	Rymal Road and Upper Wentworth Street	• 1000 L of petroleum oil was released from a vehicle on December 22, 2006. No more details were provided.	• Other: Spill of petroleum product
	Rymal Road and Upper Wentworth Street	• 300 L of diesel fuel was released from "Bruce R. Transport" to a ditch on December 28, 1993. No more details were provided.	• Other: Spill of petroleum product
	Rymal Road and Upper Wentworth Street	• 10 L of hydraulic oil was released from a truck/trailer overturn to a ditch on May 17, 1992. Possible surface water pollution. No more details were provided.	• Other: Spill of petroleum product
	Rymal Road and Miles Road	• 500 L of diesel fuel was released from a vehicle to a ditch on December 2010 due to an accident. No more details were provided.	• Other: Spill of petroleum product
	Rymal Road and Upper Ottawa Street	• 95 L of hydraulic oil was released to the soil and water on July 2004. Possible contamination reported.	• Other: Spill of petroleum product
	Rymal Road and Nebo Road	• 40 L of gasoline was released from a vehicle due to human error in June 2017. No more details were provided.	• Other: Spill of petroleum product
	Rymal Road and Nebo Road	• 500 L of transmission oil was released from a transformer (Horizon Utilities) due to human error to the land on October 2017 No more details were provided.	• Other: Spill of PCBs

Database	Address	Summary of Findings	PCAs Identified
	Rymal Road and Dartnall Road	• 20 L of engine oil was released from a transport truck on March 2011. Confirmed soil and groundwater contamination was reported.	• Other: Spill of petroleum product
	Rymal Road and Dartnall Road	• 5 L of transmission oil was released from a pole transformer due to a system leak in May 1992. No more details were provided.	• Other: Spill of PCBs
	Various locations at Project Area	• Other minor spill records were reported within the Project Area. For spill details, refer to ERIS report in Appendix B.	• None
GEN (Ontario Regulation 347 Waste Generators Summary)	390 Nebo Road.	• Two waste generator records were identified for the Project Area for Hannon Auto Wrecker and include the following wastes: waste oils and lubricants waste oils under generator No. ON1356000 from at least 1990 to 1998.	• Other: Hazardous Waste Generator

Additional records returned for the Project Area include pipeline incidents, however no details were provided, as well as borehole and water well information systems records, certificates of approval, environmental registries, environmental compliance approvals, and historical ERIS searches. These records were not identified as contributing to potentially contaminating activities (PCAs) related to the project area.

Environmentally significant information identified in reference to the surrounding properties is summarized in Table 5 below based on the results provided in the ERIS database report.

Table 5: Summary of ERIS Database Report Findings – Study Area

Database	Address	Summary of Findings	PCAs Identified
DTNK (Delisted Fuel Tanks)	1020 Rymal Road TransCanada Pipelines 18 m south of the Project Area	• Private fuel tank; expired March 2012 • Private fuel tank; expired July, 2020	28: Gasoline and Associated Products Storage in Fixed Tanks
	1600 Upper James Road 15 m north from the Project Area	• Key Waynes Esso expired May 2012-2013 • Key Waynes Esso liquid fuel tank; expired July 2020	28: Gasoline and Associated Products Storage in Fixed Tanks
	5 Rymal Road 2 m south of the Project Area	• 1140430 Ontario Inc. Fuel safety piping; expired March 2012	28: Gasoline and Associated Products Storage in Fixed Tanks
	1625 Upper James Street 15 m south of the Project Area	• Olegs Dadockins liquid fuel tank; removed in 2009; expired July 2020 • Olegs Dadockins fuel facility; expired March 2012 – May 2013	28: Gasoline and Associated Products Storage in Fixed Tanks
	654 Rymal Road East 10 m south of the Project Area	• Sam Guerriero Service Centre, liquid fuel tank; expired July 2020	28: Gasoline and Associated Products Storage in Fixed Tanks
	1333 Rymal Road East Immediately north of the Project Area	• The pool shoppe town, propane refill centre; expired March 2012	28: Gasoline and Associated Products Storage in Fixed Tanks
	1157 Rymal Road East 29 m north of the Project Area	• FAH enterprises (Olco Petroleum) liquid fuel tank; expired July 2020	28: Gasoline and Associated Products Storage in Fixed Tanks
	1360 Rymal Road East 29 m south of the Project Area	• Hamilton RV centre, propane refill centre; expired March 2012	28: Gasoline and Associated Products Storage in Fixed Tanks

Database	Address	Summary of Findings	PCAs Identified
	927 Rymal Road East 12 m north of the Project Area	• Pioneer Energy, expired March 2012	28: Gasoline and Associated Products Storage in Fixed Tanks
	1177 Rymal Road East 28 m north of the Project Area	• Nebo Auto centre, fuel tank; expired March 2012 – May 2013 • Nebo Auto centre, UST; expired July 2020	28: Gasoline and Associated Products Storage in Fixed Tanks
FST (Fuel Storage Tank)	1020 Rymal Road TransCanada Pipelines 18 m north of the Project Area	• Gasoline fibre glass single wall UST • Diesel fibre glass single wall UST	28: Gasoline and Associated Products Storage in Fixed Tanks
	1600 Upper James Road 15 m north from the Project Area	• Gasoline steel single wall UST	28: Gasoline and Associated Products Storage in Fixed Tanks
	5 Rymal Road 2 m south of the Project Area	• Husky Oil Operations, gasoline station; 36,700 L gasoline single wall UST • Husky Oil Operations, gasoline station; 50,000 diesel single wall UST	28: Gasoline and Associated Products Storage in Fixed Tanks
	1625 Upper James Street 15 m south of the Project Area	• Olegs Dadockins, 22,700 L gasoline single wall UST (later Dykstra Shell) • Olegs Dadockins, 22,700 L diesel single wall UST	28: Gasoline and Associated Products Storage in Fixed Tanks
	654 Rymal Road 10 m south of the Project Area	• Sam Guerriero Service Centre, 22,700 L gasoline single wall UST • Sam Guerriero Service Centre, 22,700 L diesel single wall UST	28: Gasoline and Associated Products Storage in Fixed Tanks
	1157 Rymal Road East 29 m north of the Project Area	• FAH enterprises 22,700 L gasoline single wall UST • FAH enterprises 22,700 L diesel single wall UST	28: Gasoline and Associated Products Storage in Fixed Tanks

Database	Address	Summary of Findings	PCAs Identified
	927 Rymal Road East 12 m north of the Project Area	• Pioneer Petroleum gas station, 6 - 22,700 L gasoline single wall USTs	28: Gasoline and Associated Products Storage in Fixed Tanks
	1177 Rymal Road East 28 m north of the Project Area	• Nebo Auto centre, 36,370 L gasoline single wall UST • Nebo Auto centre, 27,280 L gasoline single wall UST • Nebo Auto centre, 22,730 L gasoline single wall UST • Nebo Auto centre, 122,750 L gasoline single wall UST	28: Gasoline and Associated Products Storage in Fixed Tanks
	1200 Rymal Road East Approximately 30 m south of the Project Area	• 2531083 Ontario Inc. 50,000 L diesel and gasoline double wall USTs • 2531083 Ontario Inc. 100,000 L gasoline double wall USTs	28: Gasoline and Associated Products Storage in Fixed Tanks
	1600 Upper James Road 15 m north from the Project Area	• Mac's convenience, 22,700 L gasoline single wall UST	28: Gasoline and Associated Products Storage in Fixed Tanks
FSTH (Fuel Storage Tank – Historic)	308 Rymal Road East 25 m south of the Project Area	• City of Hamilton fleet services, 9,000 L, 45,000 gasoline single wall UST	28: Gasoline and Associated Products Storage in Fixed Tanks
	Other locations	• Duplicated entries from addresses listed in the FST database above	None
GEN (Ontario Regulation 347 Waste Generators Summary)	Multiple	• 294 Waste Generator records were identified for the Study Area. For a complete listing of waste types within the project and Study Areas, refer to the ERIS Report provided in Appendix B.	Other: Hazardous Waste Generator
PRT (Private and Retail Fuel Storage Tanks)	Other locations	• Duplicated entries from addresses listed in the FST database above	None

Database	Address	Summary of Findings	PCAs Identified
REC (O. Reg. 347 Waste Receivers Summary	1318 Rymal Road East 11 m south of the Project Area	• Walters Welding was listed under Receiver Number RR1770 for the years 1987-1990, 1992, 2006-2008. No more details were provided	58: Waste Disposal and Waste Management, including thermal treatment, landfilling and transfer of waste, other than use of biosoils.
ANDR (Anderson's Waste Disposal Sites)	Rymal Road East and Nebo	• Nebo & Rymal Junkyard	49: Salvage Yard, Including automobile wrecking.
SCT (Scott's Manufacturing Directory)	1318 Rymal Road East 11 m south of the Project Area	• Walters Inc. under NAICS codes for ornamental and architectural metal product manufacturing; machine shops, and plate work and fabricated structural product manufacturing.	32: Iron and Steel Manufacturing and Processing, 33: Metal Treatment, Coating, Plating and Finishing,
	1308 Rymal Road East 11 m south of the Project Area	• Erik Cabinets Ltd. And Oz under NAICS codes for office and store fixtures, partitions, shelving, and lockers; and wood office furniture	None
	676 Rymal Road East 20 m south of the Project Area; and 1380 Rymal Road East 20 m southeast of the Project Area	• Mountain Memorials under NAICS codes for concrete product manufacturing, non-metallic mineral product manufacturing; glassware, crockery, and pottery distributors; electrical wiring and construction supplies distributors, specialty-line building supplies distributors.	12: Concrete, Cement and Lime Manufacturing
	1315 Rymal Road East 5 m north of the Project Area	• Parsons Precast Inc. under NAICS codes for concrete product manufacturing, specialty-line building supplies distributors, ornamental and architectural metal product manufacturing	12: Concrete, Cement and Lime Manufacturing, 32: Iron and Steel Manufacturing and Processing, 33: Metal Treatment, Coating, Plating and Finishing
	55 Rymal Road East 60 m north of the Project Area	• Praxair Air Canada Inc. under NAICS codes for chemicals and allied products.	8: Chemical Manufacturing, Processing and Bulk Storage

Database	Address	Summary of Findings	PCAs Identified
	1632 Upper Ottawa Street 100 m south of the Project Area	• Bar Hydraulics Inc. for metal valve manufacturing	32: Iron and Steel Manufacturing and Processing, 33: Metal Treatment, Coating, Plating and Finishing,
	1368 Rymal Road East 20 m south of the Project Area	• Nando's Trailer Manufacturing, under NAICS code for motor home, travel trailer and camper manufacturing	57: Vehicles and Associated Parts Manufacturing
PES (Pesticide register)	1112 Rymal Road East 23 m south of the Project Area	• 637506 Ontario Ltd. Dicam Landscaping	40: Pesticides (including Herbicides, Fungicides and Anti-Fouling Agents) Manufacturing, Processing, Bulk Storage and Large-Scale Applications
	1550 Upper James Street 15 m north of the Project Area	• Fortinos and other vendors at this same address (Shoppers Drug Mart, RONA, Zia Syed Drug Mart)	40: Pesticides (including Herbicides, Fungicides and Anti-Fouling Agents) Manufacturing, Processing, Bulk Storage and Large-Scale Applications
SPL (Ontario Spills)	81 Rymal Road East 10 m north of the Project Area	• Unknown volumes of diesel fuel and fire depressing foam released from fire bus to a ditch in April 2006. No more details were provided.	Other: Spill of Petroleum Products
	308 Rymal Road East 17 m south of the Project Area	• Unknown volume of diesel fuel released from motor vehicle to the land in March 2022. No more details were provided. • Unknown volume of oil additives released to the surface water and land in April 2020. Oily sheen observed on stormwater pond. No more details were provided.	Other: Spill of Petroleum Products
	662 Rymal Road East 30 m south of the Project Area	• 100 L of diesel fuel released from a vehicle tank to the land due to equipment failure on November, 2018.	Other: Spill of Petroleum Products

Database	Address	Summary of Findings	PCAs Identified
	1049 Rymal Road East 30 m north of the Project Area	• 20 L of gasoline released from a resident's vehicle tank to the land and storm sewer due to equipment failure in August 1990.	Other: Spill of Petroleum Products
	1160 Rymal Road East 7 m north of the Project Area	• 910 L of chlorine pool chemicals released to the land and water due to vandalism in May 2004.	Other: Reported Spills of Various Quantities and Materials to Roadways
	1575 Upper Ottawa Road 95 m north of the Project Area	• 225 L of vegetable oil released from a Tank at Harvey's restaurant to the land due to equipment failure in May 2017. • 376 L of cooking oil released from a Tank at Harvey's restaurant to the land in May 2017. • 100 L of paint released from a drum to asphalt and surface water while unloading. Record indicates "no impact".	Other: Reported Spills of Various Quantities and Materials to Roadways
Unplottable	Various addresses within, or adjacent to the Study Area	• Fifty unplottable records included Compliance and Conviction, Delisted Fuel Tanks, waste generators, Private retail fuel tanks, TSSA historic incidents, and Ontario Spills. See Appendix B for details at the end of the ERIS report.	None

Additional records returned for the Study Area include borehole and water well information system records, certificates of approval, environmental registries, environmental compliance approvals, and historical ERIS searches. These types of records were not identified as contributing to potentially contaminating activities (PCAs) related to the Project Area.

3.2.2 Online Database Sources

Online database sources were searched for additional records of historical property use within the project area or study area that may attribute to a PCA. A summary of the findings is presented in Table 6 below:

Table 6: Online Database Searches

Source Information	Comments
Waste Disposal Site Inventory, June 1991 https://archive.org/details/wastedisposalsit00ontauoft	No records for waste disposal sites were identified in the database for the Project Area or the Study Area. However, a municipal transfer station "Mountain Transfer Station" is located at 37 Kilbride Rd., approximately 130 m south of the Project Area.
Inventory of Coal Gasification Plant Waste Sites, Volume II, April 1987 https://archive.org/details/inventoryofcoalg02ontauoft/page/n13/mode/2up	No records for coal gasification plant wastes sites were identified for the Project Area or the Study Area.
Inventory of Industrial Sites Producing or Using Coal Tar and Related Tars in Ontario, Volume II, November 1988 https://archive.org/details/inventoryofindus02ontauoft	No records for industrial sites producing or using coal tar and related tars were identified for the Project Area or the Study Area.

The online database searches did not reveal any potentially contaminating activities within the Project or Study Areas.

3.2.3 Technical Standards and Safety Authority

TSSA information concerning the presence of petroleum storage tanks, fuel spill records, accidents or fuel-related incidents which may be registered for the Project Area or surrounding properties was requested through email between August 1st to 9th, 2024.

Fuel records were found in the current database for the following properties located within the Study Area:

- 1157 Rymal Road East: 4 listings for expired liquid fuel tanks / gasoline station;
- 1177 Rymal Road East: 11 listings for expired liquid fuel tanks / gasoline station;
- 1245 Rymal Road East: 1 listing for active cylinder exchange;

- 1315 Rymal Road East: 1 listing for active fuel service appliance;
- 1333 Rymal Road East: 2 listings for expired propane tank refill centre;
- 927 Rymal Road East: 7 listings for liquid fuel tank / gasoline station and 4 listings for active propane tank / propane refill centre;
- 505 Rymal Road East: 1 listing for active fuel service cylinder exchange and 1 listing for expired fuel service cylinder exchange;
- 55 Rymal Road East: 1 listing for expired propane tank refill centre; and 1 listing for active ED elevator;
- 675 Rymal Road East: 1 listing for active elevating device (ED) elevator;
- 905 Rymal Road East: 1 listing for active ED elevator;
- 1324 Rymal Road East: 4 listings for active liquid fuel tank / gasoline station and cylinder exchange; and,
- 1360 Rymal Road East: 2 listings for expired propane tank and propane refill centre.

Formal request for additional details on these records were not submitted as is not anticipated to result in a significant information gap for the Project Area.

A copy of the correspondence and records are presented in Appendix A.

3.3 Physical Setting Sources

3.3.1 Aerial Photographs

Aerial photographs were obtained from the National Air Photo Library (NAPL) for the year 1934, from the City of Hamilton/NAPL for the years 1949, 1967, and 1990, from McMaster University Library Historical Portal for 1954, and 1999; and from Google Earth for 1985, and 2022. A summary of the review of the available aerial photography is presented in the following Table 7. Note that the resolution and scale of the aerial photos does not allow for high-detail analysis of the entire study area.

Table 7: Summary of Aerial Photographs

Date	Original Scale	Source	Project Area Description	Study Area Description	PCA Details
1934	Unknown	National Air Photo Library	Project Area appears to be comprised of an inferred dirt road. The resolution of the photograph is too low to discern additional details.	The surrounding area to the north, south, east and west appears to be agricultural land, and forested land. The resolution of the photograph is too low to discern additional details.	None
1949	Unknown	City of Hamilton/ National Air Photo Library	The Project Area is comprised by a road.	The Study Area to the north, south, east, and west is comprised by agricultural fields. In a few of the agricultural parcels, inferred residential dwellings associated with agricultural fields are noted. Arboreal vegetation is also noted in some central portions of the Study Area.	None
1954	Unknown	McMaster University Library – Historical Hamilton Portal	Project Area appears similar to the 1949 aerial photo.	The surrounding area appears similar to the 1949 aerial photo, with additional residential areas that have been developed to the western portion of the Study Area. The resolution of the photograph is too low to discern additional details.	None

Date	Original Scale	Source	Project Area Description	Study Area Description	PCA Details
1967	Unknown	City of Hamilton/ National Air Photo Library	Project Area appears similar to the 1954 aerial photo.	Several new developments are noted throughout the Study Area to the north, east, south, and west. Disturbed soils are noted specifically in some areas in the eastern and central portions of the Study Area (present day industrial and commercial land uses). Additional residential dwellings and subdivisions have also been constructed along Rymal Road.	None
1985	N/A	Google Earth	Project Area appears similar to the 1967 aerial photo.	Additional development is observed throughout the Study area, specifically in the eastern portion. The resolution of the photograph is too low to discern additional details.	None
1990	Unknown	City of Hamilton/ National Air Photo Library	Project Area appears similar to the 1985 aerial photo.	Industrial and commercial land uses are noted in more detail at the eastern portion of the Study Area, including metal works, storage and junkyards. Additional warehouse buildings with parking lots are noted to the southeast. A railway is noted at the eastern portion, traversing the Project Area and Study Area from north to south. Disturbed soils are noted as we move to the central eastern portion. Some green areas remain in the vicinity of residential subdivisions. A few agricultural fields and vegetated areas remain to the	30. Importation of Fill of Unknown Quality Aerial photographs indicate disturbed soil and soil piles were present along central portions of the Project Area, indicating fill may have been brought to the Project Area. 34. Metal fabrication

Date	Original Scale	Source	Project Area Description	Study Area Description	PCA Details
				central portion of the Study Area, among newer residential areas	49. Salvage Yard, Including automobile wrecking Aerial photographs indicate industrial areas at the eastern portions of the Study Area with large quantities of metal piping and other associated materials along with car wrecking activities.
1999	N/A	McMaster University Library – Historical Hamilton Portal	Project Area appears to be comprised of a road.	Additional residential, inferred commercial development is observed throughout the Study Area.	None
2009	N/A	Google Earth	Project Area appears similar to the 1999 aerial photo.	Additional developments with paved parking areas can be observed north and south of the Project Area. Additional residential subdivisions have been developed to the south.	None

In summary, the review of historical aerial photographs indicated the following:

- The Project Area land use consisted historically of roadways since at least 1934;
- The Project Area currently consists of community land use as roadways and/or Rights-of-Way; and,
- The Study Area historical land use consisted of agricultural and rural residential land, more recently uses consists of commercial, industrial, community, institutional and parkland land uses.

Copies of the historical aerial photographs are presented in Appendix C.

3.3.2 Topography, Hydrology and Geology

Topographic mapping obtained from Ontario Ministry of Natural Resources and Forestry identifies the elevation of the Project Area ranges between approximately 200 m above sea level (m ASL) near the east boundary, to approximately 225 m ASL at the west boundary. Topography of the Study Area appears to be gently rolling hills to hilly, with multiple points of high and low ground elevations, but generally slopes downward to the east and north towards Lake Ontario.

Based on the topographic gradient in the vicinity of the Project Area, the regional groundwater flow direction is inferred to be east to northeast, towards Lake Ontario, located approximately 8.7 kilometres (km) to the north. Local shallow groundwater flow may also be influenced by subsurface utilities and the drainage features located at the Project Area (i.e., ditches and/or underground utility conduits).

The surficial geology of the Project Area consists of fine-textured glaciolacustrine deposits of silt and clay, minor sand and gravel (massive to well laminated) at the majority of the Project Area; and till of clay to silt-textured till (derived from glaciolacustrine deposits or shale) at a western portion of the Project Area. The Study Area surficial geology also consists of silt and clay, minor sand and gravel, and clay to silt-textured till with bedrock escarpment at the north and east. A bedrock quarry was identified approximately 400 north of the Project Area. The thickness of overburden in the vicinity of the Project Area varies however is generally considered relatively shallow as per previous geotechnical investigations, where bedrock was encountered between 1.5 – 3.8 mbgs and between 4.4 – 8 mbgs.

Based on records obtained from the Natural Resources Canada; Geological Survey of Canada, the bedrock geology in the Project Area as well as Study Area is sandstone, shale, dolostone and siltstone of the Guelph Formation.

3.3.3 Fill Materials

Fill material of unknown quality is inferred to be located beneath the roadways and/or ROWs.

3.3.4 Water Bodies and Areas of Natural Significance, and Groundwater Information

Descriptions of the waterbodies, areas of natural significance and groundwater information for the Study Area is outlined in Table 8.

Table 8: Summary of Water Bodies, Areas of Natural Significance and Groundwater Information

Topic	Source	Description
Surface Water Bodies	Ministry of Natural Resources and Forestry (MNRF) Make a Map: Natural Heritable Area https://www.ontario.ca/page/make-natural-heritage-area-map	Surface water was not identified within the Project Area. A stormwater management pond, which receives runoff from Rymal Road sewers, is located approximately 225 metres east of the Project Area (south of the Mount Albion Conservation Area). Tributaries of Hannon Creek, which forms the headwaters of Red Hill Creek, are located east and north of Dartnall Road, immediately east of Project Area. See Figure 1.
Wetlands	MNRF Make a Map: Natural Heritage Area https://www.ontario.ca/page/make-natural-heritage-area-map	No Provincially Significant marshes and swamps were identified at the Project Area or Study Area according to the MNRF mapping.
Areas of Natural Significance	MNRF Make a Map: Natural Heritage Area https://www.ontario.ca/page/make-natural-heritage-area-map	Based on the MNRF mapping, no Areas of Natural Significance are located within the Project Area or the Study Area.
Well-Head Protection Areas	MECP Source Protection Information Atlas https://www.ontario.ca/page/source-protection	According to the MECP Source Protection Information Atlas, the Project Area is located within the Halton-Hamilton Source Protection Region.
Potable Water Supply	Ontario Water Well Records https://www.ontario.ca/page/map-well-records	A search of the online Ontario Water Well Records database indicated a large amount of wells within the Project Area; this may indicate that some properties are serviced with individual supply wells.

3.4 Site Operating Records

Dillon did not obtain Site operating records as part of this APU as the Project Area is currently an active roadway. Refer to Section 2.0 for further details of this deviation.

4.0 Interviews

Interviews were not conducted as part of this APU as the Project Area is currently an active roadway,. Refer to Section 2.0 for further details of this deviation.

5.0 Site Reconnaissance

The following section details the site reconnaissance completed by Dillon on August 13, 2024.

5.1 General Requirements

The Site reconnaissance was completed by Lourdes Ortega, B.Eng., of Dillon, on August 13, 2024, between 2:00 pm and 3:00 pm. The weather at the time of the Site reconnaissance was partially cloudy, with a temperature of 24ºC.

At the time of Site reconnaissance, the Project Area appeared to be an active roadway. Photographs taken during the Site reconnaissance are presented in Appendix D. The Project Area location is presented in Figure 1. The Site observations were made from the public roadway only and did not include visits to the interior of any buildings.

5.2 Specific Observations at the Project Area

The Project Area is bounded by the properties as described in Table 9 below.

Table 9: Surrounding Land Use

Direction	Description
North	Residential, commercial, industrial, institutional, agricultural
East	Commercial, parkland
South	Residential, commercial, industrial, parkland, agricultural
West	Residential, commercial

The Project and Study Areas are shown on Figure 1 and surrounding land uses are illustrated on Figure 2.

The Project Area was observed to be roadways and portions of other parcels. The ground cover of the Project Area consisted of asphalt covered roads, shoulders, sidewalks, portions of parking areas, grassed and vegetated areas.

The surface drainage appeared to be managed by the City through a series of catch basins on both sides of the road. Fill placement was assumed below the road surface.

The surrounding land uses is primarily residential, commercial, industrial, institutional, with some small areas deemed agricultural. Commercial areas consist of vehicle sales, supermarkets, commercial plazas, gas stations, service and maintenance centres, and others. Institutional uses include a cemetery, and a catholic church. Industrial areas include a concrete manufacturer and other historical industrial uses at the eastern part of the Study Area.

6.0 Review and Evaluation of Information

The following section provides a review and evaluation of information obtained through historical reports, online searches, other documentation, and the Site reconnaissance.

6.1 Current and Past Uses

The current and past uses of the property are summarized by approximate dates in Table 10 below:

Table 10: Current and Past Property Use

Date	Ownership	Property Use Description
<1934 to 1981	Unknown	Aerial photographs indicate the land was used as a roadway.
1981 to present	The Regional Municipality of Hamilton-Wentworth	The Project Area is currently used as an active roadway comprised by portions of Rymal Road East, a major two-lane arterial road, including gravel/grassed municipal rights-of-way.

6.2 Potentially Contaminating Activities

Ten PCAs were identified at the Project Area and Study Area. The PCAs identified on the Project Area and Study Area are described in Table 11. The PCAs are shown on Figure 3.

Table 11: Potentially Contaminating Activities on the Project Area

PCA #	PCA Item (Per O.Reg. 153/04 Schedule D, Table 2)	Location of PCA	Description of the Potentially Contaminating Activity	Contributing to an APEC (Rationale, if No)
PCA 1	30. Importation of Fill Material of Unknown Quality	In the Project Area; Under roadways.	Fill material of unknown quality likely imported to the Project Area	Yes
PCA 2	Other: Reported Spills	Within the Project Area	Various spill records within the project area mainly petroleum-derived products.	Yes
PCA 3	Other: application of de-Icing agents.	Roads and paved surfaces within the Project Area.	Application of de-icing agents to road/paved surfaces.	Yes
PCA 4	Other: spills; Other: application of de-icing agents; 28, 30,	Within the Study Area in several locations to the north, west, east and south of the Project Area.	Various spill records within the Study Area, mainly petroleum-derived products, several records for USTs at extensive commercial property uses of lands adjacent to the Project Area including gas stations.	Yes
PCA 5	10, 12, 32, 33, 34, 49, 57, 58.	Within the Study Area to the eastern portion of the Project Area.	Extensive industrial and commercial property use of lands adjacent to the Project Area with numerous PCAs identified.	Yes
PCA 6	37	Within a location in the eastern portion of the Study Area.	Operation of dry-cleaning equipment where chemicals are used was identified.	Yes

Potentially Contaminating Activity as provided in Schedule D of O.Reg. 153/04 as amended:

- 10. Commercial Autobody Shops
- 12. Concrete, Cement, and Lime Manufacturing
- 28. Gasoline and Associated Products Storage in Fixed Tanks
- 30. Importation of Fill of Unknown Quality
- 32. Iron and Steel Manufacturing and Processing
- 33. Metal Treatment, Coating, Plating and Finishing
- 34. Metal Fabrication
- 37. Operation of Dry-Cleaning Equipment (where chemicals are used)
- 49. Salvage Yard, including automobile wrecking
- 57. Vehicles and Associated Parts Manufacturing
- 58. Waste Disposal and Waste Management, including thermal treatment, landfilling and transfer of waste, other than use of biosoils as soil conditioners

The Project Area is largely surrounded by an area developed with residential, industrial and/or commercial land uses. Lands to the west-southwest consist of industrial/commercial land uses, while the area to the south and northwest are agricultural.

The records review and site reconnaissance activities indicated that PCAs exist within the Study Area that may potentially have an environmental impact on the soils within the project area. PCAs identified in relation to the project property are as follows:

- Other: Reported Spills of Various Quantities and Materials to Roadways;
- Other: Application of De-Icing Agents to Roadways and Paved Surfaces;
- 10. Commercial Autobody Shops;
- 12. Concrete, Cement and Lime Manufacturing;
- 28. Gasoline and Associated Products Storage in Fixed Tanks;
- 30. Importation of Fill of Unknown Quality;
- 32. Iron and Steel Manufacturing and Processing;
- 33. Metal Treatment, Coating, Plating and Finishing;
- 34. Metal fabrication;
- 37. Operation of Dry-Cleaning Equipment (where chemicals are used);
- 49. Salvage Yard, Including automobile wrecking;
- 57. Vehicles and Associated Parts Manufacturing; and,
- 58. Waste Disposal and Waste Management, including thermal treatment, landfilling and transfer of waste, other than use of biosoils as soil conditioners.

Given the extensive industrial/commercial property use of the lands adjacent to the Project Area, those areas have been grouped together as a single PCA (PCA 5) and contribute to a single APEC, covering the eastern portion of the Project Area.

Although agricultural areas have been historically present at the majority of the Study Area, no orchards were visible. Therefore, intensive pesticide use and accumulation in the soil is unlikely, and PCA 40 (Pesticides [including Herbicides, Fungicides and Anti-Fouling Agents] Manufacturing, Processing, Bulk Storage and Large-Scale Applications) has not been included as a PCA related to the Project Area.

6.3 Areas of Potential Environmental Concern

The APECs identified at the Project Area are summarized in Table 12. The APECs are shown in Figure 4.

Table 12: Areas of Potential Environmental Concern

APEC #	Location of APEC within Project Area	Potentially Contaminating Activity*	Contaminants of Potential Concern (COPC) to Soil
APEC 1	Entire Project Area	On-Site PCAs: 30. Importation of Fill Material of Unknown Quality, and Other: road de-icing activities.	M&I PHCs BTEX PAHs
APEC 2	Western, central and Eastern Portions of Project Area	Other: reported spills	M&I PHCs BTEX PAHs
APEC 3	Eastern Portions of Project Area	Off-Site PCAs: Other: Spills, Other: de-icing activities, 10, 12, 28, 30, 32, 33, 34, 37, 49, 57, 58. Refer to Section 6.2. above for details.	M&I PHCs VOCs PAHs PCBs

*Potentially Contaminating Activity as provided in Schedule D of *O.Reg. 153/04* as amended, where applicable

M&I – includes the following parameter groups:

- Metals – Ba, Be, B, Cd, Cr, Co, Cu, Pb, Mo, Ni, Ag, Tl, U, V, Zn
- B – HWS – Boron, Hot Water Soluble
- As, Sb, Se – Arsenic, Antimony, Selenium (hydride metals)
- Cr (VI) – Hexavalent Chromium
- Hg – Mercury
- CN^- - Cyanide
- EC – Electrical Conductivity
- SAR – Sodium Adsorption Ratio
- pH
- PAHs – Polycyclic Aromatic Hydrocarbons
- PCBs – Polychlorinated Biphenyls
- PHCs – Petroleum Hydrocarbons Fractions 1 to 4
- VOCs – Volatile Organic Compounds

7.0 Conclusions

As part of the scope of work completed for the Project Area during the APU, Dillon requested a search of environmental databases via ERIS and conducted a Site reconnaissance.

The Project Area has been historically used as agricultural and community land use (i.e. agricultural fields and roadways and/or ROWs). It is currently community land use, functioning as an active roadway and/or ROWs.

Our evaluation of the information obtained for the Project Area during the APU indicates that there is potential presence of impacts to soil on the Project Area related to the fill imported to the Project Area to construct the roads and/or ROWs as well as spills that occurred on the Project Area, and application of de-icing agents to the road surfaces. In addition, the current and historical land uses of the surrounding properties also indicate the potential for environmental impacts to Site soils.

It is recommended that the Contaminants of Potential Concern (COPC) identified in this APU are investigated further with a Sampling Analysis Plan (SAP) and Soil Characterization Report (SCR) prior to the planned construction works.

7.1 Qualified Person Declaration

The data review and report compilation for this APU was undertaken by Lourdes Ortega, B.Eng., and overseen by Jeff Carson, P.Eng.

Mr. Carson is a licensed Engineer with Professional Engineers Ontario with experience in conducting and supervising Phase One and Phase Two Environmental Site Assessments and is thus a qualified person as defined in Section 5 of O.Reg. 153/04.

The signature of the QP for this APU is presented in Section 8.0. By signing the report, the QP confirms that this APU is complete and accurate and meets the requirements of the Regulation and the Soil Rules to the best of the QP's knowledge.

8.0 Limitations

This report was prepared exclusively for the purposes, project and Site location outlined in the report. The report based on information provided to, or obtained by Dillon as indicated in the report, and applies solely to Site conditions and the regulatory and planning frameworks existing at the time of the Site investigation. Although a reasonable investigation was conducted by Dillon, Dillon's investigation was by no means exhaustive and cannot be construed as a certification of the absence of any contaminants from the Site. Rather, Dillon's letter represents a reasonable review of available information within an established work scope and schedule.

This report was prepared by Dillon for the sole benefit of our client, The City of Hamilton. The material in it reflects Dillon's best judgment in light of the information available to it at the time of preparation. Any use which a third party makes of this report, or any reliance on or decisions made based on it, are the responsibilities of such third parties. Dillon accepts no responsibility for damages, if any, suffered by any third party as a result of decisions made or actions based on this report.

Sincerely,

DILLON CONSULTING LIMITED

Prepared by:



Lourdes Ortega, B.Eng.
Environmental Scientist

Reviewed by:



Jeff Carson, P.Eng., QP_{ESA}
Senior Reviewer

Figures

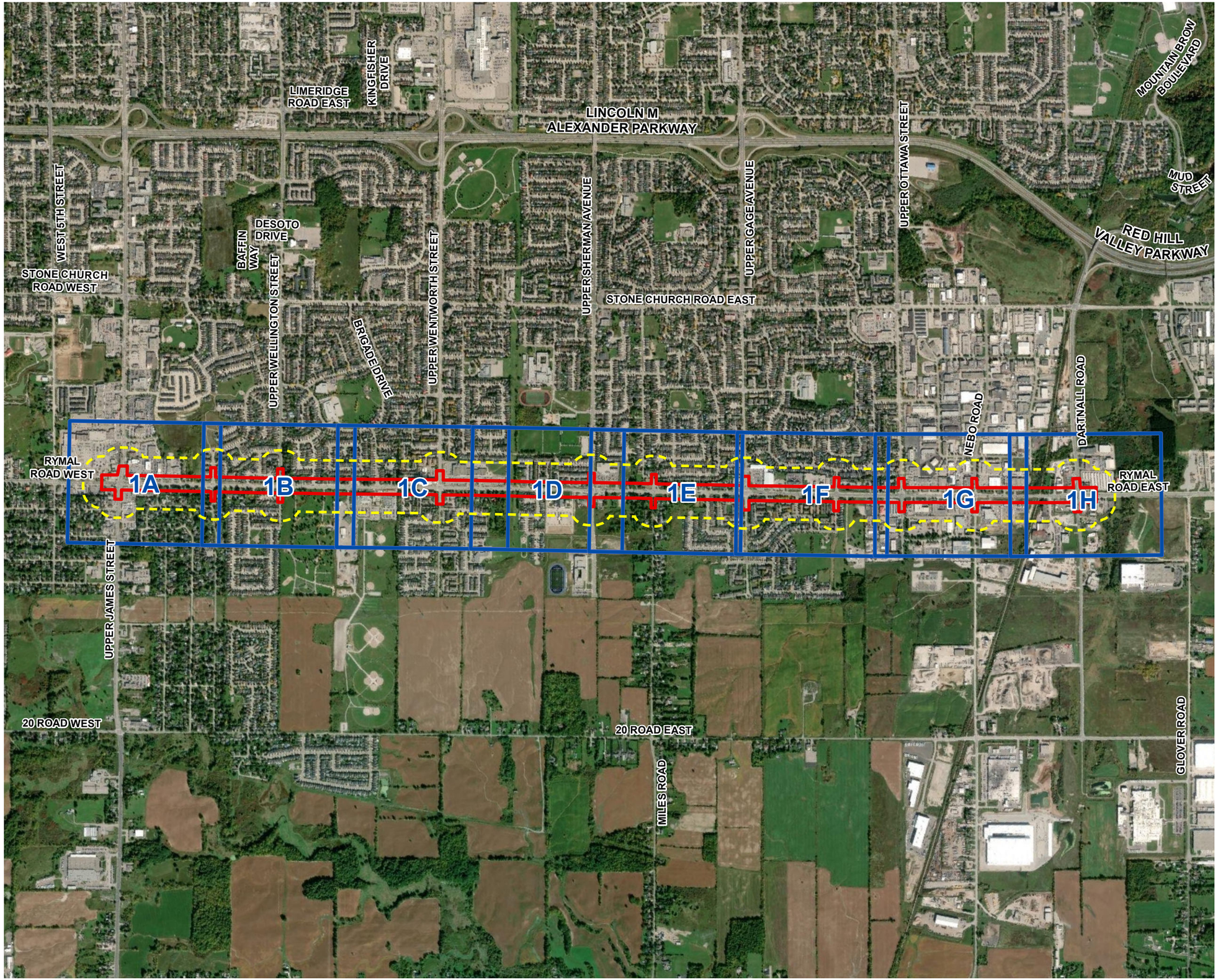

RYMAL ROAD
ASSESSMENT OF PAST USES

PROJECT AREA LOCATION
FIGURE 1

Project Boundary
Study Area (100m)
Page

SCALE 1:20,000

0 130 260 520 m

MAP DRAWING INFORMATION:
DATA PROVIDED BY LIO/ MNRF, City of Hamilton Offical Plan Schedule, Hamilton Region Conservation Authority, ESRI Imagery Basemap

MAP CREATED BY: LMM/DU
MAP CHECKED BY: CC/JB
MAP PROJECTION: NAD 1983 CSRS UTM Zone 17N

DILLON CONSULTING

PROJECT: 20-3410
STATUS: DRAFT
DATE: 2024-09-17

FILE LOCATION: K:\2020\203410\Product\Client\APU\203410_APU_01_ProjectAreaLocation_Overview.mxd

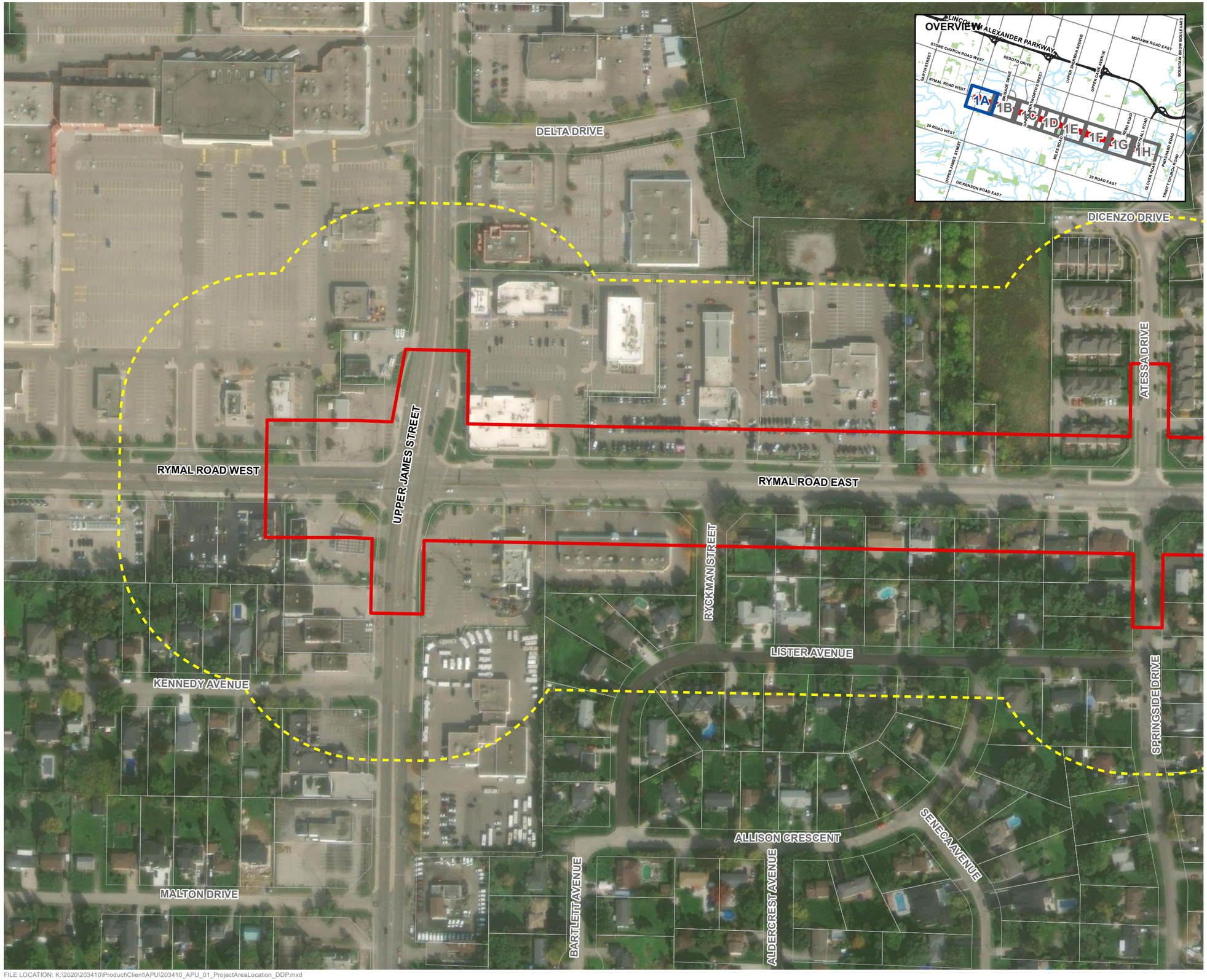

RYMAL ROAD
ASSESSMENT OF PAST USES

PROJECT AREA LOCATION
PAGE 1A

- Project Boundary
- Study Area (100m)
- Property Parcel

SCALE 1:2,500

0 15 30 60 m

MAP DRAWING INFORMATION:
DATA PROVIDED BY LIO/MNRF, City of Hamilton Offical Plan Schedule, Hamilton Region Conservation Authority. ESRI Imagery Basemap

MAP CREATED BY: LMM/DU
MAP CHECKED BY: CC/JB
MAP PROJECTION: NAD 1983 CSRS UTM Zone 17N

DILLON CONSULTING

PROJECT: 20-3410
STATUS: DRAFT
DATE: 2024-09-18

FILE LOCATION: K:\2020\203410\Product\Client\APU\203410_APU_01_ProjectAreaLocation_DDP.mxd

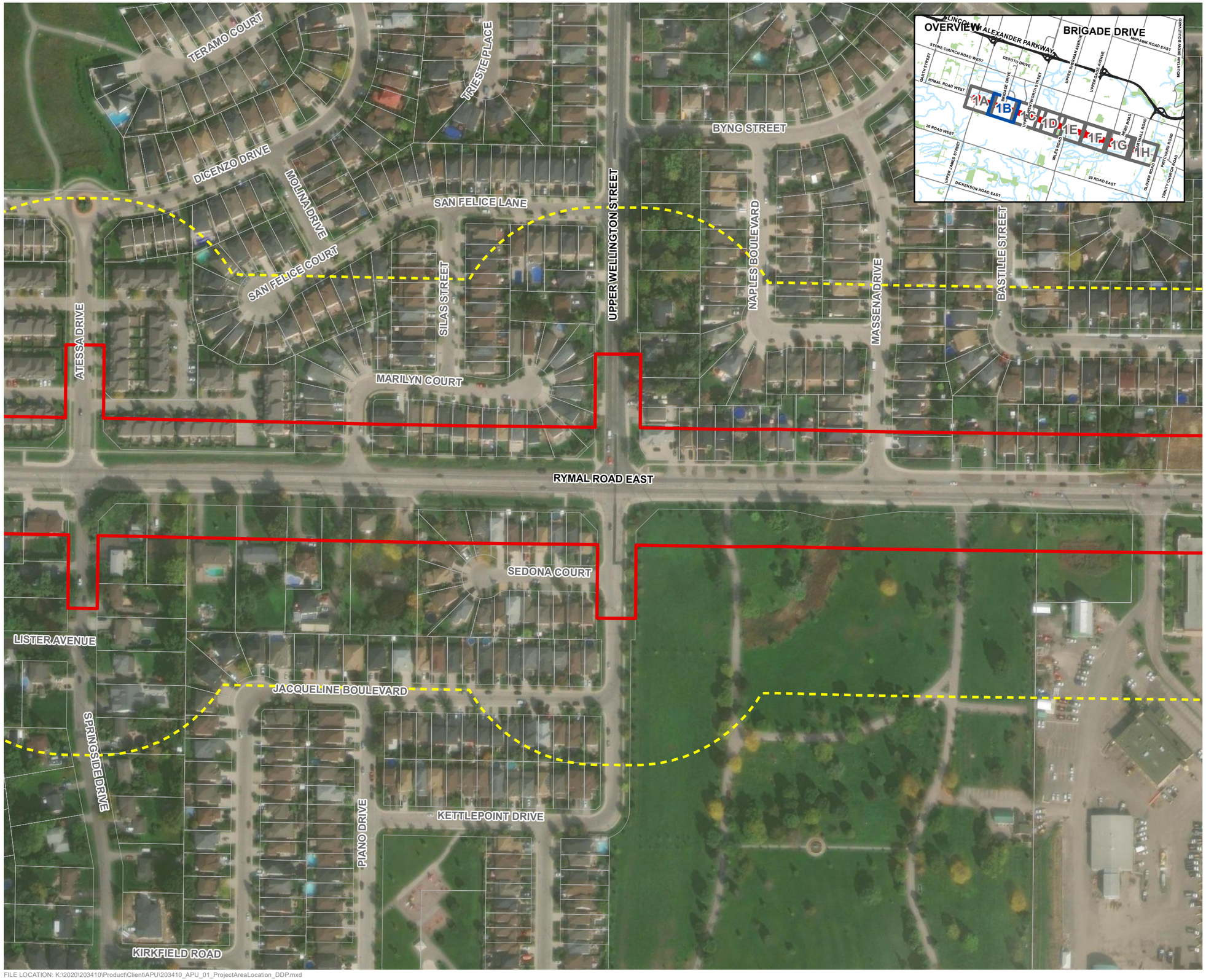

RYMAL ROAD
ASSESSMENT OF PAST USES

PROJECT AREA LOCATION
PAGE 1B

Project Boundary
Study Area (100m)
Property Parcel

SCALE 1:2,500

0 15 30 60 m

MAP DRAWING INFORMATION:
DATA PROVIDED BY LIO/MNRF, City of Hamilton Offical Plan Schedule, Hamilton Region Conservation Authority. ESRI Imagery Basemap

MAP CREATED BY: LMM/DU
MAP CHECKED BY: CC/JB
MAP PROJECTION: NAD 1983 CSRS UTM Zone 17N

DILLON CONSULTING

PROJECT: 20-3410
STATUS: DRAFT
DATE: 2024-09-18

FILE LOCATION: K:\2020\203410\Product\Client\APU\203410_APU_01_ProjectAreaLocation_DDP.mxd

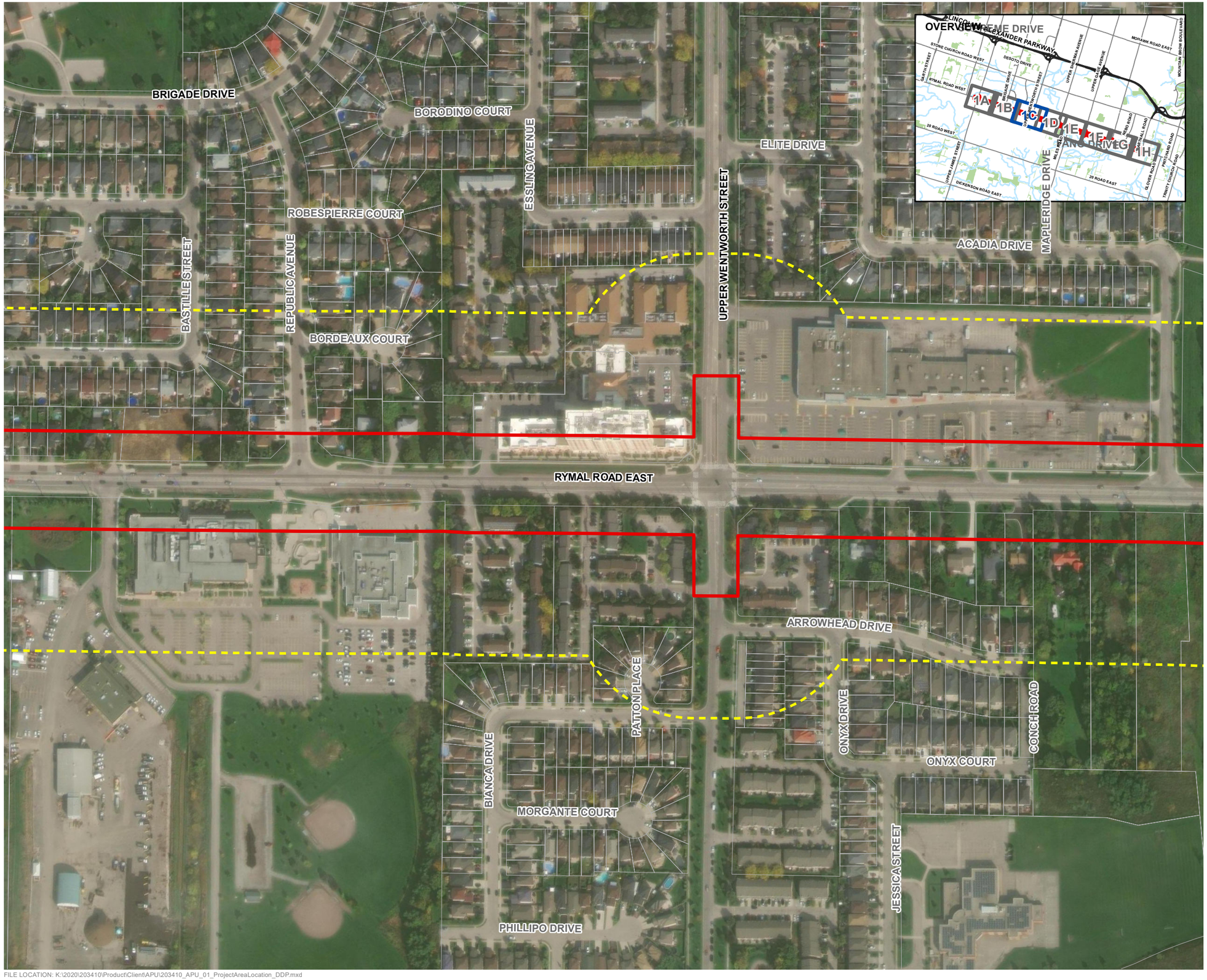

RYMAL ROAD
ASSESSMENT OF PAST USES

PROJECT AREA LOCATION
PAGE 1C

Project Boundary
Study Area (100m)
Property Parcel

SCALE 1:3,000

0 15 30 60 m

MAP DRAWING INFORMATION:
DATA PROVIDED BY LIO/MNRF, City of Hamilton Offical Plan Schedule, Hamilton Region Conservation Authority. ESRI Imagery Basemap

MAP CREATED BY: LMM/DU
MAP CHECKED BY: CC/JB
MAP PROJECTION: NAD 1983 CSRS UTM Zone 17N

DILLON CONSULTING

PROJECT: 20-3410
STATUS: DRAFT
DATE: 2024-09-18

FILE LOCATION: K:\2020\203410\Product\Client\APU\203410_APU_01_ProjectAreaLocation_DDP.mxd

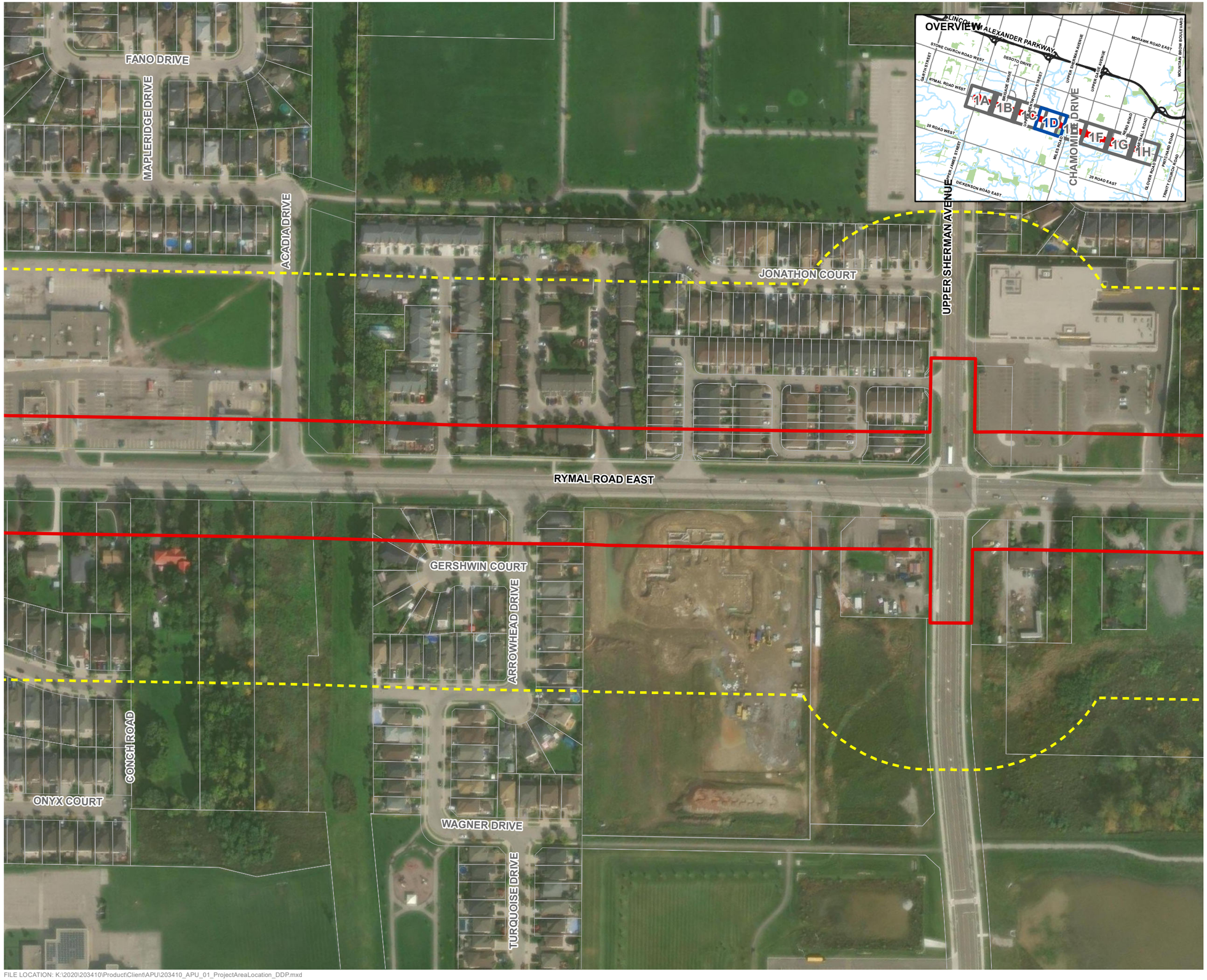

RYMAL ROAD
ASSESSMENT OF PAST USES

PROJECT AREA LOCATION
PAGE 1D

- Project Boundary
- Study Area (100m)
- Property Parcel

SCALE 1:2,500

0 15 30 60 m

MAP DRAWING INFORMATION:
DATA PROVIDED BY LIO/MNRF, City of Hamilton Offical Plan Schedule, Hamilton Region Conservation Authority. ESRI Imagery Basemap

MAP CREATED BY: LMM/DU
MAP CHECKED BY: CC/JB
MAP PROJECTION: NAD 1983 CSRS UTM Zone 17N

DILLON CONSULTING

PROJECT: 20-3410
STATUS: DRAFT
DATE: 2024-09-18

FILE LOCATION: K:\2020\203410\Product\Client\APU\203410_APU_01_ProjectAreaLocation_DDP.mxd

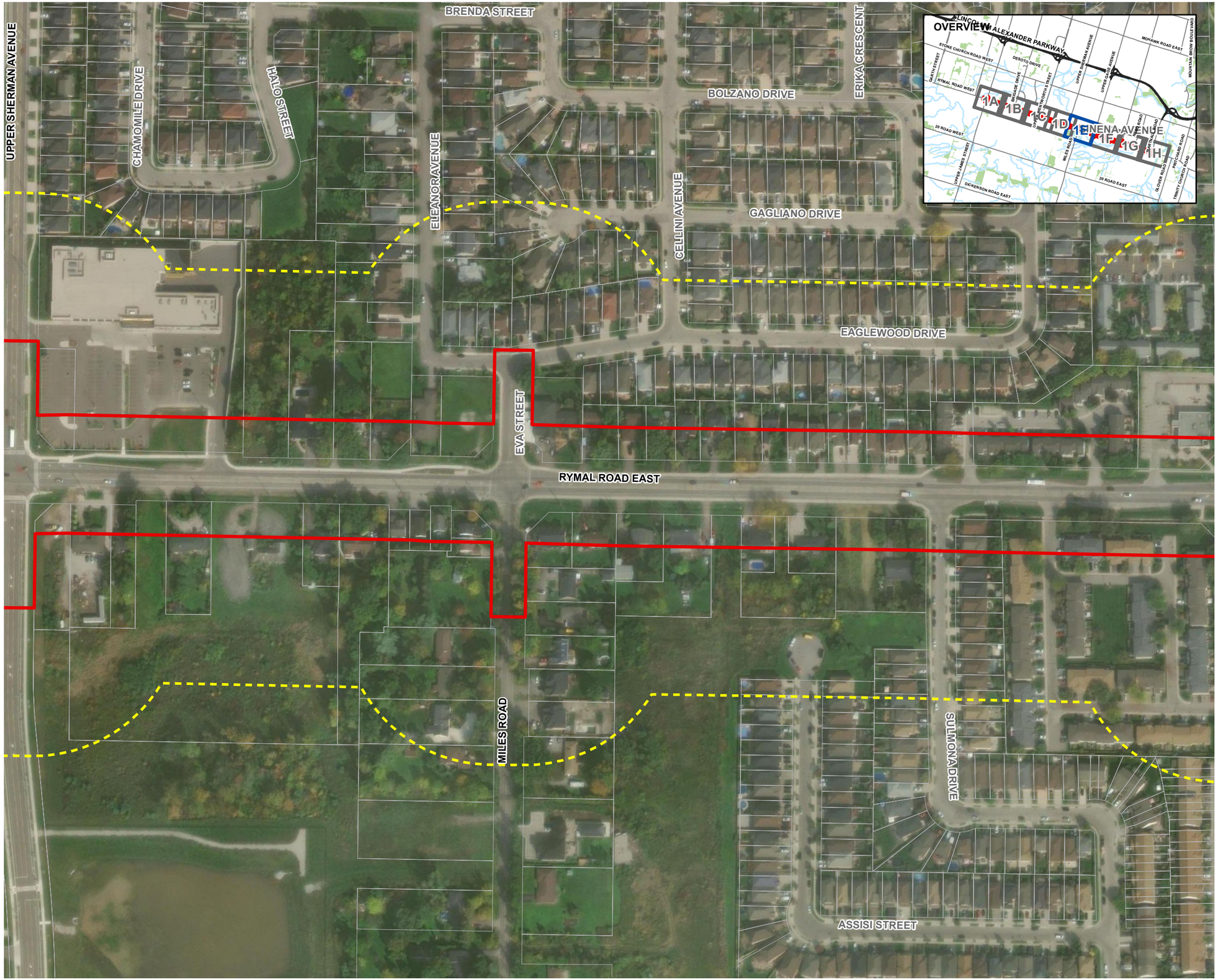

RYMAL ROAD
ASSESSMENT OF PAST USES

PROJECT AREA LOCATION
PAGE 1E

- Project Boundary
- Study Area (100m)
- Property Parcel

SCALE 1:2,500

0 15 30 60 m

MAP DRAWING INFORMATION:
DATA PROVIDED BY LIO/MNRF, City of Hamilton Offical Plan Schedule, Hamilton Region Conservation Authority. ESRI Imagery Basemap

MAP CREATED BY: LMM/DU
MAP CHECKED BY: CC/JB
MAP PROJECTION: NAD 1983 CSRS UTM Zone 17N

DILLON CONSULTING

PROJECT: 20-3410
STATUS: DRAFT
DATE: 2024-09-18

FILE LOCATION: K:\2020\203410\Product\Client\APU\203410_APU_01_ProjectAreaLocation_DDP.mxd

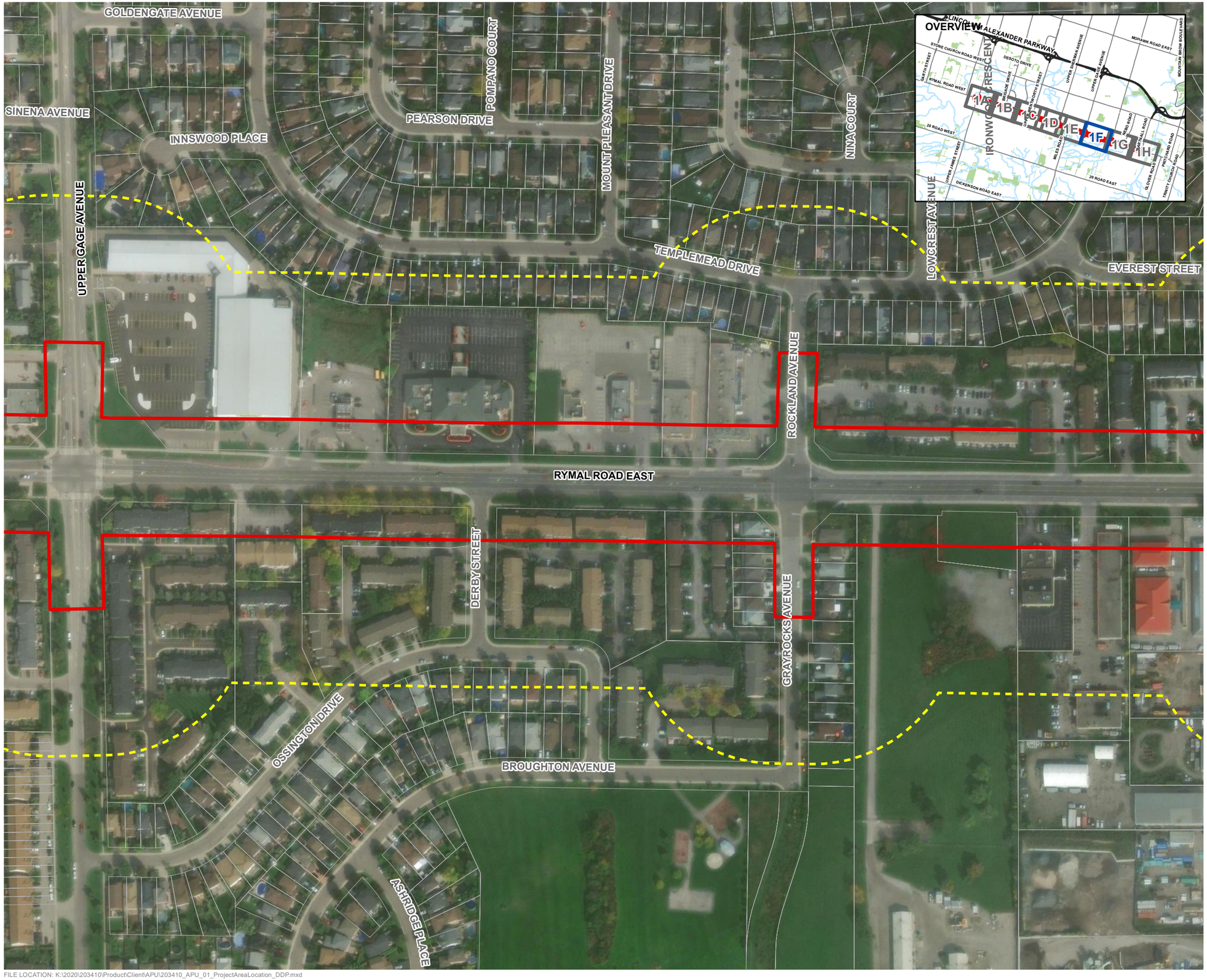

RYMAL ROAD
ASSESSMENT OF PAST USES

PROJECT AREA LOCATION
PAGE 1F

Project Boundary
Study Area (100m)
Property Parcel

SCALE 1:2,500

0 15 30 60 m

MAP DRAWING INFORMATION:
DATA PROVIDED BY LIO/MNRF, City of Hamilton Offical Plan Schedule, Hamilton Region Conservation Authority. ESRI Imagery Basemap

MAP CREATED BY: LMM/DU
MAP CHECKED BY: CC/JB
MAP PROJECTION: NAD 1983 CSRS UTM Zone 17N

DILLON CONSULTING

PROJECT: 20-3410
STATUS: DRAFT
DATE: 2024-09-18

FILE LOCATION: K:\2020\203410\Product\Client\APU\203410_APU_01_ProjectAreaLocation_DDP.mxd

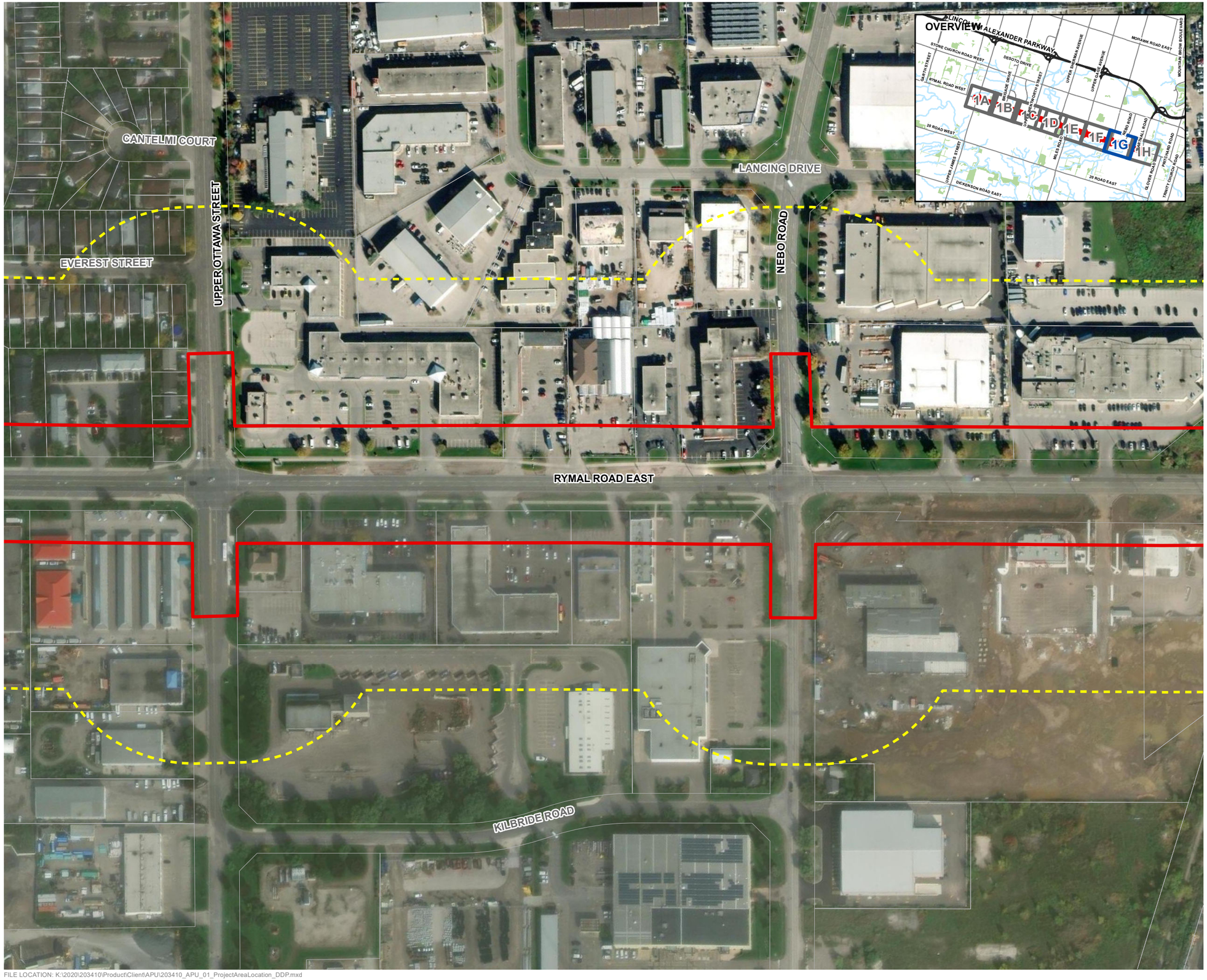

RYMAL ROAD
ASSESSMENT OF PAST USES

PROJECT AREA LOCATION
PAGE 1G

- Project Boundary
- Study Area (100m)
- Property Parcel

SCALE 1:2,500

0 15 30 60 m

MAP DRAWING INFORMATION:
DATA PROVIDED BY LIO/MNRF, City of Hamilton Offical Plan Schedule, Hamilton Region Conservation Authority. ESRI Imagery Basemap

MAP CREATED BY: LMM/DU
MAP CHECKED BY: CC/JB
MAP PROJECTION: NAD 1983 CSRS UTM Zone 17N

DILLON CONSULTING

PROJECT: 20-3410
STATUS: DRAFT
DATE: 2024-09-18

FILE LOCATION: K:\2020\203410\Product\Client\APU\203410_APU_01_ProjectAreaLocation_DDP.mxd



RYMAL ROAD
ASSESSMENT OF PAST USES

PROJECT AREA LOCATION
PAGE 1H

- Project Boundary
- Study Area (100m)
- Property Parcel

SCALE 1:2,500

0 15 30 60 m

MAP DRAWING INFORMATION:
DATA PROVIDED BY LIO/MNRF, City of Hamilton Offical Plan Schedule, Hamilton Region Conservation Authority. ESRI Imagery Basemap

MAP CREATED BY: LMM/DU
MAP CHECKED BY: CC/JB
MAP PROJECTION: NAD 1983 CSRS UTM Zone 17N

DILLON CONSULTING

PROJECT: 20-3410
STATUS: DRAFT
DATE: 2024-09-18

FILE LOCATION: K:\2020\203410\Product\Client\APU\203410_APU_01_ProjectAreaLocation_DDP.mxd

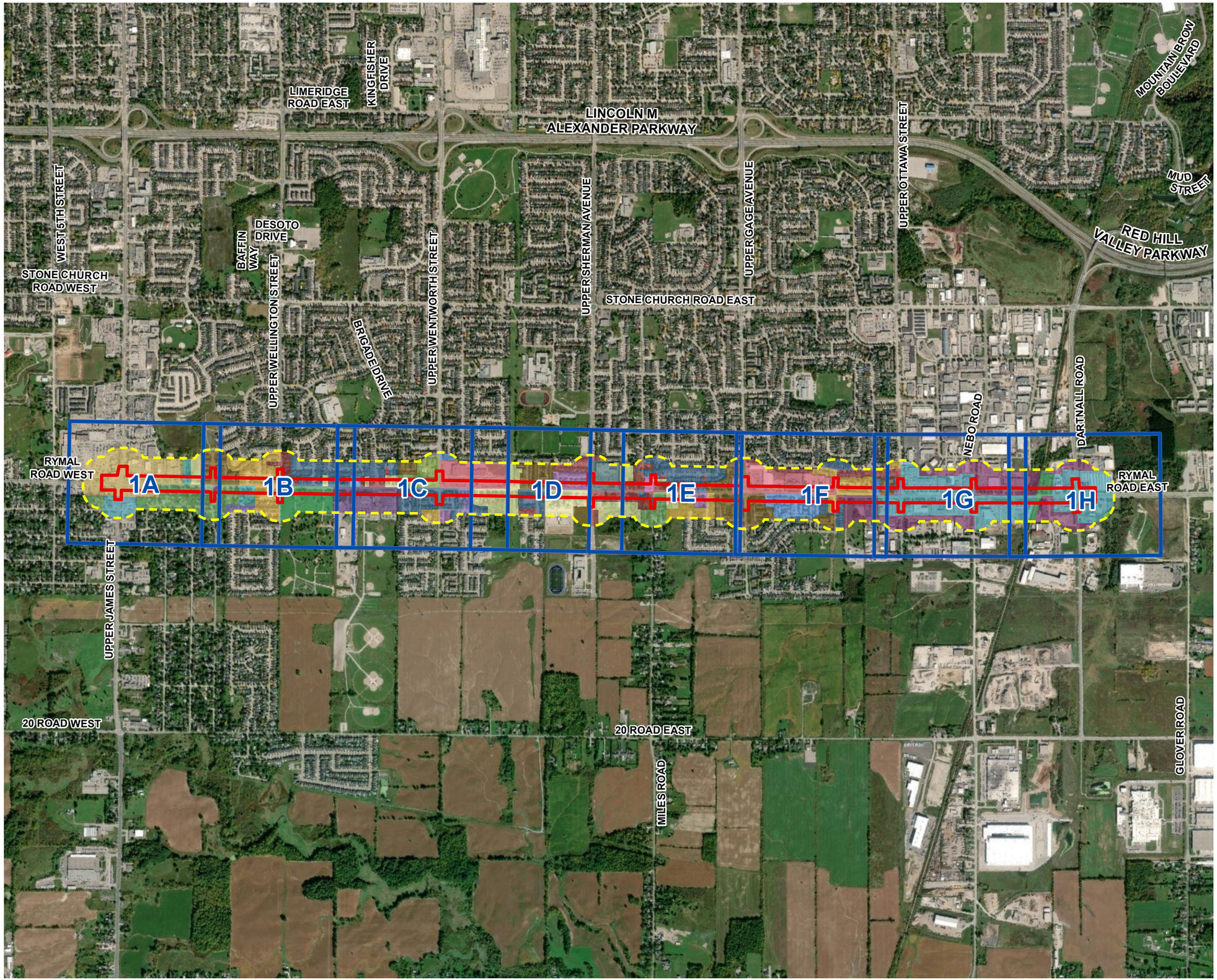

RYMAL ROAD
ASSESSMENT OF PAST USES

SURROUNDING LAND USES
FIGURE 2

- Project Boundary
- Study Area (100m)
- Page

Zoning By-Law

- Agricultural
- Arterial Commercial
- Business Park Support
- City Wide Park
- Community Park
- Conservation / Hazard Land
- Designed Shopping Centre
- District Commercial
- Low Density Residential
- Major Institutional
- Mixed Use Medium Density
- Multiple Dwelling
- Neighbourhood Commercial
- Neighbourhood Shopping Centre, Etc.
- Open Space
- Planned
- Prestige Business Park
- Rural
- Small Lot Single Family
- Street - Townhouse
- Suburban Agriculture And Residential,
- Suburban Residential
- Townhouse
- Transit Oriented Corridor Multiple Residential
- Urban Protected Residential

SCALE 1:20,000

0 130 260 520 m

MAP DRAWING INFORMATION:
DATA PROVIDED BY LIO/ MNRF, City of Hamilton Offical Plan Schedule, Hamilton Region Conservation Authority, ESRI Imagery Basemap

MAP CREATED BY: LMM/DU
MAP CHECKED BY: CC/JB
MAP PROJECTION: NAD 1983 CSRS UTM Zone 17N

DILLON CONSULTING

PROJECT: 20-3410
STATUS: DRAFT
DATE: 2024-09-17

FILE LOCATION: K:\2020\203410\Product\Client\APU\203410_APU_02_SurroundingLU_Overview.mxd

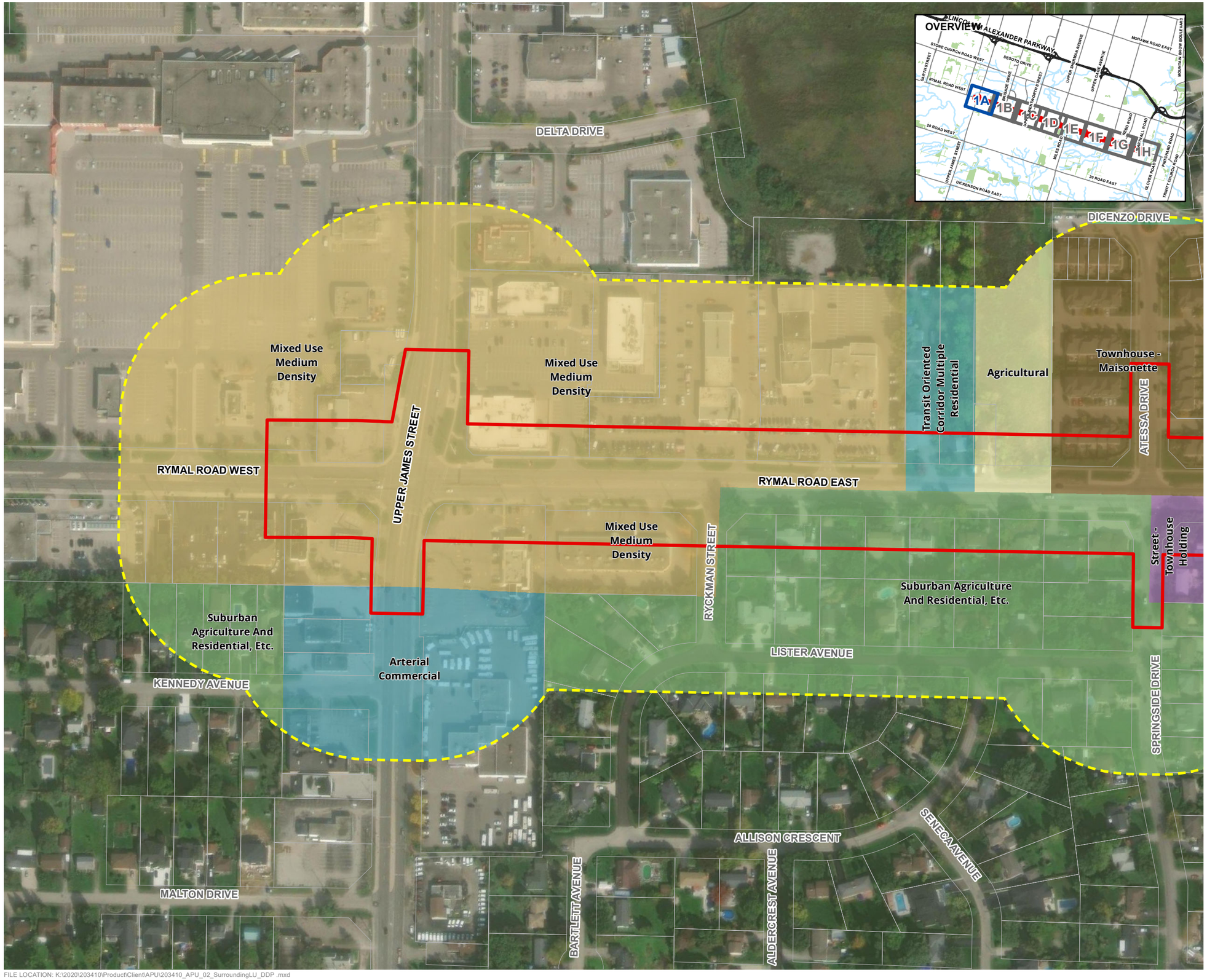

RYMAL ROAD
ASSESSMENT OF PAST USES

SURROUNDING LAND USES
PAGE 2A

- Project Boundary
- Natural Heritage Study Area (120m)
- Property Parcel

Zoning By-Law

- Agricultural
- Arterial Commercial
- Low Density Residential
- Mixed Use Medium Density
- Open Space
- Street - Townhouse
- Suburban Agriculture And Residential
- Townhouse
- Transit Oriented Corridor Multiple Residential

SCALE 1:2,500

0 15 30 60 m

MAP DRAWING INFORMATION:
DATA PROVIDED BY LIO/MNRF, City of Hamilton Offical Plan Schedule, Hamilton Region Conservation Authority. ESRI Imagery Basemap

MAP CREATED BY: LMM/DU
MAP CHECKED BY: CC/JB
MAP PROJECTION: NAD 1983 CSRS UTM Zone 17N

DILLON CONSULTING

PROJECT: 20-3410
STATUS: DRAFT
DATE: 2024-09-17

FILE LOCATION: K:\2020\203410\Product\Client\APU\203410_APU_02_SurroundingLU_DDP .mxd

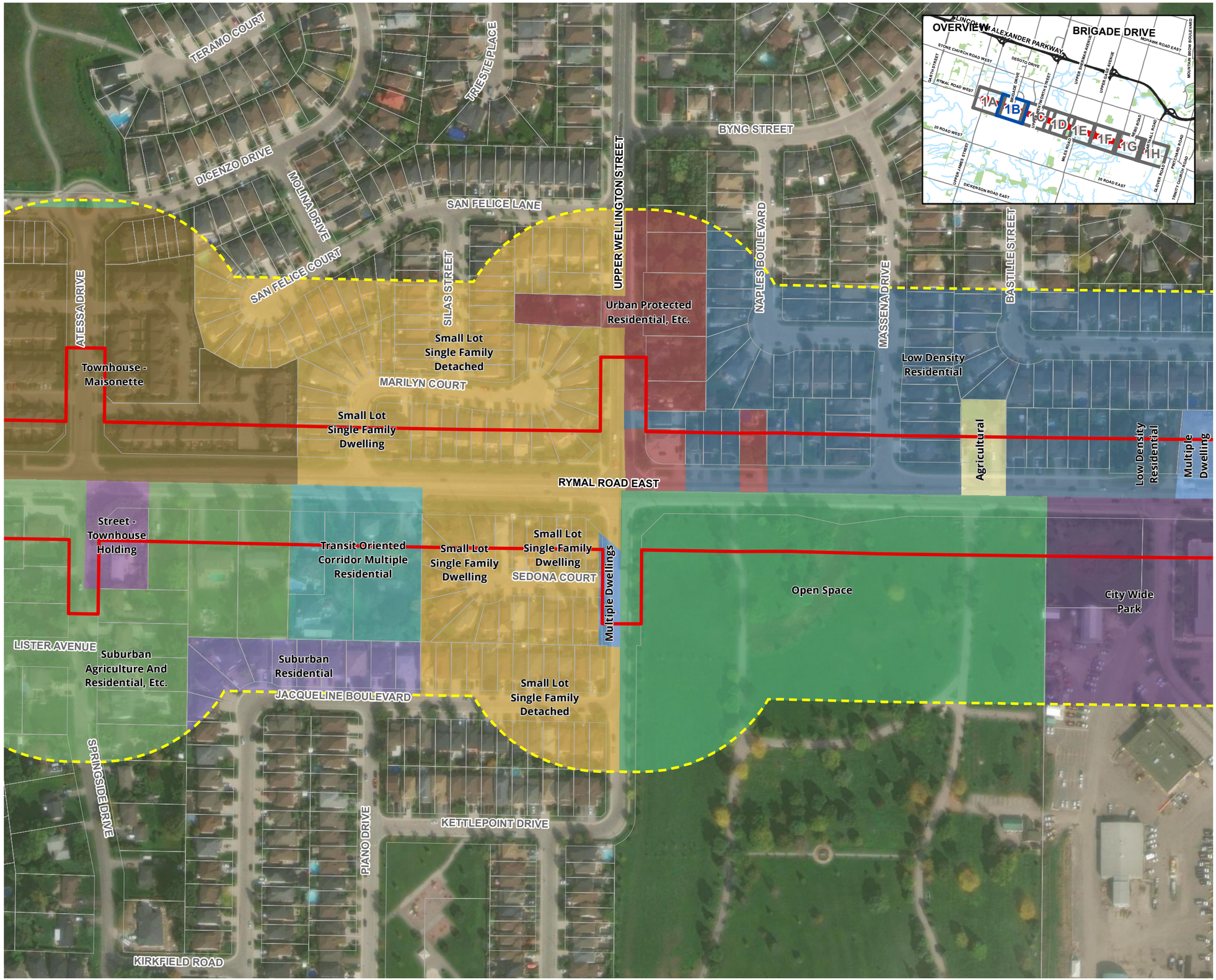

RYMAL ROAD
ASSESSMENT OF PAST USES

SURROUNDING LAND USES
PAGE 2B

- Project Boundary
- Natural Heritage Study Area (120m)
- Property Parcel

Zoning By-Law

- Agricultural
- City Wide Park
- Low Density Residential
- Multiple Dwelling
- Open Space
- Small Lot Single Family
- Street - Townhouse
- Suburban Agriculture And Residential
- Suburban Residential
- Townhouse
- Transit Oriented Corridor Multiple Residential
- Urban Protected Residential

SCALE 1:2,500

0 15 30 60 m

MAP DRAWING INFORMATION:
DATA PROVIDED BY LIO/MNRF, City of Hamilton Offical Plan Schedule, Hamilton Region Conservation Authority. ESRI Imagery Basemap

MAP CREATED BY: LMM/DU
MAP CHECKED BY: CC/JB
MAP PROJECTION: NAD 1983 CSRS UTM Zone 17N

DILLON CONSULTING

PROJECT: 20-3410
STATUS: DRAFT
DATE: 2024-09-17

FILE LOCATION: K:\2020\203410\Product\Client\APU\203410_APU_02_SurroundingLU_DDP .mxd

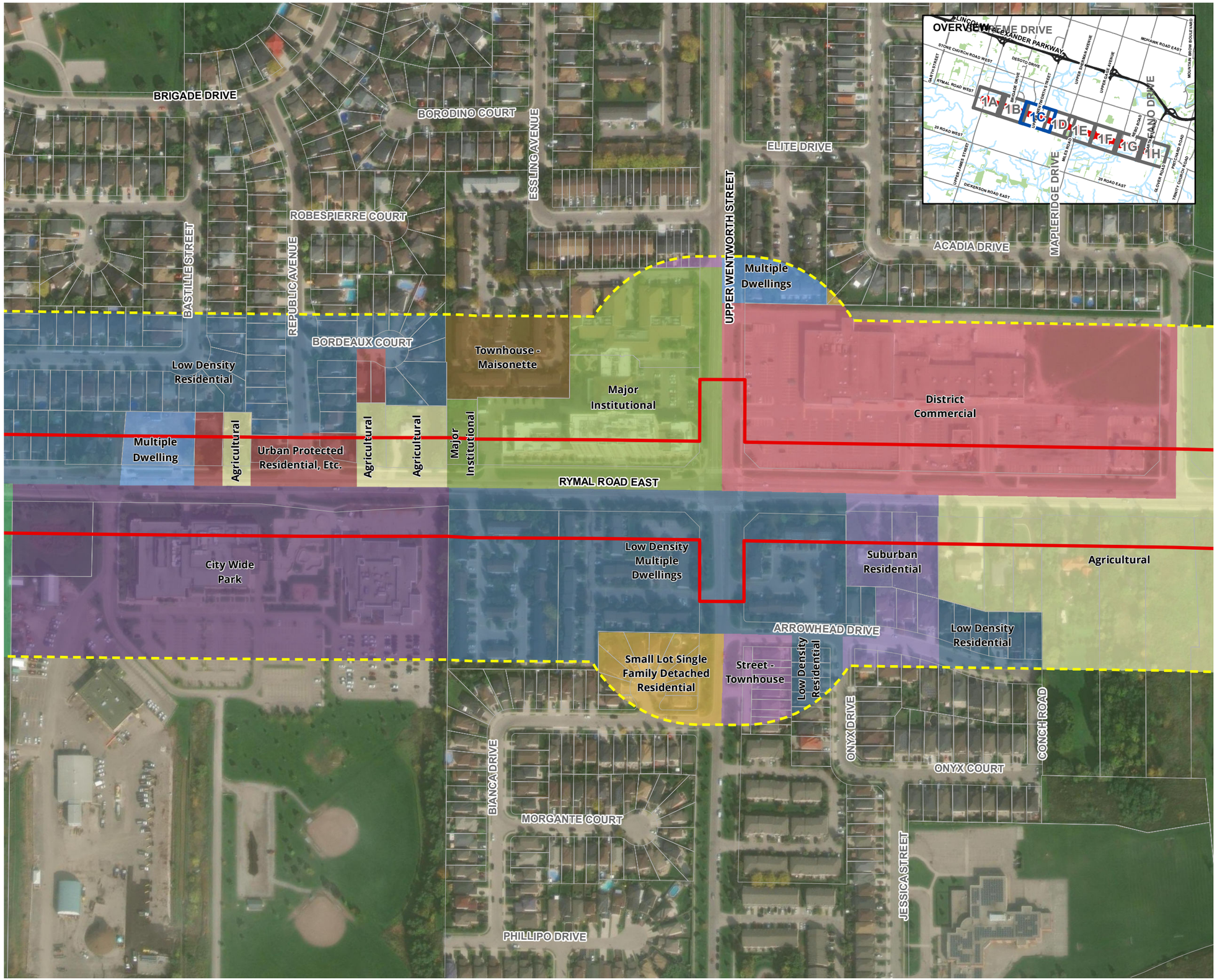

RYMAL ROAD
ASSESSMENT OF PAST USES

SURROUNDING LAND USES
PAGE 2C

- Project Boundary
- Natural Heritage Study Area (120m)
- Property Parcel

Zoning By-Law

- Agricultural
- City Wide Park
- District Commercial
- Low Density Residential
- Major Institutional
- Multiple Dwelling
- Open Space
- Small Lot Single Family
- Street - Townhouse
- Suburban Residential
- Townhouse
- Urban Protected Residential

SCALE 1:3,000

0 15 30 60 m

MAP DRAWING INFORMATION:
DATA PROVIDED BY LIO/MNRF, City of Hamilton Offical Plan Schedule, Hamilton Region Conservation Authority. ESRI Imagery Basemap

MAP CREATED BY: LMM/DU
MAP CHECKED BY: CC/JB
MAP PROJECTION: NAD 1983 CSRS UTM Zone 17N

DILLON CONSULTING

PROJECT: 20-3410
STATUS: DRAFT
DATE: 2024-09-17

FILE LOCATION: K:\2020\203410\Product\Client\APU\203410_APU_02_SurroundingLU_DDP .mxd

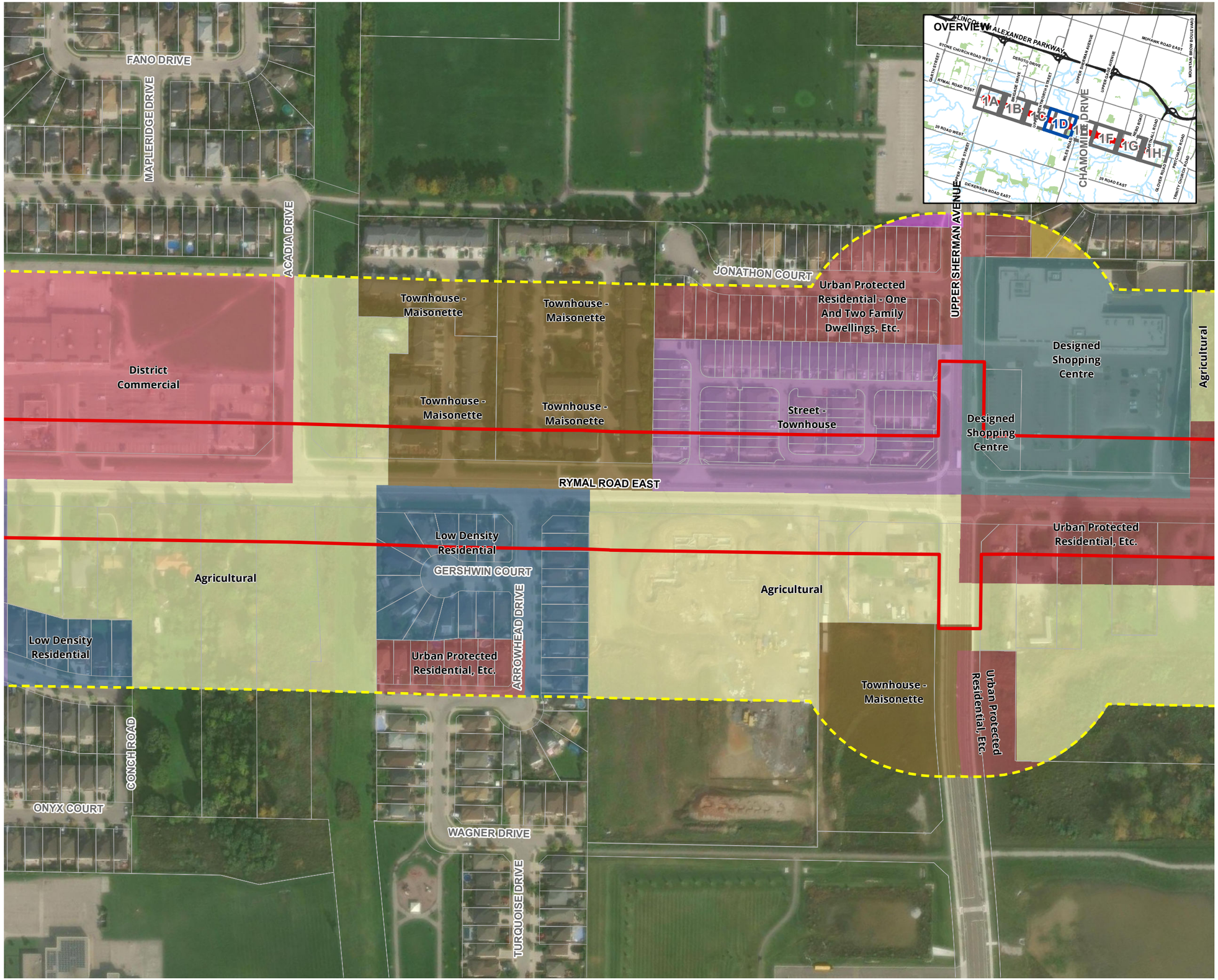

RYMAL ROAD
ASSESSMENT OF PAST USES

SURROUNDING LAND USES
PAGE 2D

- Project Boundary
- Natural Heritage Study Area (120m)
- Property Parcel

Zoning By-Law

- Agricultural
- Community Park
- Designed Shopping Centre
- District Commercial
- Low Density Residential
- Small Lot Single Family
- Street - Townhouse
- Suburban Residential
- Townhouse
- Urban Protected Residential

SCALE 1:2,500

0 15 30 60 m

MAP DRAWING INFORMATION:
DATA PROVIDED BY LIO/MNRF, City of Hamilton Offical Plan Schedule, Hamilton Region Conservation Authority. ESRI Imagery Basemap

MAP CREATED BY: LMM/DU
MAP CHECKED BY: CC/JB
MAP PROJECTION: NAD 1983 CSRS UTM Zone 17N

DILLON CONSULTING

PROJECT: 20-3410
STATUS: DRAFT
DATE: 2024-09-17

FILE LOCATION: K:\2020\203410\Product\Client\APU\203410_APU_02_SurroundingLU_DDP .mxd

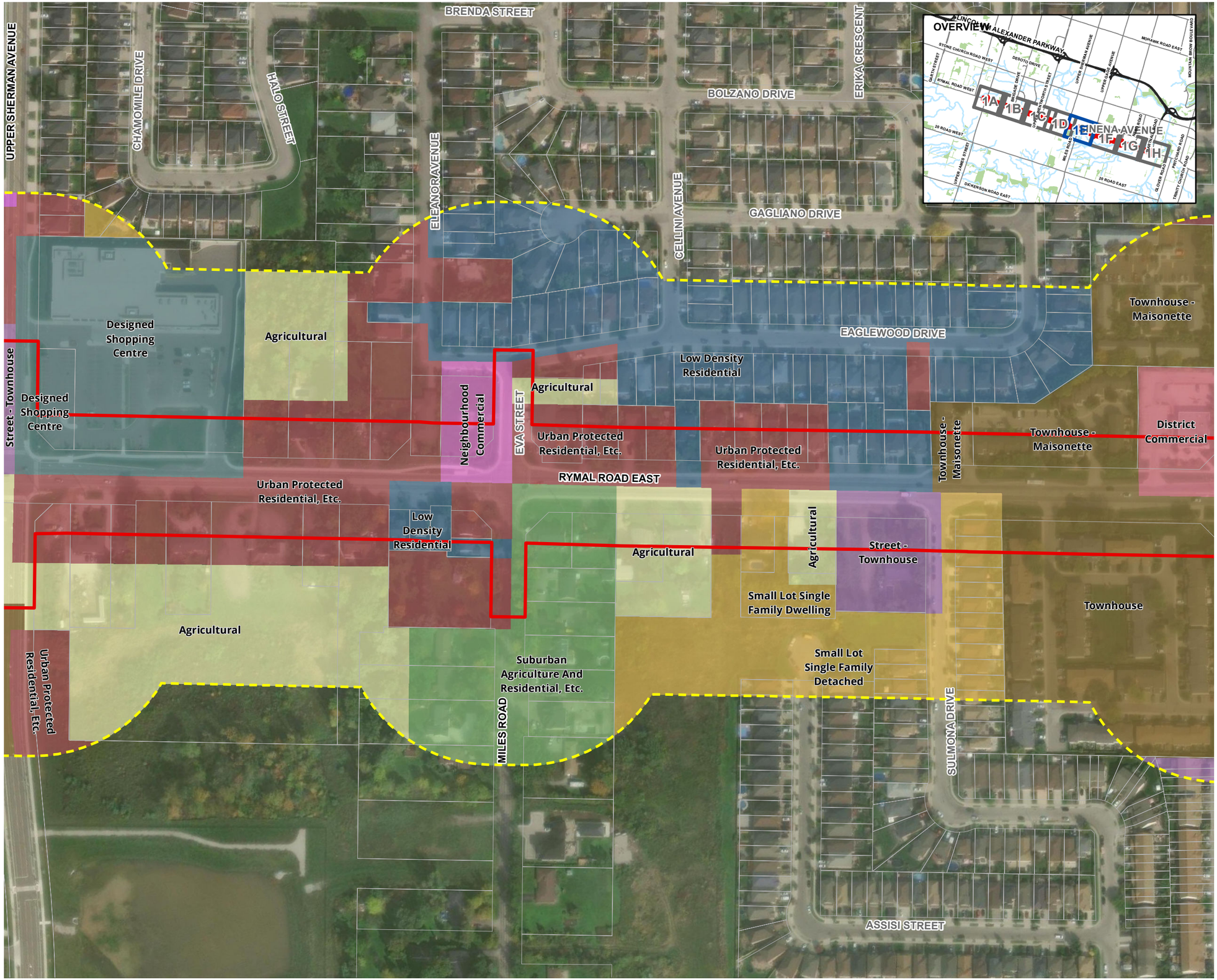

RYMAL ROAD
ASSESSMENT OF PAST USES

SURROUNDING LAND USES
PAGE 2E

- Project Boundary
- Natural Heritage Study Area (120m)
- Property Parcel

Zoning By-Law

- Agricultural
- Community Park
- Designed Shopping Centre
- District Commercial
- Low Density Residential
- Neighbourhood Commercial
- Small Lot Single Family
- Street - Townhouse
- Suburban Agriculture And Residential
- Townhouse
- Urban Protected Residential

SCALE 1:2,500

0 15 30 60 m

MAP DRAWING INFORMATION:
DATA PROVIDED BY LIO/MNRF, City of Hamilton Offical Plan Schedule, Hamilton Region Conservation Authority. ESRI Imagery Basemap

MAP CREATED BY: LMM/DU
MAP CHECKED BY: CC/JB
MAP PROJECTION: NAD 1983 CSRS UTM Zone 17N

DILLON CONSULTING

PROJECT: 20-3410
STATUS: DRAFT
DATE: 2024-09-17

FILE LOCATION: K:\2020\203410\Product\Client\APU\203410_APU_02_SurroundingLU_DDP .mxd

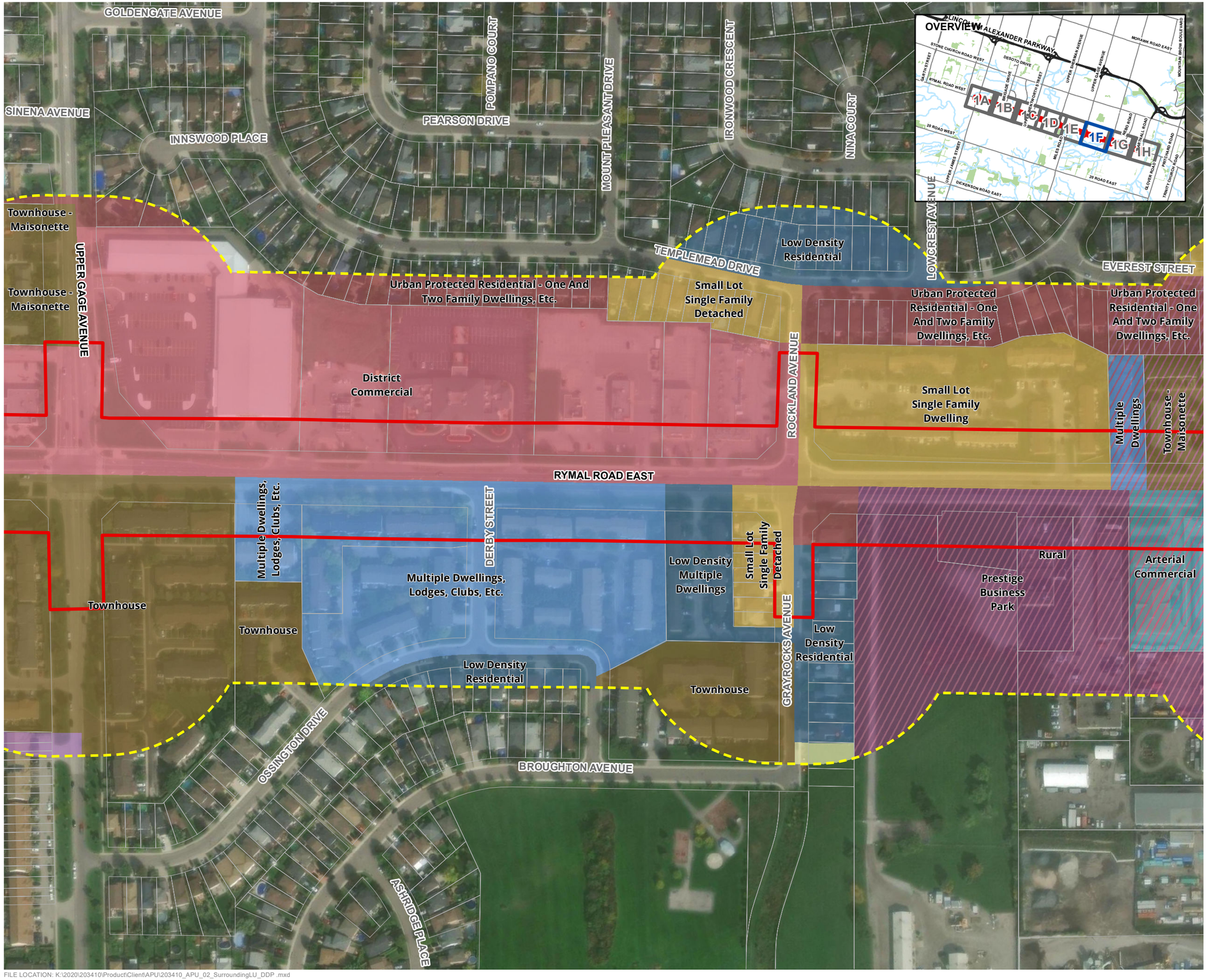

RYMAL ROAD
ASSESSMENT OF PAST USES

SURROUNDING LAND USES
PAGE 2F

- Project Boundary
- Natural Heritage Study Area (120m)
- Property Parcel

Zoning By-Law

- Agricultural
- Arterial Commercial
- District Commercial
- Low Density Residential
- Multiple Dwelling
- Neighbourhood Shopping Centre, Etc.
- Prestige Business Park
- Rural
- Small Lot Single Family
- Street - Townhouse
- Townhouse
- Urban Protected Residential

SCALE 1:2,500

0 15 30 60 m

MAP DRAWING INFORMATION:
DATA PROVIDED BY LIO/MNRF, City of Hamilton Offical Plan Schedule, Hamilton Region Conservation Authority. ESRI Imagery Basemap

MAP CREATED BY: LMM/DU
MAP CHECKED BY: CC/JB
MAP PROJECTION: NAD 1983 CSRS UTM Zone 17N

DILLON CONSULTING

PROJECT: 20-3410
STATUS: DRAFT
DATE: 2024-09-17

FILE LOCATION: K:\2020\203410\Product\Client\APU\203410_APU_02_SurroundingLU_DDP .mxd

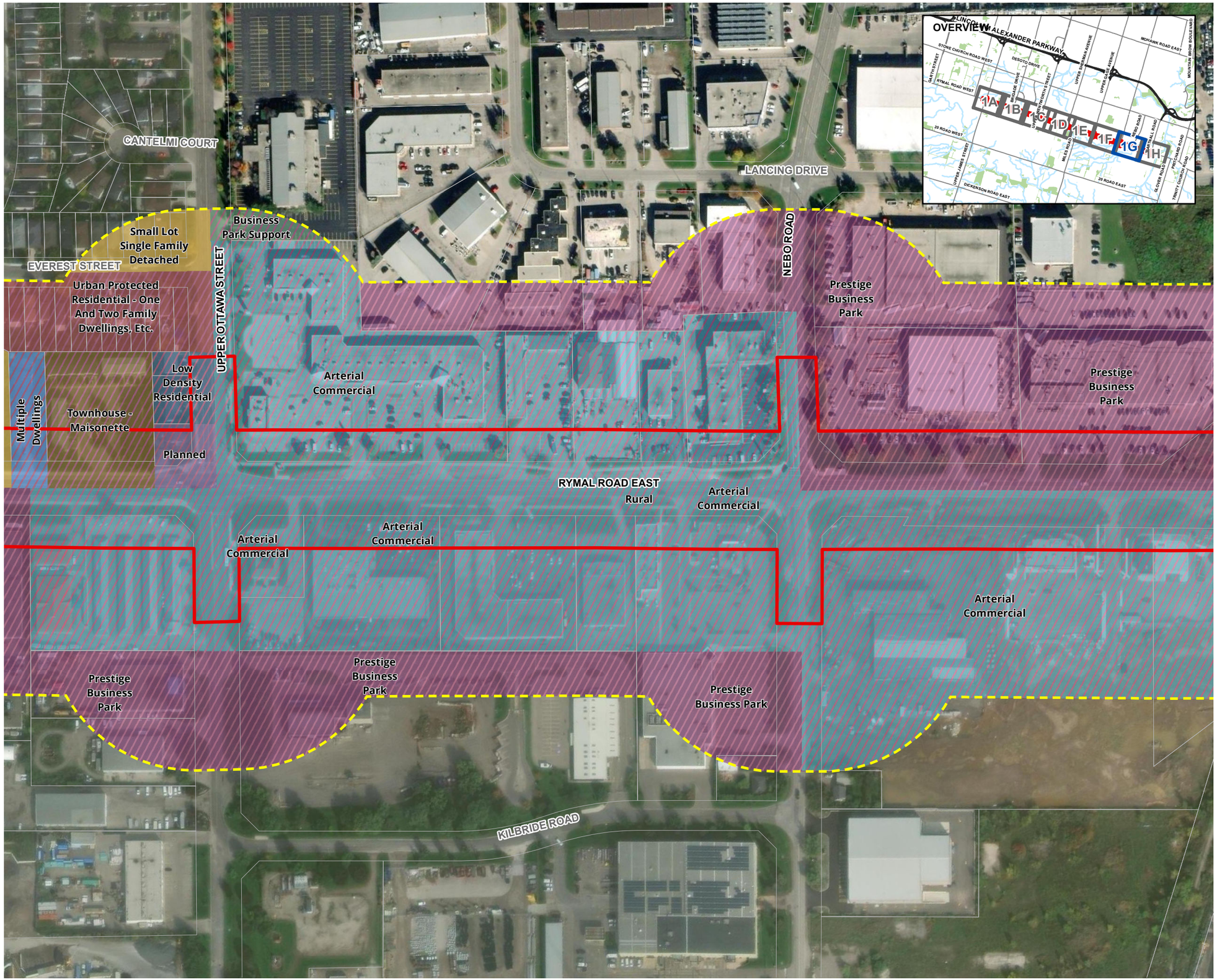

RYMAL ROAD
ASSESSMENT OF PAST USES

SURROUNDING LAND USES
PAGE 2G

- Project Boundary
- Natural Heritage Study Area (120m)
- Property Parcel

Zoning By-Law

- Arterial Commercial
- Business Park Support
- Low Density Residential
- Multiple Dwelling
- Planned
- Prestige Business Park
- Rural
- Small Lot Single Family
- Townhouse
- Urban Protected Residential

SCALE 1:2,500

0 15 30 60 m

MAP DRAWING INFORMATION:
DATA PROVIDED BY LIO/MNRF, City of Hamilton Offical Plan Schedule, Hamilton Region Conservation Authority. ESRI Imagery Basemap

MAP CREATED BY: LMM/DU
MAP CHECKED BY: CC/JB
MAP PROJECTION: NAD 1983 CSRS UTM Zone 17N

DILLON CONSULTING

PROJECT: 20-3410
STATUS: DRAFT
DATE: 2024-09-17

FILE LOCATION: K:\2020\203410\Product\Client\APU\203410_APU_02_SurroundingLU_DDP .mxd

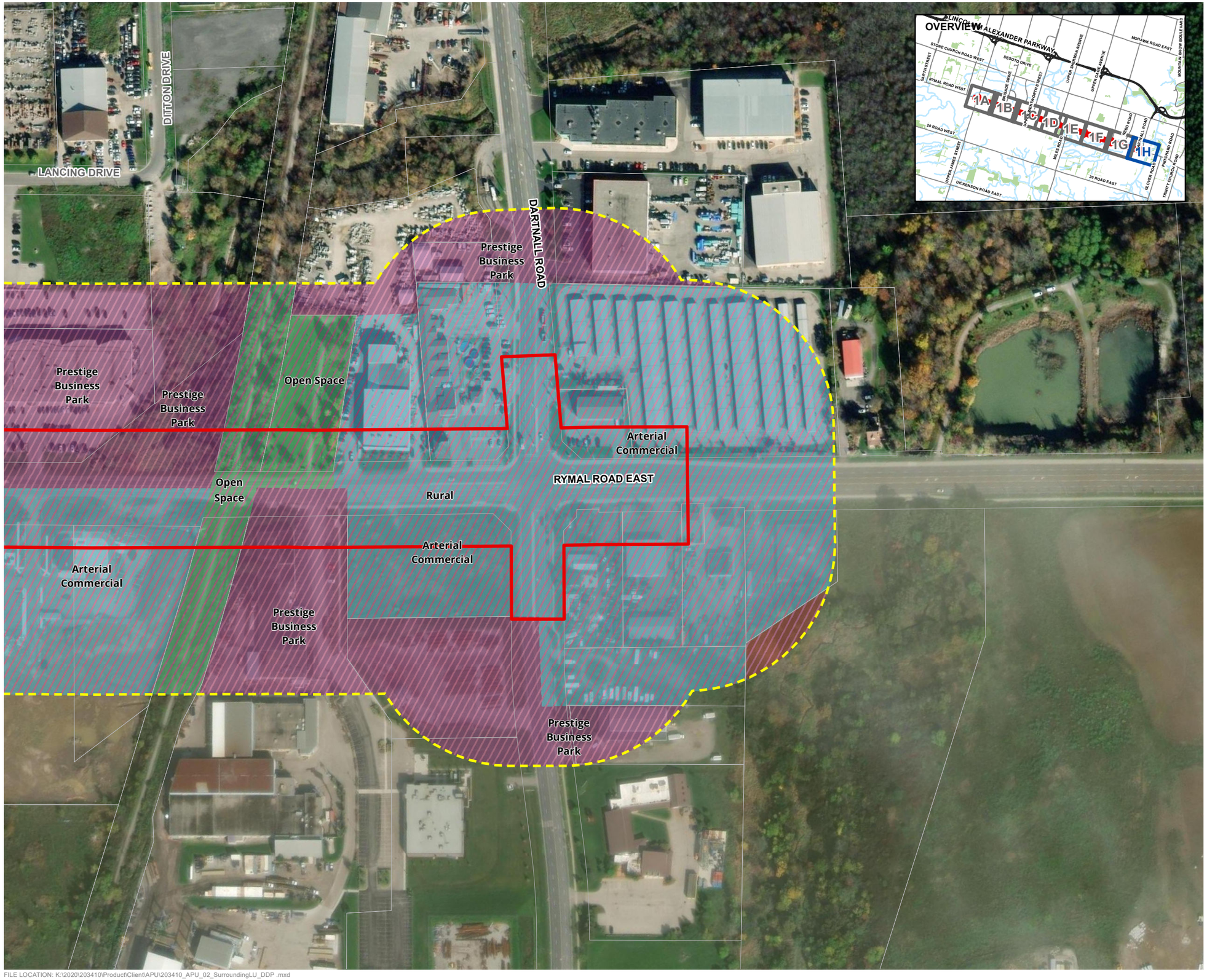

RYMAL ROAD
ASSESSMENT OF PAST USES

SURROUNDING LAND USES
PAGE 2H

- Project Boundary
- Natural Heritage Study Area (120m)
- Property Parcel

Zoning By-Law

- Arterial Commercial
- Conservation / Hazard Land
- Open Space
- Prestige Business Park
- Rural

SCALE 1:2,500

0 15 30 60 m

MAP DRAWING INFORMATION:
DATA PROVIDED BY LIO/MNRF, City of Hamilton Offical Plan Schedule, Hamilton Region Conservation Authority. ESRI Imagery Basemap

MAP CREATED BY: LMM/DU
MAP CHECKED BY: CC/JB
MAP PROJECTION: NAD 1983 CSRS UTM Zone 17N

DILLON CONSULTING

PROJECT: 20-3410
STATUS: DRAFT
DATE: 2024-09-17

FILE LOCATION: K:\2020\203410\Product\Client\APU\203410_APU_02_SurroundingLU_DDP .mxd

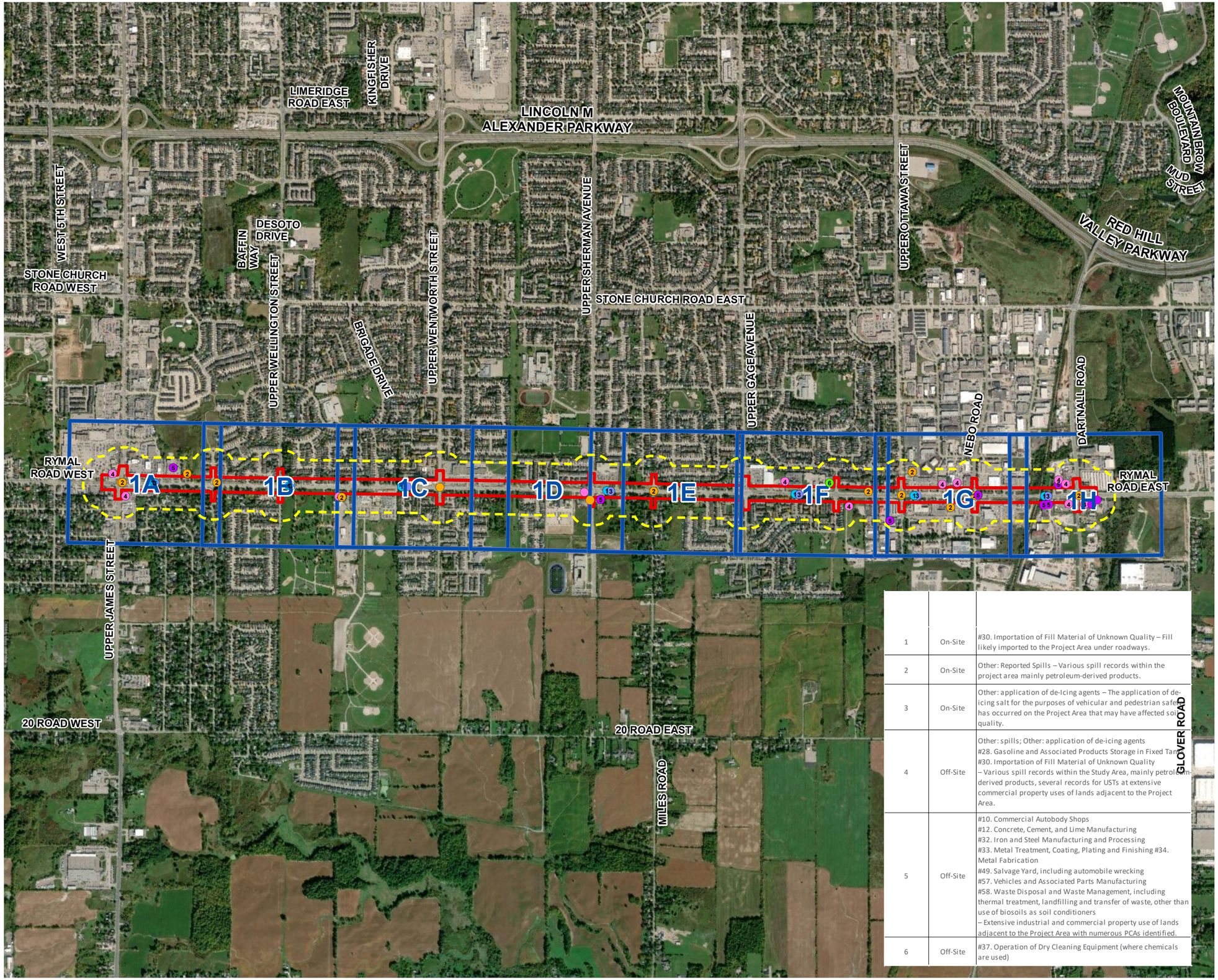

1	On-Site	#30. Importation of Fill Material of Unknown Quality – Fill likely imported to the Project Area under roadways.
2	On-Site	Other: Reported Spills – Various spill records within the project area mainly petroleum-derived products.
3	On-Site	Other: application of de-Icing agents – The application of de-icing salt for the purposes of vehicular and pedestrian safety has occurred on the Project Area that may have affected soil quality.
4	Off-Site	Other: spills; Other: application of de-icing agents #28. Gasoline and Associated Products Storage in Fixed Tanks #30. Importation of Fill Material of Unknown Quality – Various spill records within the Study Area, mainly petroleum-derived products, several records for USTs at extensive commercial property uses of lands adjacent to the Project Area.
5	Off-Site	#10. Commercial Autobody Shops #12. Concrete, Cement, and Lime Manufacturing #32. Iron and Steel Manufacturing and Processing #33. Metal Treatment, Coating, Plating and Finishing #34. Metal Fabrication #49. Salvage Yard, including automobile wrecking #57. Vehicles and Associated Parts Manufacturing #58. Waste Disposal and Waste Management, including thermal treatment, landfilling and transfer of waste, other than use of biosoils as soil conditioners – Extensive industrial and commercial property use of lands adjacent to the Project Area with numerous PCAs identified.
6	Off-Site	#37. Operation of Dry Cleaning Equipment (where chemicals are used)

RYMAL ROAD
ASSESSMENT OF PAST USES

POTENTIALLY CONTAMINATING ACTIVITIES (PCA)
FIGURE 3

- Project Boundary
- Study Area (100m)
- Page

Potentially Contaminating Activities (PCA)

- PCA Point 1: Fill Material
- PCA Point 2: Spills
- PCA Point 3: Deicing Agent
- PCA Point 4: Tanks
- PCA Point 5: Industrial, Junkyards Yards, Waste
- PCA Point 6: Dry cleaning

SCALE 1:20,000

0 130 260 520 m

MAP DRAWING INFORMATION:
DATA PROVIDED BY LIO/ MNRF, City of Hamilton Offical Plan Schedule, Hamilton Region Conservation Authority, ESRI Imagery Basemap

MAP CREATED BY: LMM/DU/RR
MAP CHECKED BY: CC/JB
MAP PROJECTION: NAD 1983 CSRS UTM Zone 17N

DILLON CONSULTING

PROJECT: 20-3410
STATUS: DRAFT
DATE: 2024-10-10

FILE LOCATION: K:\2020\203410\Product\Client\APU\203410_APU_03_PCAs_Overview.mxd

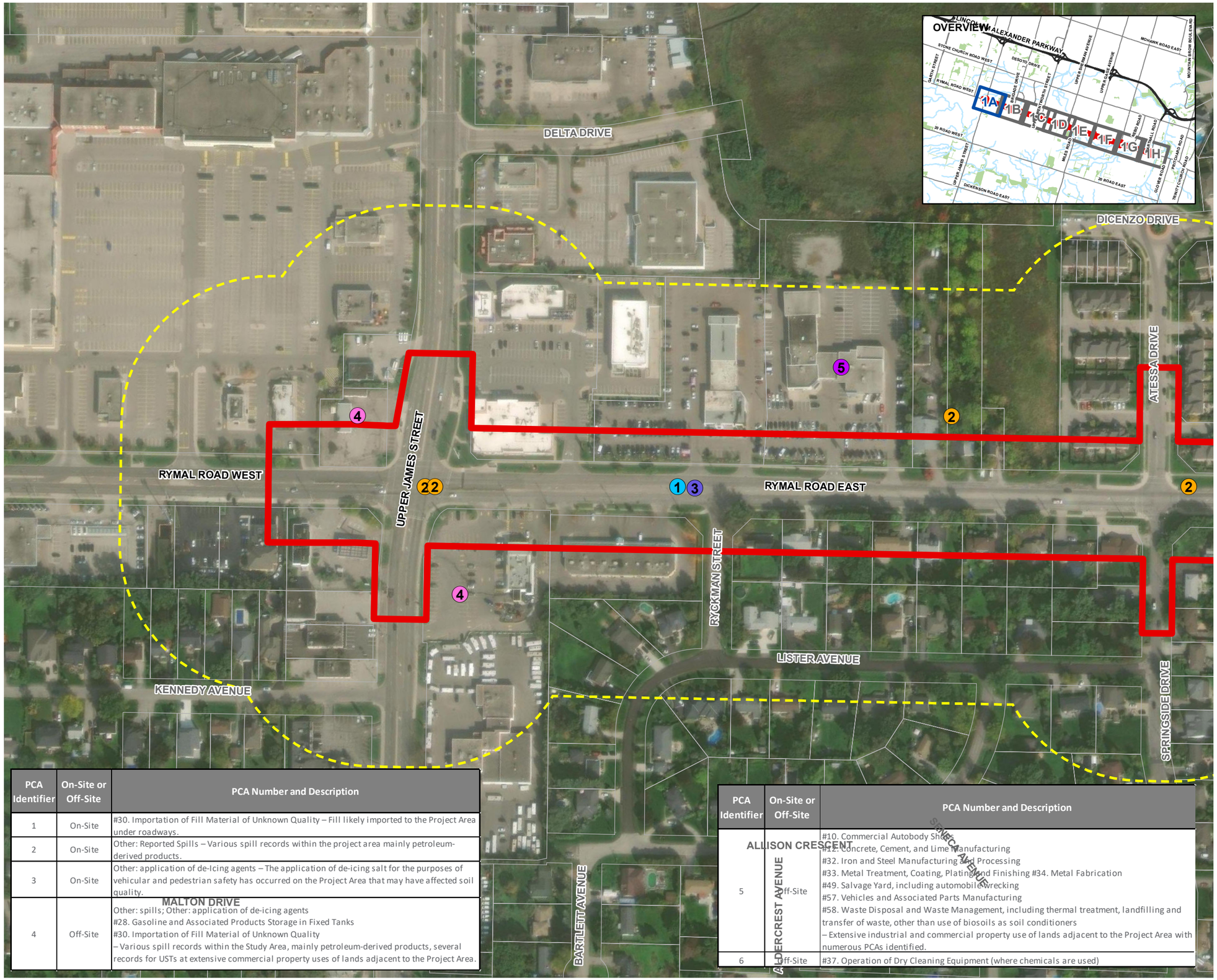

PCA Identifier	On-Site or Off-Site	PCA Number and Description
1	On-Site	#30. Importation of Fill Material of Unknown Quality – Fill likely imported to the Project Area under roadways.
2	On-Site	Other: Reported Spills – Various spill records within the project area mainly petroleum-derived products.
3	On-Site	Other: application of de-Icing agents – The application of de-icing salt for the purposes of vehicular and pedestrian safety has occurred on the Project Area that may have affected soil quality.
4	Off-Site	Other: spills; Other: application of de-icing agents #28. Gasoline and Associated Products Storage in Fixed Tanks #30. Importation of Fill Material of Unknown Quality – Various spill records within the Study Area, mainly petroleum-derived products, several records for USTs at extensive commercial property uses of lands adjacent to the Project Area.

PCA Identifier	On-Site or Off-Site	PCA Number and Description
5	Off-Site	#10. Commercial Autobody Shops #12. Concrete, Cement, and Lime Manufacturing #32. Iron and Steel Manufacturing and Processing #33. Metal Treatment, Coating, Plating and Finishing #34. Metal Fabrication #49. Salvage Yard, including automobile wrecking #57. Vehicles and Associated Parts Manufacturing #58. Waste Disposal and Waste Management, including thermal treatment, landfilling and transfer of waste, other than use of biosoils as soil conditioners – Extensive industrial and commercial property use of lands adjacent to the Project Area with numerous PCAs identified.
6	Off-Site	#37. Operation of Dry Cleaning Equipment (where chemicals are used)

FILE LOCATION: K:\2020\203410\Product\Client\APU\203410_APU_03_PCAs_DDP.mxd

RYMAL ROAD
ASSESSMENT OF PAST USES

POTENTIALLY CONTAMINATING ACTIVITIES (PCA)
PAGE 3A

- Project Boundary
- Natural Heritage Study Area (120m)
- Property Parcel

Potentially Contaminating Activities (PCA)

- PCA Point 1: Fill Material
- PCA Point 2: Spills
- PCA Point 3: Deicing Agent
- PCA Point 4: Tanks
- PCA Point 5: Industrial, Junkyards Yards, Waste
- PCA Point : Dry cleaning

SCALE 1:2,500

0 15 30 60 m

MAP DRAWING INFORMATION:
DATA PROVIDED BY LIO/MNRF, City of Hamilton Offical Plan Schedule, Hamilton Region Conservation Authority. ESRI Imagery Basemap

MAP CREATED BY: LMM/DU/RR
MAP CHECKED BY: CC/JB
MAP PROJECTION: NAD 1983 CSRS UTM Zone 17N

DILLON CONSULTING

PROJECT: 20-3410
STATUS: DRAFT
DATE: 2024-10-10



PCA Identifier	On-Site or Off-Site	PCA Number and Description
1	On-Site	#30. Importation of Fill Material of Unknown Quality – Fill likely imported to the Project Area under roadways.
2	On-Site	Other: Reported Spills – Various spill records within the project area mainly petroleum-derived products.
3	On-Site	Other: application of de-Icing agents – The application of de-icing salt for the purposes of vehicular and pedestrian safety has occurred on the Project Area that may have affected soil quality.
4	Off-Site	Other: spills; Other: application of de-icing agents #28. Gasoline and Associated Products Storage in Fixed Tanks #30. Importation of Fill Material of Unknown Quality – Various spill records within the Study Area, mainly petroleum-derived products, several records for HTE, extensive commercial property uses of lands adjacent to the Project Area.

PCA Identifier	On-Site or Off-Site	PCA Number and Description
5	Off-Site	#10. Commercial Autobody Shops #12. Concrete, Cement, and Lime Manufacturing #32. Iron and Steel Manufacturing and Processing #33. Metal Treatment, Coating, Plating and Finishing #34. Metal Fabrication #49. Salvage Yard, including automobile wrecking #57. Vehicles and Associated Parts Manufacturing #58. Waste Disposal and Waste Management, including thermal treatment, landfilling and transfer of waste, other than use of biosoils as soil conditioners – Extensive industrial and commercial property use of lands adjacent to the Project Area with numerous PCAs identified.
6	Off-Site	#37. Operation of Dry Cleaning Equipment (where chemicals are used)

FILE LOCATION: K:\2020\203410\Product\Client\APU\203410_APU_03_PCAs_DDP.mxd

RYMAL ROAD
ASSESSMENT OF PAST USES

POTENTIALLY CONTAMINATING ACTIVITIES (PCA)
PAGE 3B

- Project Boundary
- Natural Heritage Study Area (120m)
- Property Parcel

Potentially Contaminating Activities (PCA)

- PCA Point 1: Fill Material
- PCA Point 2: Spills
- PCA Point 3: Deicing Agent
- PCA Point 4: Tanks
- PCA Point 5: Industrial, Junkyards Yards, Waste
- PCA Point : Dry cleaning

SCALE 1:2,500

0 15 30 60 m

MAP DRAWING INFORMATION:
DATA PROVIDED BY LIO/MNRF, City of Hamilton Offical Plan Schedule, Hamilton Region Conservation Authority. ESRI Imagery Basemap

MAP CREATED BY: LMM/DU/RR
MAP CHECKED BY: CC/JB
MAP PROJECTION: NAD 1983 CSRS UTM Zone 17N

DILLON CONSULTING

PROJECT: 20-3410
STATUS: DRAFT
DATE: 2024-10-10

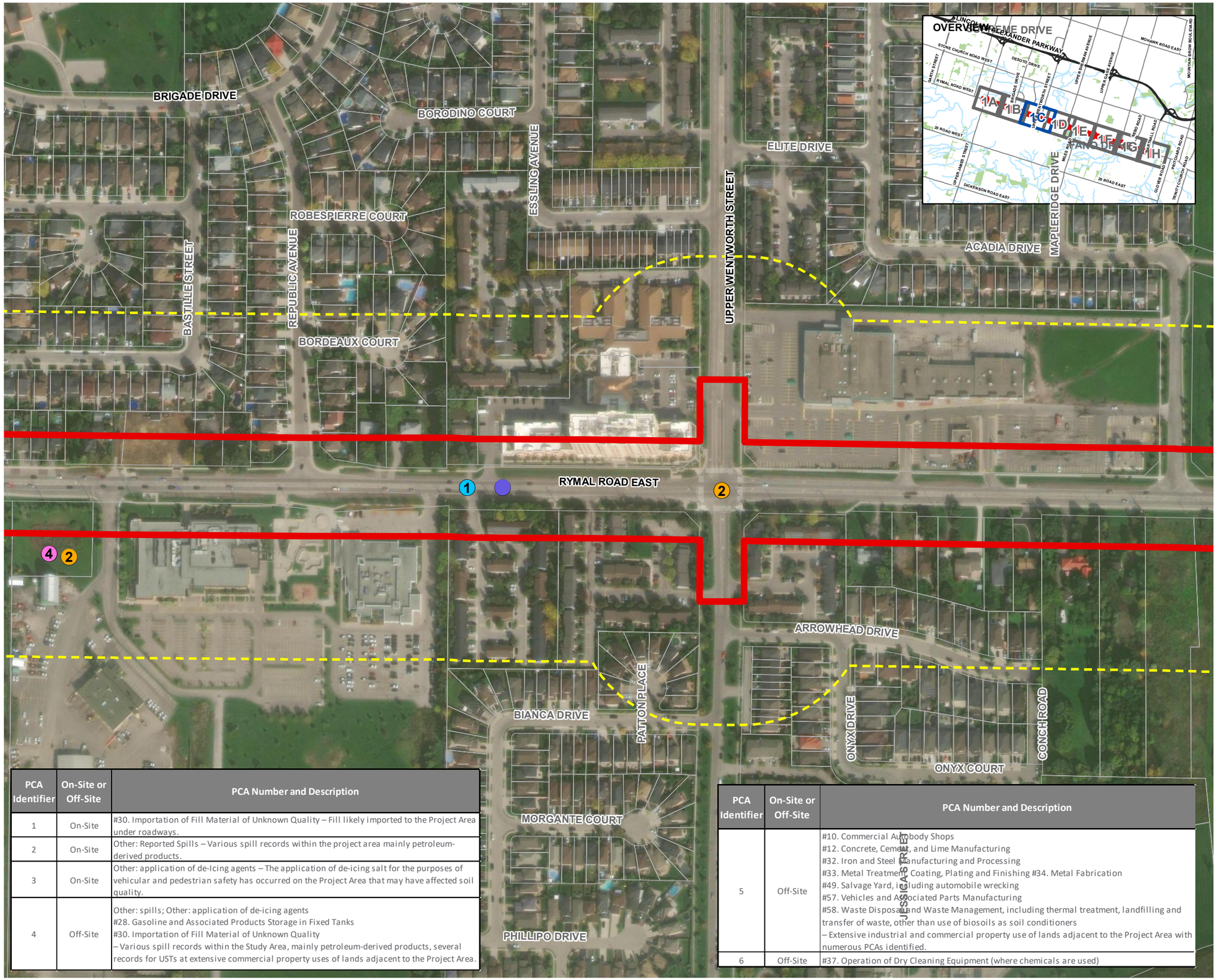

PCA Identifier	On-Site or Off-Site	PCA Number and Description
1	On-Site	#30. Importation of Fill Material of Unknown Quality – Fill likely imported to the Project Area under roadways.
2	On-Site	Other: Reported Spills – Various spill records within the project area mainly petroleum-derived products.
3	On-Site	Other: application of de-Icing agents – The application of de-icing salt for the purposes of vehicular and pedestrian safety has occurred on the Project Area that may have affected soil quality.
4	Off-Site	Other: spills; Other: application of de-icing agents #28. Gasoline and Associated Products Storage in Fixed Tanks #30. Importation of Fill Material of Unknown Quality – Various spill records within the Study Area, mainly petroleum-derived products, several records for USTs at extensive commercial property uses of lands adjacent to the Project Area.

PCA Identifier	On-Site or Off-Site	PCA Number and Description
5	Off-Site	#10. Commercial Autobody Shops #12. Concrete, Cement, and Lime Manufacturing #32. Iron and Steel Manufacturing and Processing #33. Metal Treatment, Coating, Plating and Finishing #34. Metal Fabrication #49. Salvage Yard, including automobile wrecking #57. Vehicles and Associated Parts Manufacturing #58. Waste Disposal and Waste Management, including thermal treatment, landfilling and transfer of waste, other than use of biosoils as soil conditioners – Extensive industrial and commercial property use of lands adjacent to the Project Area with numerous PCAs identified.
6	Off-Site	#37. Operation of Dry Cleaning Equipment (where chemicals are used)

RYMAL ROAD
ASSESSMENT OF PAST USES

POTENTIALLY CONTAMINATING ACTIVITIES (PCA)
PAGE 3C

- Project Boundary
- Natural Heritage Study Area (120m)
- Property Parcel

Potentially Contaminating Activities (PCA)

- PCA Point 1: Fill Material
- PCA Point 2: Spills
- PCA Point 3: Deicing Agent
- PCA Point 4: Tanks
- PCA Point 5: Industrial, Junkyards Yards, Waste
- PCA Point : Dry cleaning

SCALE 1:3,000

0 15 30 60 m

MAP DRAWING INFORMATION:
DATA PROVIDED BY LIO/MNRF, City of Hamilton Offical Plan Schedule, Hamilton Region Conservation Authority. ESRI Imagery Basemap

MAP CREATED BY: LMM/DU/RR
MAP CHECKED BY: CC/JB
MAP PROJECTION: NAD 1983 CSRS UTM Zone 17N

DILLON CONSULTING

PROJECT: 20-3410
STATUS: DRAFT
DATE: 2024-10-10

FILE LOCATION: K:\2020\203410\Product\Client\APU\203410_APU_03_PCAs_DDP.mxd

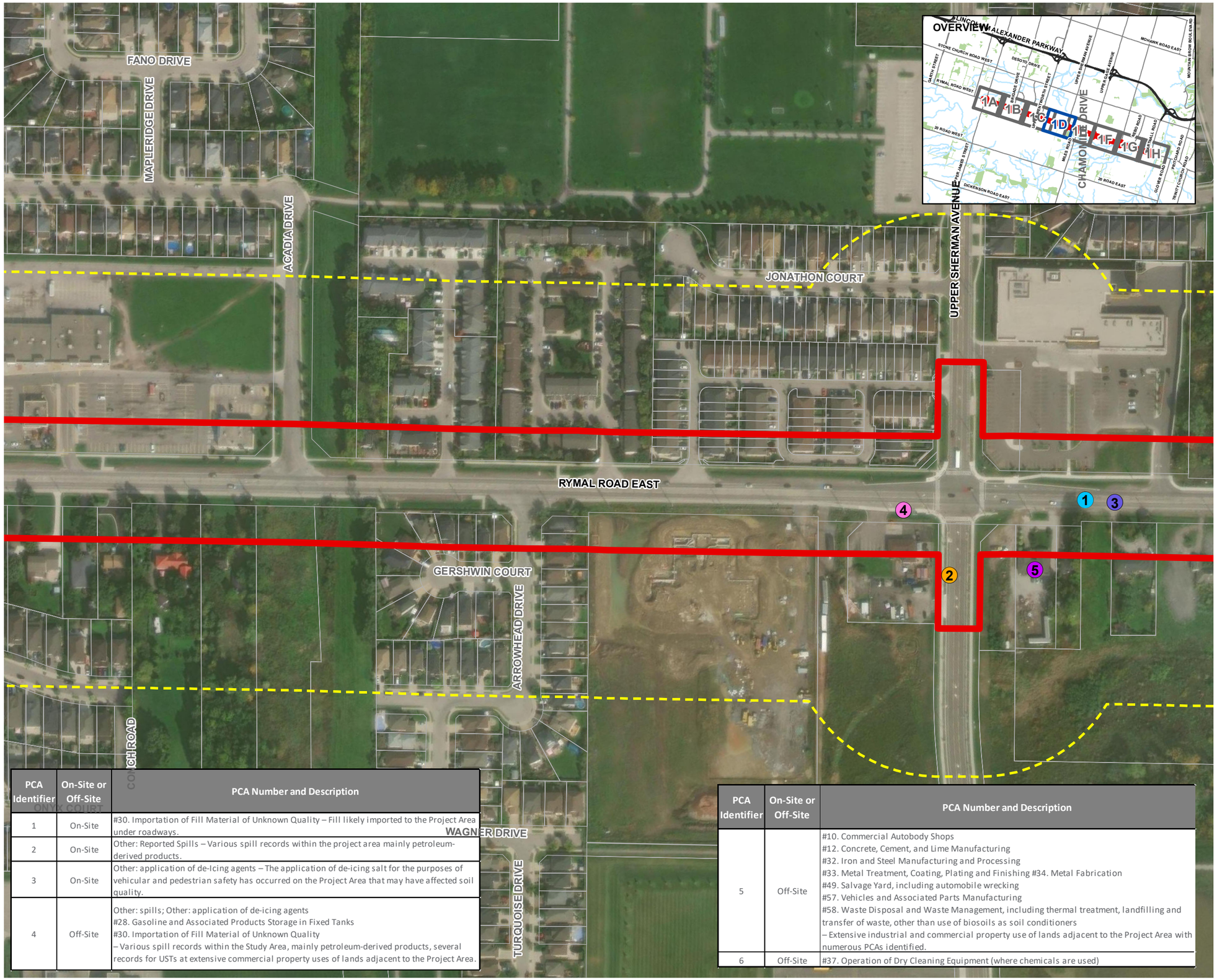

PCA Identifier	On-Site or Off-Site	PCA Number and Description
1	On-Site	#30. Importation of Fill Material of Unknown Quality – Fill likely imported to the Project Area under roadways.
2	On-Site	Other: Reported Spills – Various spill records within the project area mainly petroleum-derived products.
3	On-Site	Other: application of de-Icing agents – The application of de-icing salt for the purposes of vehicular and pedestrian safety has occurred on the Project Area that may have affected soil quality.
4	Off-Site	Other: spills; Other: application of de-icing agents #28. Gasoline and Associated Products Storage in Fixed Tanks #30. Importation of Fill Material of Unknown Quality – Various spill records within the Study Area, mainly petroleum-derived products, several records for USTs at extensive commercial property uses of lands adjacent to the Project Area.

PCA Identifier	On-Site or Off-Site	PCA Number and Description
5	Off-Site	#10. Commercial Autobody Shops #12. Concrete, Cement, and Lime Manufacturing #32. Iron and Steel Manufacturing and Processing #33. Metal Treatment, Coating, Plating and Finishing #34. Metal Fabrication #49. Salvage Yard, including automobile wrecking #57. Vehicles and Associated Parts Manufacturing #58. Waste Disposal and Waste Management, including thermal treatment, landfilling and transfer of waste, other than use of biosoils as soil conditioners – Extensive industrial and commercial property use of lands adjacent to the Project Area with numerous PCAs identified.
6	Off-Site	#37. Operation of Dry Cleaning Equipment (where chemicals are used)

RYMAL ROAD
ASSESSMENT OF PAST USES

POTENTIALLY CONTAMINATING ACTIVITIES (PCA)
PAGE 3D

- Project Boundary
- Natural Heritage Study Area (120m)
- Property Parcel

Potentially Contaminating Activities (PCA)

- PCA Point 1: Fill Material
- PCA Point 2: Spills
- PCA Point 3: Deicing Agent
- PCA Point 4: Tanks
- PCA Point 5: Industrial, Junkyards Yards, Waste
- PCA Point : Dry cleaning

SCALE 1:2,500

0 15 30 60 m

MAP DRAWING INFORMATION:
DATA PROVIDED BY LIO/MNRF, City of Hamilton Offical Plan Schedule, Hamilton Region Conservation Authority. ESRI Imagery Basemap

MAP CREATED BY: LMM/DU/RR
MAP CHECKED BY: CC/JB
MAP PROJECTION: NAD 1983 CSRS UTM Zone 17N

DILLON CONSULTING

PROJECT: 20-3410
STATUS: DRAFT
DATE: 2024-10-10

FILE LOCATION: K:\2020\203410\Product\Client\APU\203410_APU_03_PCAs_DDP.mxd

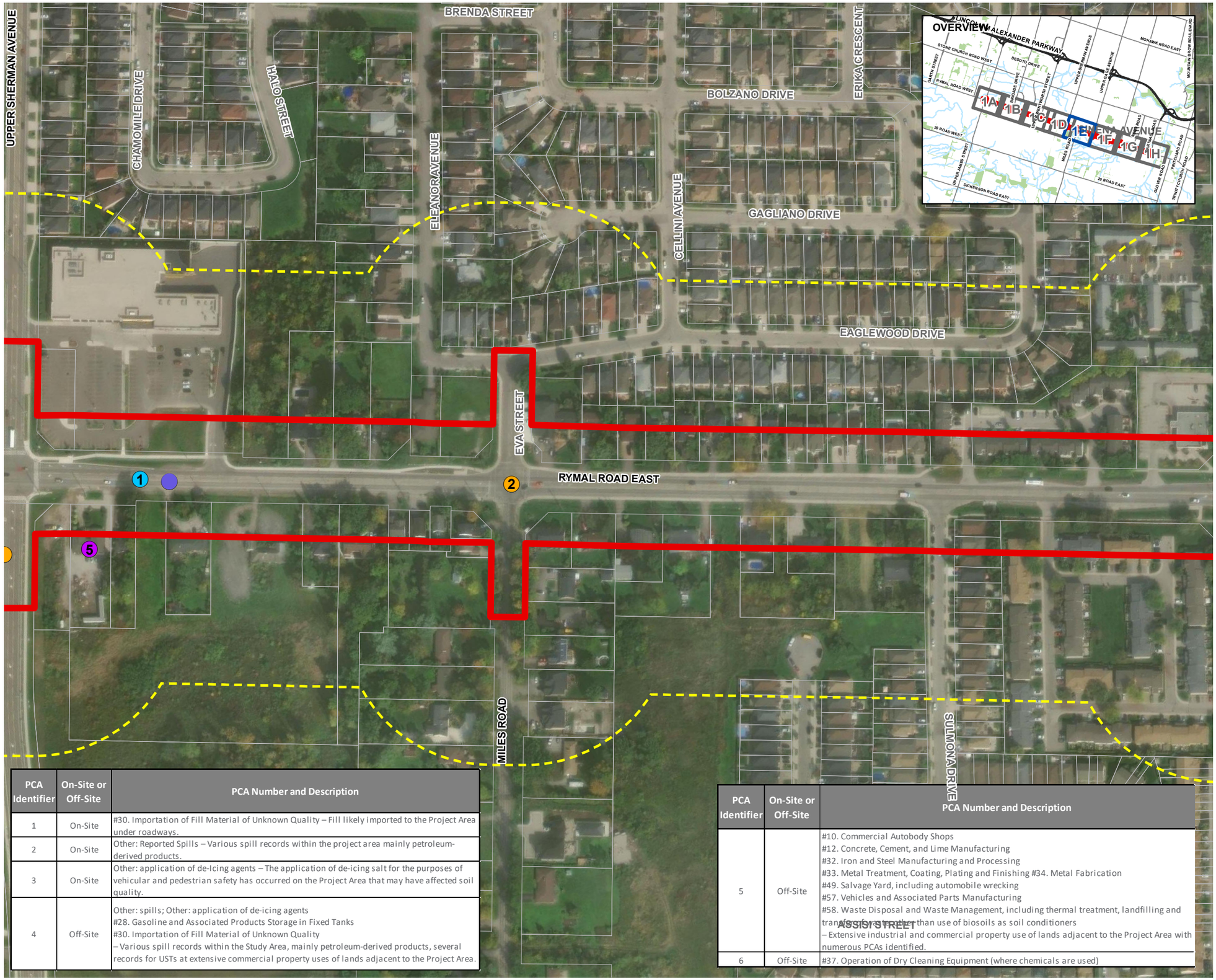

PCA Identifier	On-Site or Off-Site	PCA Number and Description
1	On-Site	#30. Importation of Fill Material of Unknown Quality – Fill likely imported to the Project Area under roadways.
2	On-Site	Other: Reported Spills – Various spill records within the project area mainly petroleum-derived products.
3	On-Site	Other: application of de-Icing agents – The application of de-icing salt for the purposes of vehicular and pedestrian safety has occurred on the Project Area that may have affected soil quality.
4	Off-Site	Other: spills; Other: application of de-icing agents #28. Gasoline and Associated Products Storage in Fixed Tanks #30. Importation of Fill Material of Unknown Quality – Various spill records within the Study Area, mainly petroleum-derived products, several records for USTs at extensive commercial property uses of lands adjacent to the Project Area.

PCA Identifier	On-Site or Off-Site	PCA Number and Description
5	Off-Site	#10. Commercial Autobody Shops #12. Concrete, Cement, and Lime Manufacturing #32. Iron and Steel Manufacturing and Processing #33. Metal Treatment, Coating, Plating and Finishing #34. Metal Fabrication #49. Salvage Yard, including automobile wrecking #57. Vehicles and Associated Parts Manufacturing #58. Waste Disposal and Waste Management, including thermal treatment, landfilling and transfer stations other than use of biosoils as soil conditioners – Extensive industrial and commercial property use of lands adjacent to the Project Area with numerous PCAs identified.
6	Off-Site	#37. Operation of Dry Cleaning Equipment (where chemicals are used)

FILE LOCATION: K:\2020\203410\Product\Client\APU\203410_APU_03_PCAs_DDP.mxd

RYMAL ROAD
ASSESSMENT OF PAST USES

POTENTIALLY CONTAMINATING ACTIVITIES (PCA)
PAGE 3E

- Project Boundary
- Natural Heritage Study Area (120m)
- Property Parcel

Potentially Contaminating Activities (PCA)

- PCA Point 1: Fill Material
- PCA Point 2: Spills
- PCA Point 3: Deicing Agent
- PCA Point 4: Tanks
- PCA Point 5: Industrial, Junkyards Yards, Waste
- PCA Point : Dry cleaning

SCALE 1:2,500

0 15 30 60 m

MAP DRAWING INFORMATION:
DATA PROVIDED BY LIO/MNRF, City of Hamilton Offical Plan Schedule, Hamilton Region Conservation Authority. ESRI Imagery Basemap

MAP CREATED BY: LMM/DU/RR
MAP CHECKED BY: CC/JB
MAP PROJECTION: NAD 1983 CSRS UTM Zone 17N

DILLON CONSULTING

PROJECT: 20-3410
STATUS: DRAFT
DATE: 2024-10-10

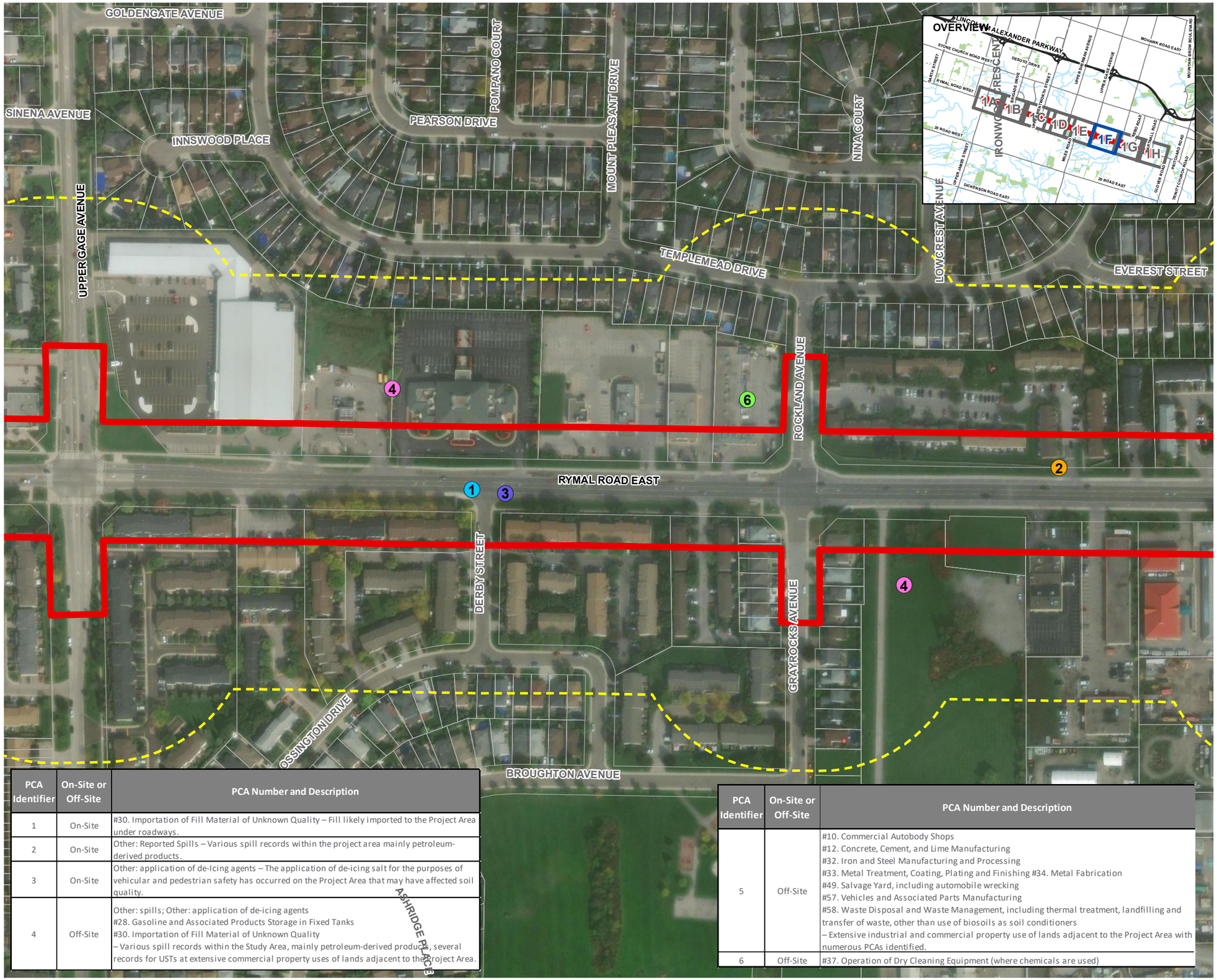

PCA Identifier	On-Site or Off-Site	PCA Number and Description
1	On-Site	#30. Importation of Fill Material of Unknown Quality – Fill likely imported to the Project Area under roadways.
2	On-Site	Other: Reported Spills – Various spill records within the project area mainly petroleum-derived products.
3	On-Site	Other: application of de-Icing agents – The application of de-icing salt for the purposes of vehicular and pedestrian safety has occurred on the Project Area that may have affected soil quality.
4	Off-Site	Other: spills; Other: application of de-icing agents #28. Gasoline and Associated Products Storage in Fixed Tanks #30. Importation of Fill Material of Unknown Quality – Various spill records within the Study Area, mainly petroleum-derived products, several records for USTs at extensive commercial property uses of lands adjacent to the Project Area.

PCA Identifier	On-Site or Off-Site	PCA Number and Description
5	Off-Site	#10. Commercial Autobody Shops #12. Concrete, Cement, and Lime Manufacturing #32. Iron and Steel Manufacturing and Processing #33. Metal Treatment, Coating, Plating and Finishing #34. Metal Fabrication #49. Salvage Yard, including automobile wrecking #57. Vehicles and Associated Parts Manufacturing #58. Waste Disposal and Waste Management, including thermal treatment, landfilling and transfer of waste, other than use of biosoils as soil conditioners – Extensive industrial and commercial property use of lands adjacent to the Project Area with numerous PCAs identified.
6	Off-Site	#37. Operation of Dry Cleaning Equipment (where chemicals are used)

RYMAL ROAD
ASSESSMENT OF PAST USES

POTENTIALLY CONTAMINATING ACTIVITIES (PCA)
PAGE 3F

- Project Boundary
- Natural Heritage Study Area (120m)
- Property Parcel

Potentially Contaminating Activities (PCA)

- PCA Point 1: Fill Material
- PCA Point 2: Spills
- PCA Point 3: Deicing Agent
- PCA Point 4: Tanks
- PCA Point 5: Industrial, Junkyards Yards, Waste
- PCA Point : Dry cleaning

SCALE 1:2,500

0 15 30 60 m

MAP DRAWING INFORMATION:
DATA PROVIDED BY LIO/MNRF, City of Hamilton Offical Plan Schedule, Hamilton Region Conservation Authority. ESRI Imagery Basemap

MAP CREATED BY: LMM/DU/RR
MAP CHECKED BY: CC/JB
MAP PROJECTION: NAD 1983 CSRS UTM Zone 17N

DILLON CONSULTING

PROJECT: 20-3410
STATUS: DRAFT
DATE: 2024-10-10

FILE LOCATION: K:\2020\203410\Product\Client\APU\203410_APU_03_PCAs_DDP.mxd

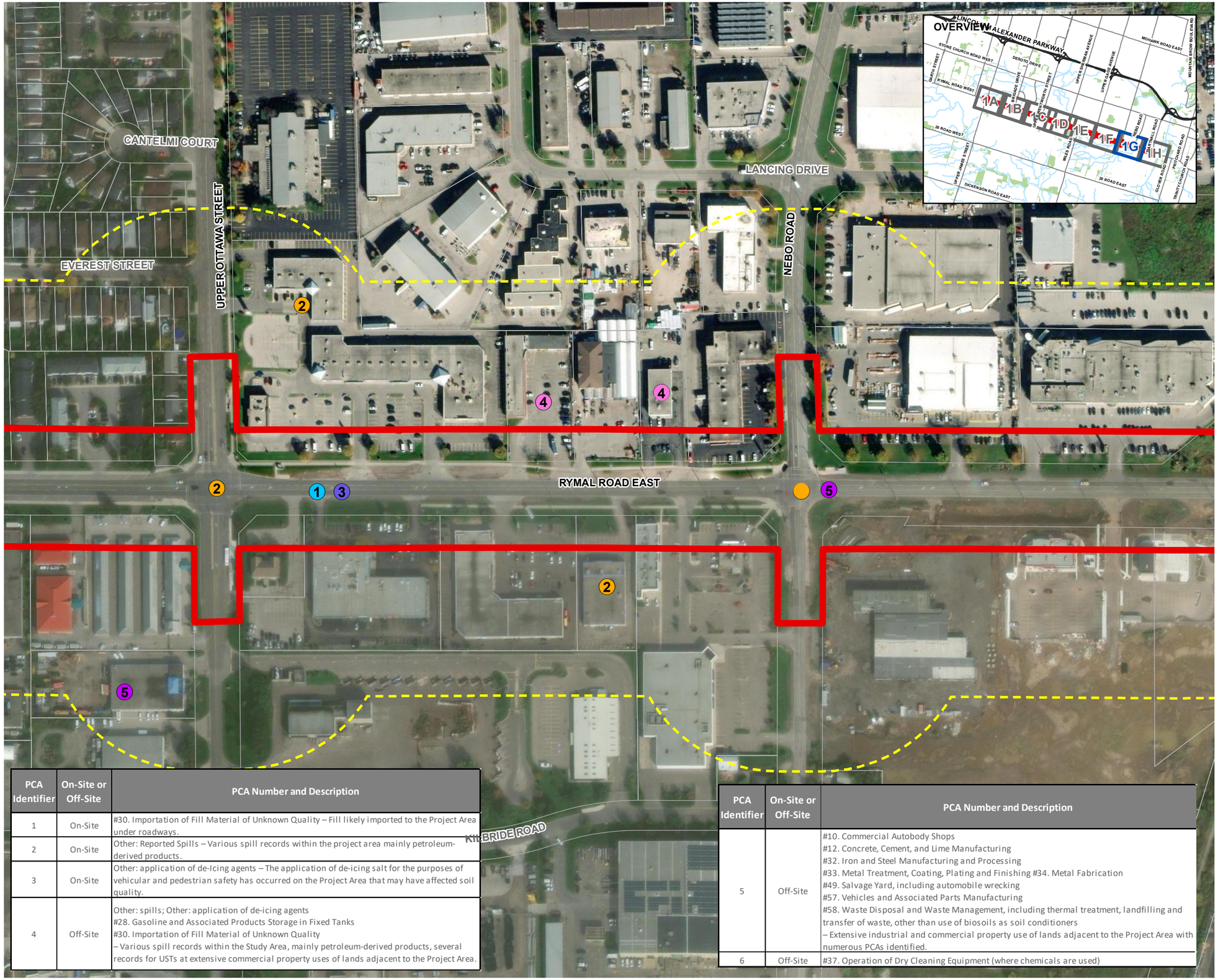

PCA Identifier	On-Site or Off-Site	PCA Number and Description
1	On-Site	#30. Importation of Fill Material of Unknown Quality – Fill likely imported to the Project Area under roadways.
2	On-Site	Other: Reported Spills – Various spill records within the project area mainly petroleum-derived products.
3	On-Site	Other: application of de-Icing agents – The application of de-icing salt for the purposes of vehicular and pedestrian safety has occurred on the Project Area that may have affected soil quality.
4	Off-Site	Other: spills; Other: application of de-icing agents #28. Gasoline and Associated Products Storage in Fixed Tanks #30. Importation of Fill Material of Unknown Quality – Various spill records within the Study Area, mainly petroleum-derived products, several records for USTs at extensive commercial property uses of lands adjacent to the Project Area.

PCA Identifier	On-Site or Off-Site	PCA Number and Description
5	Off-Site	#10. Commercial Autobody Shops #12. Concrete, Cement, and Lime Manufacturing #32. Iron and Steel Manufacturing and Processing #33. Metal Treatment, Coating, Plating and Finishing #34. Metal Fabrication #49. Salvage Yard, including automobile wrecking #57. Vehicles and Associated Parts Manufacturing #58. Waste Disposal and Waste Management, including thermal treatment, landfilling and transfer of waste, other than use of biosoils as soil conditioners – Extensive industrial and commercial property use of lands adjacent to the Project Area with numerous PCAs identified.
6	Off-Site	#37. Operation of Dry Cleaning Equipment (where chemicals are used)

RYMAL ROAD
ASSESSMENT OF PAST USES

POTENTIALLY CONTAMINATING ACTIVITIES (PCA)
PAGE 3G

- Project Boundary
- Natural Heritage Study Area (120m)
- Property Parcel

Potentially Contaminating Activities (PCA)

- PCA Point 1: Fill Material
- PCA Point 2: Spills
- PCA Point 3: Deicing Agent
- PCA Point 4: Tanks
- PCA Point 5: Industrial, Junkyards Yards, Waste
- PCA Point : Dry cleaning

SCALE 1:2,500

0 15 30 60 m

MAP DRAWING INFORMATION:
DATA PROVIDED BY LIO/MNRF, City of Hamilton Offical Plan Schedule, Hamilton Region Conservation Authority. ESRI Imagery Basemap

MAP CREATED BY: LMM/DU/RR
MAP CHECKED BY: CC/JB
MAP PROJECTION: NAD 1983 CSRS UTM Zone 17N

DILLON CONSULTING

PROJECT: 20-3410
STATUS: DRAFT
DATE: 2024-10-10

FILE LOCATION: K:\2020\203410\Product\Client\APU\203410_APU_03_PCAs_DDP.mxd

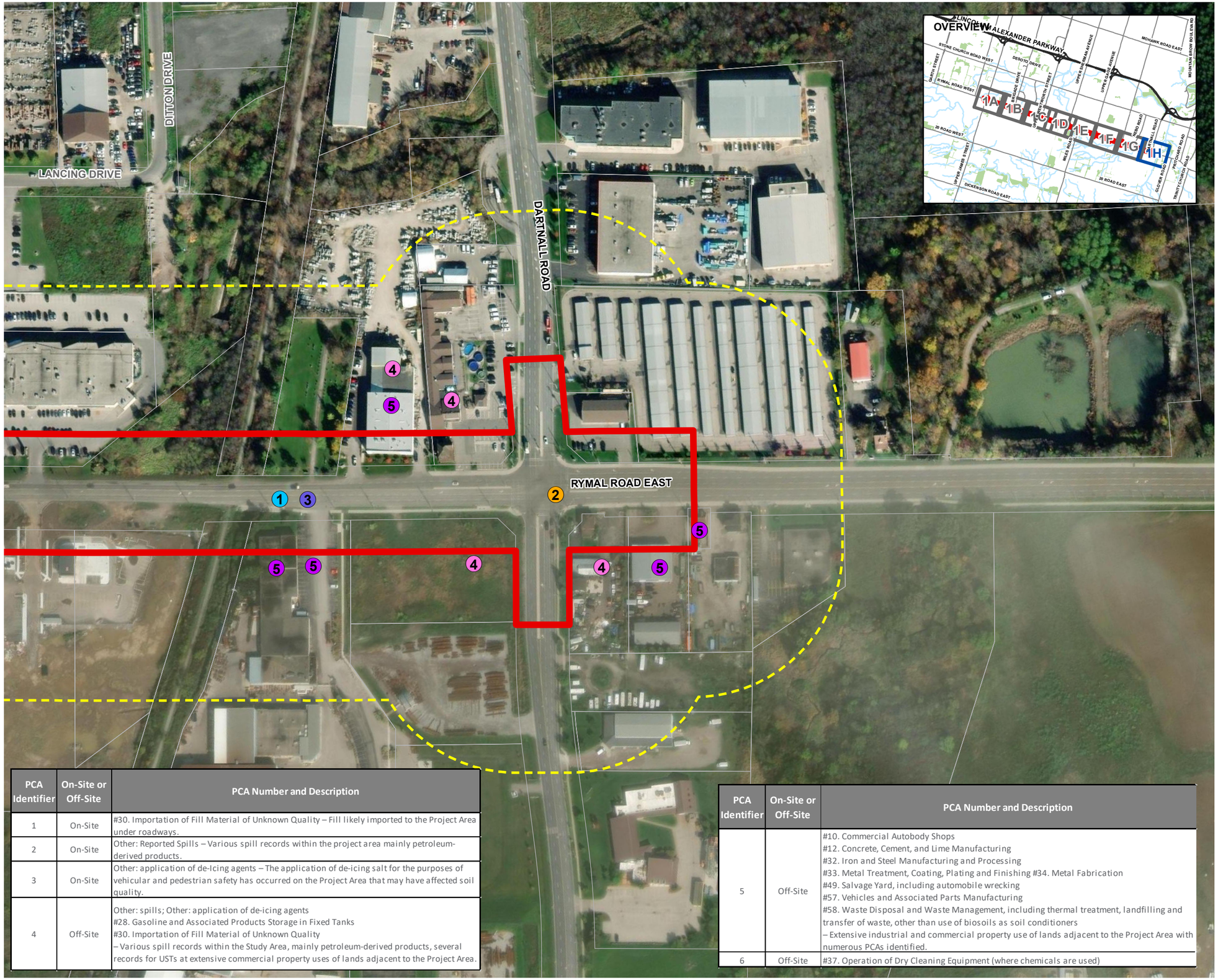

PCA Identifier	On-Site or Off-Site	PCA Number and Description
1	On-Site	#30. Importation of Fill Material of Unknown Quality – Fill likely imported to the Project Area under roadways.
2	On-Site	Other: Reported Spills – Various spill records within the project area mainly petroleum-derived products.
3	On-Site	Other: application of de-Icing agents – The application of de-icing salt for the purposes of vehicular and pedestrian safety has occurred on the Project Area that may have affected soil quality.
4	Off-Site	Other: spills; Other: application of de-icing agents #28. Gasoline and Associated Products Storage in Fixed Tanks #30. Importation of Fill Material of Unknown Quality – Various spill records within the Study Area, mainly petroleum-derived products, several records for USTs at extensive commercial property uses of lands adjacent to the Project Area.

PCA Identifier	On-Site or Off-Site	PCA Number and Description
5	Off-Site	#10. Commercial Autobody Shops #12. Concrete, Cement, and Lime Manufacturing #32. Iron and Steel Manufacturing and Processing #33. Metal Treatment, Coating, Plating and Finishing #34. Metal Fabrication #49. Salvage Yard, including automobile wrecking #57. Vehicles and Associated Parts Manufacturing #58. Waste Disposal and Waste Management, including thermal treatment, landfilling and transfer of waste, other than use of biosoils as soil conditioners – Extensive industrial and commercial property use of lands adjacent to the Project Area with numerous PCAs identified.
6	Off-Site	#37. Operation of Dry Cleaning Equipment (where chemicals are used)

FILE LOCATION: K:\2020\203410\Product\Client\APU\203410_APU_03_PCAs_DDP.mxd

RYMAL ROAD
ASSESSMENT OF PAST USES

POTENTIALLY CONTAMINATING ACTIVITIES (PCA)
PAGE 3H

- Project Boundary
- Natural Heritage Study Area (120m)
- Property Parcel

Potentially Contaminating Activities (PCA)

- PCA Point 1: Fill Material
- PCA Point 2: Spills
- PCA Point 3: Deicing Agent
- PCA Point 4: Tanks
- PCA Point 5: Industrial, Junkyards Yards, Waste
- PCA Point : Dry cleaning

SCALE 1:2,500

0 15 30 60 m

MAP DRAWING INFORMATION:
DATA PROVIDED BY LIO/MNRF, City of Hamilton Offical Plan Schedule, Hamilton Region Conservation Authority. ESRI Imagery Basemap

MAP CREATED BY: LMM/DU/RR
MAP CHECKED BY: CC/JB
MAP PROJECTION: NAD 1983 CSRS UTM Zone 17N

DILLON CONSULTING

PROJECT: 20-3410
STATUS: DRAFT
DATE: 2024-10-10

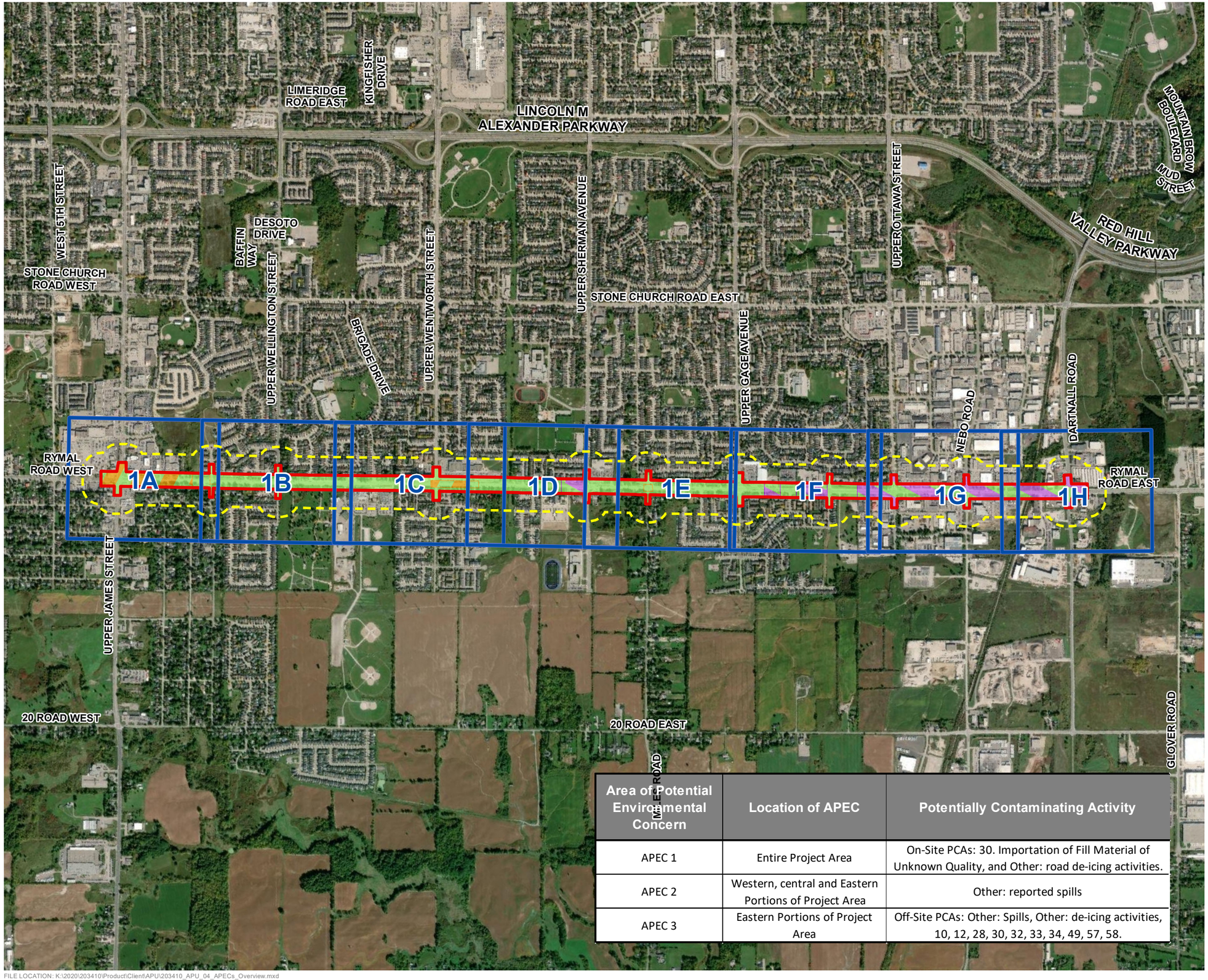

Area of Potential Environmental Concern	Location of APEC	Potentially Contaminating Activity
APEC 1	Entire Project Area	On-Site PCAs: 30. Importation of Fill Material of Unknown Quality, and Other: road de-icing activities.
APEC 2	Western, central and Eastern Portions of Project Area	Other: reported spills
APEC 3	Eastern Portions of Project Area	Off-Site PCAs: Other: Spills, Other: de-icing activities, 10, 12, 28, 30, 32, 33, 34, 49, 57, 58.

RYMAL ROAD
ASSESSMENT OF PAST USES

AREAS OF POTENTIAL ENVIORNMENTAL CONCERN (APECS)
FIGURE 4

Project Boundary
Study Area
Page

Areas of Potential Enviornmental Concern (APECs)

APEC 1
APEC 2
APEC 3

SCALE 1:20,000

0 130 260 520 m

MAP DRAWING INFORMATION:
DATA PROVIDED BY LIO/ MNRF, City of Hamilton Offical Plan Schedule, Hamilton Region Conservation Authority, ESRI Imagery Basemap

MAP CREATED BY: LMM/DU/RR
MAP CHECKED BY: CC/JB
MAP PROJECTION: NAD 1983 CSRS UTM Zone 17N

DILLON CONSULTING

PROJECT: 20-3410
STATUS: DRAFT
DATE: 2024-10-10

FILE LOCATION: K:\2020\203410\Product\Client\APU\203410_APU_04_APECs_Overview.mxd

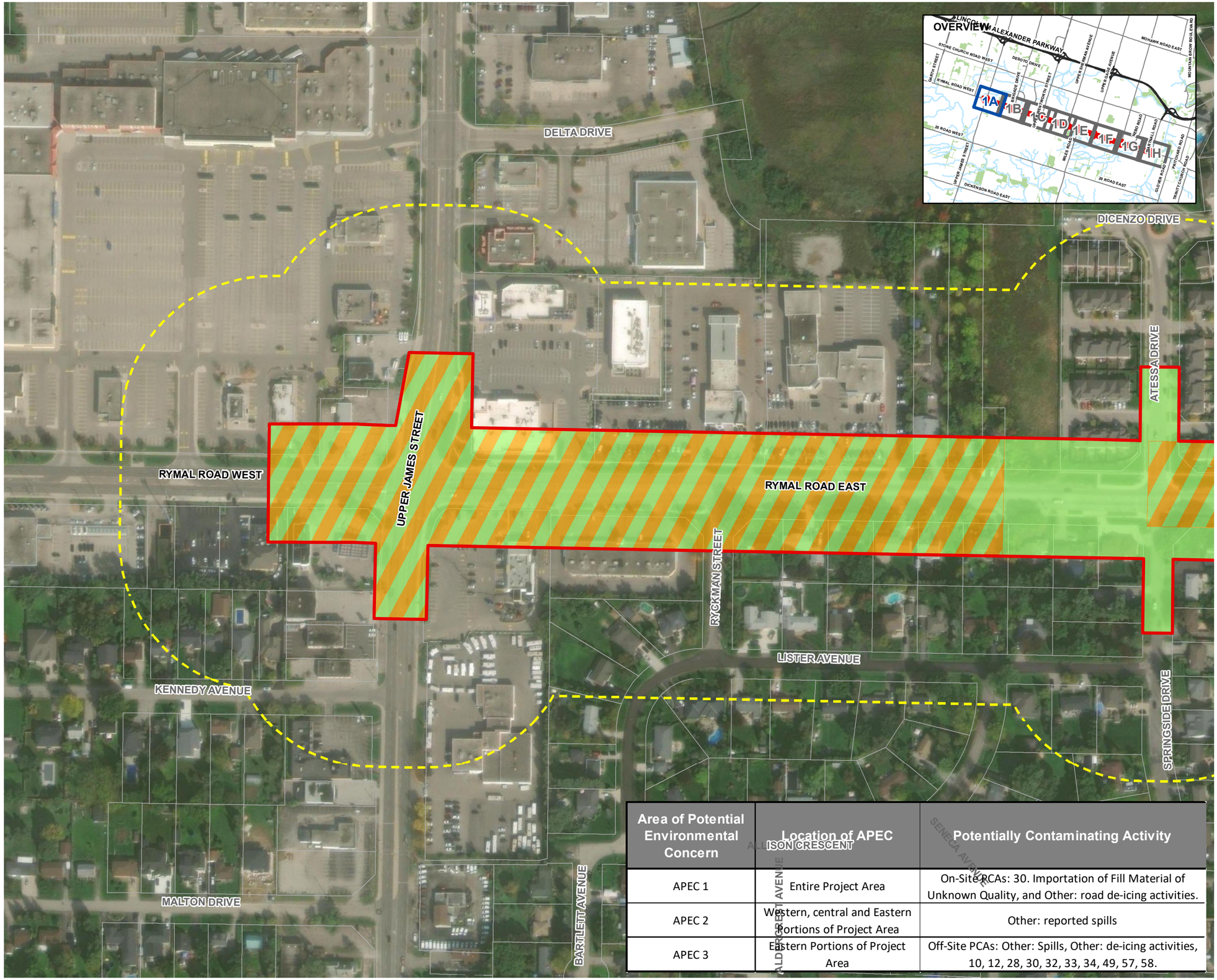

Area of Potential Environmental Concern	Location of APEC	Potentially Contaminating Activity
APEC 1	Entire Project Area	On-Site PCAs: 30. Importation of Fill Material of Unknown Quality, and Other: road de-icing activities.
APEC 2	Western, central and Eastern Portions of Project Area	Other: reported spills
APEC 3	Eastern Portions of Project Area	Off-Site PCAs: Other: Spills, Other: de-icing activities, 10, 12, 28, 30, 32, 33, 34, 49, 57, 58.

RYMAL ROAD
ASSESSMENT OF PAST USES

AREAS OF POTENTIAL ENVIORNMENTAL CONCERN (APECS)
PAGE 4A

- Project Boundary
- Natural Heritage Study Area (120m)
- Property Parcel

Areas of Potential Enviornmental Concern (APECs)

- APEC 1
- APEC 2
- APEC 3

SCALE 1:2,500

0 15 30 60 m

MAP DRAWING INFORMATION:
DATA PROVIDED BY LIO/MNRF, City of Hamilton Offical Plan Schedule, Hamilton Region Conservation Authority. ESRI Imagery Basemap

MAP CREATED BY: LMM/DU/RR
MAP CHECKED BY: CC/JB
MAP PROJECTION: NAD 1983 CSRS UTM Zone 17N

DILLON CONSULTING

PROJECT: 20-3410
STATUS: DRAFT
DATE: 2024-10-10

FILE LOCATION: K:\2020\203410\Product\Client\APU\203410_APU_04_APECs_DDP.mxd

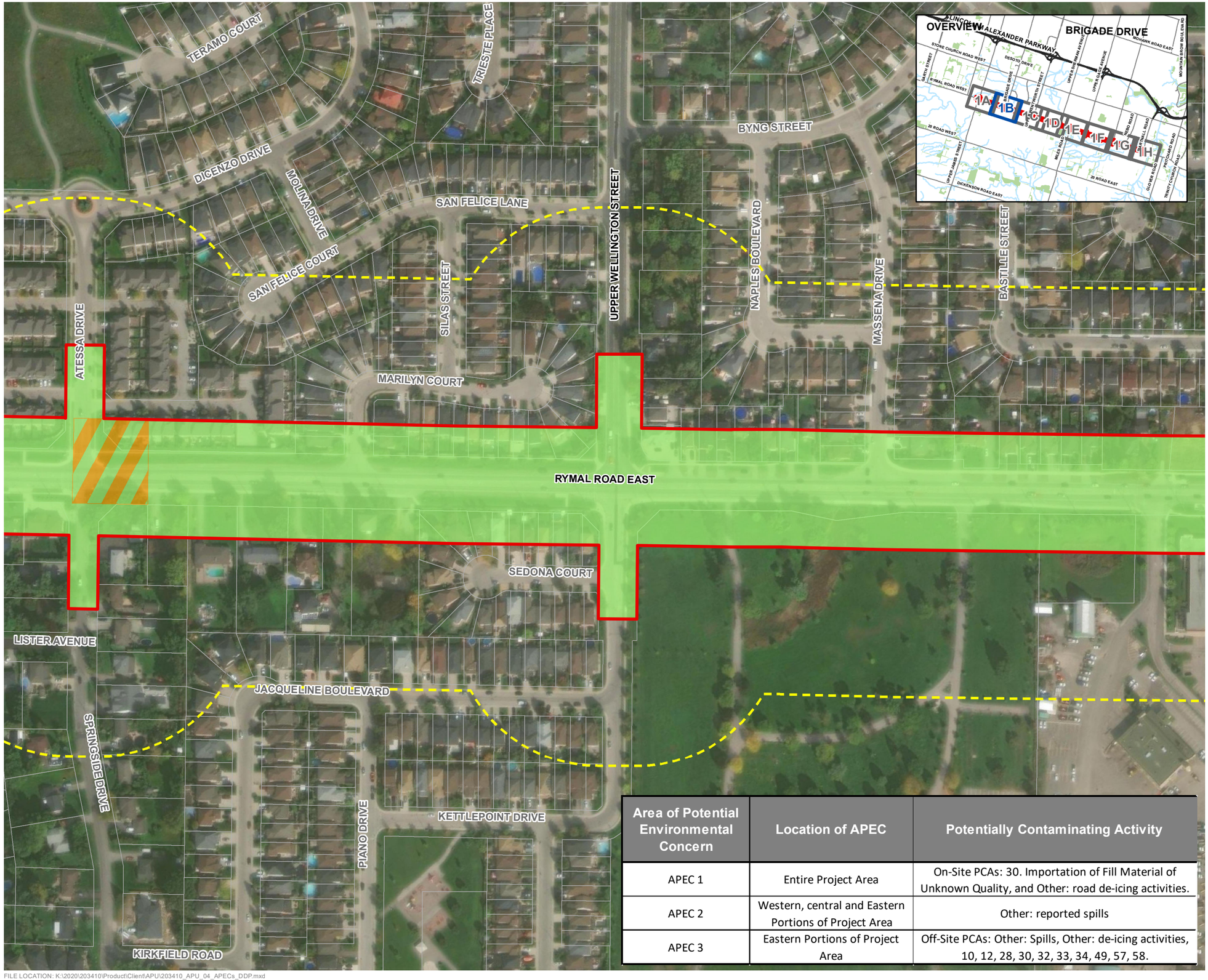

Area of Potential Environmental Concern	Location of APEC	Potentially Contaminating Activity
APEC 1	Entire Project Area	On-Site PCAs: 30. Importation of Fill Material of Unknown Quality, and Other: road de-icing activities.
APEC 2	Western, central and Eastern Portions of Project Area	Other: reported spills
APEC 3	Eastern Portions of Project Area	Off-Site PCAs: Other: Spills, Other: de-icing activities, 10, 12, 28, 30, 32, 33, 34, 49, 57, 58.

RYMAL ROAD
ASSESSMENT OF PAST USES

AREAS OF POTENTIAL ENVIORNMENTAL CONCERN (APECS)
PAGE 4B

Project Boundary
Natural Heritage Study Area (120m)
Property Parcel

Areas of Potential Enviornmental Concern (APECs)

APEC 1
APEC 2
APEC 3

SCALE 1:2,500

0 15 30 60 m

MAP DRAWING INFORMATION:
DATA PROVIDED BY LIO/MNRF, City of Hamilton Offical Plan Schedule, Hamilton Region Conservation Authority. ESRI Imagery Basemap

MAP CREATED BY: LMM/DU/RR
MAP CHECKED BY: CC/JB
MAP PROJECTION: NAD 1983 CSRS UTM Zone 17N

DILLON CONSULTING

PROJECT: 20-3410
STATUS: DRAFT
DATE: 2024-10-10

FILE LOCATION: K:\2020\203410\Product\Client\APU\203410_APU_04_APECs_DDP.mxd

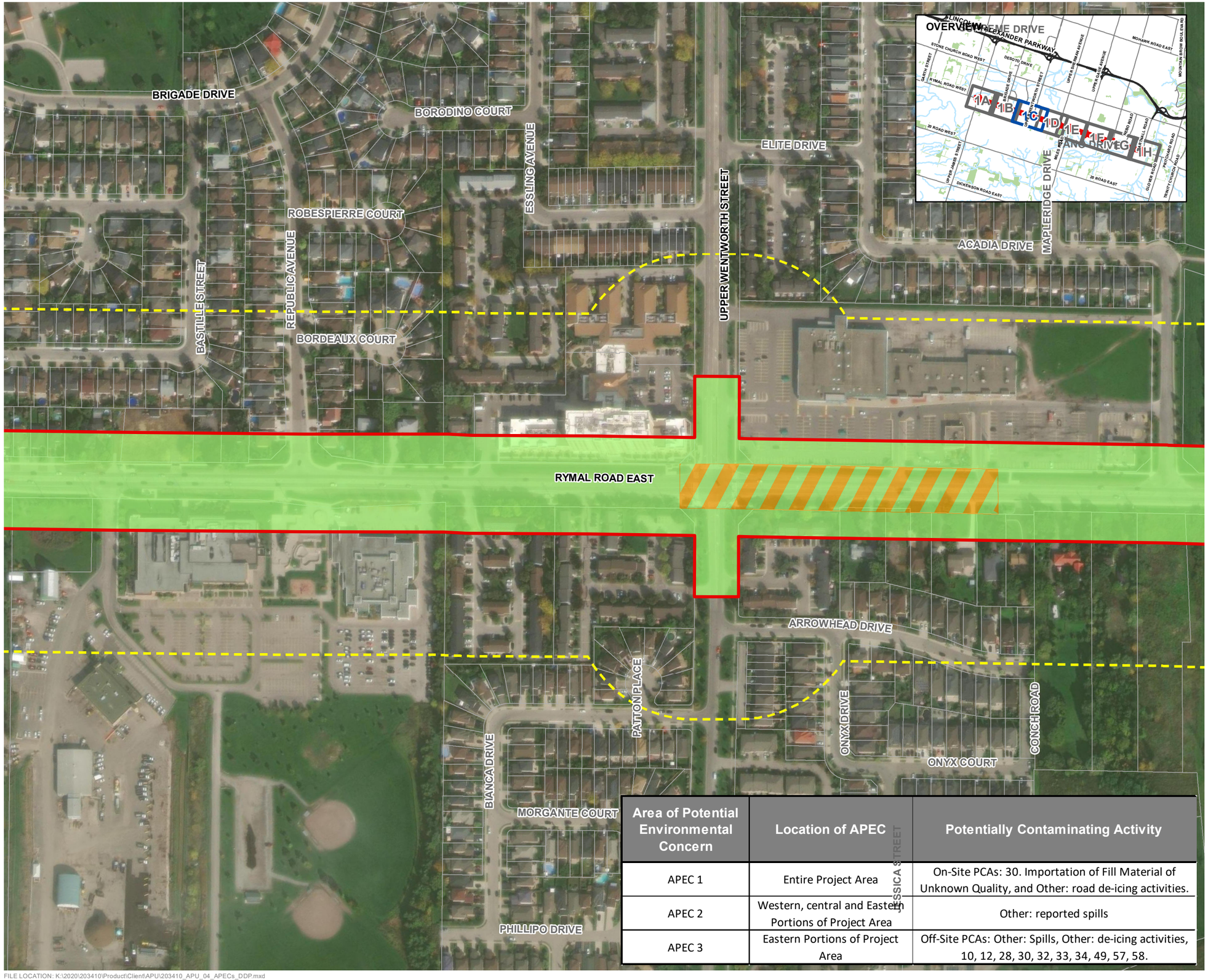

Area of Potential Environmental Concern	Location of APEC	Potentially Contaminating Activity
APEC 1	Entire Project Area	On-Site PCAs: 30. Importation of Fill Material of Unknown Quality, and Other: road de-icing activities.
APEC 2	Western, central and Eastern Portions of Project Area	Other: reported spills
APEC 3	Eastern Portions of Project Area	Off-Site PCAs: Other: Spills, Other: de-icing activities, 10, 12, 28, 30, 32, 33, 34, 49, 57, 58.

RYMAL ROAD
ASSESSMENT OF PAST USES

AREAS OF POTENTIAL ENVIORNMENTAL CONCERN (APECS)
PAGE 4C

Project Boundary
Natural Heritage Study Area (120m)
Property Parcel

Areas of Potential Enviornmental Concern (APECs)

APEC 1
APEC 2
APEC 3

SCALE 1:3,000

0 15 30 60 m

MAP DRAWING INFORMATION:
DATA PROVIDED BY LIO/MNRF, City of Hamilton Offical Plan Schedule, Hamilton Region Conservation Authority. ESRI Imagery Basemap

MAP CREATED BY: LMM/DU/RR
MAP CHECKED BY: CC/JB
MAP PROJECTION: NAD 1983 CSRS UTM Zone 17N

DILLON CONSULTING

PROJECT: 20-3410
STATUS: DRAFT
DATE: 2024-10-10

FILE LOCATION: K:\2020\203410\Product\Client\APU\203410_APU_04_APECs_DDP.mxd

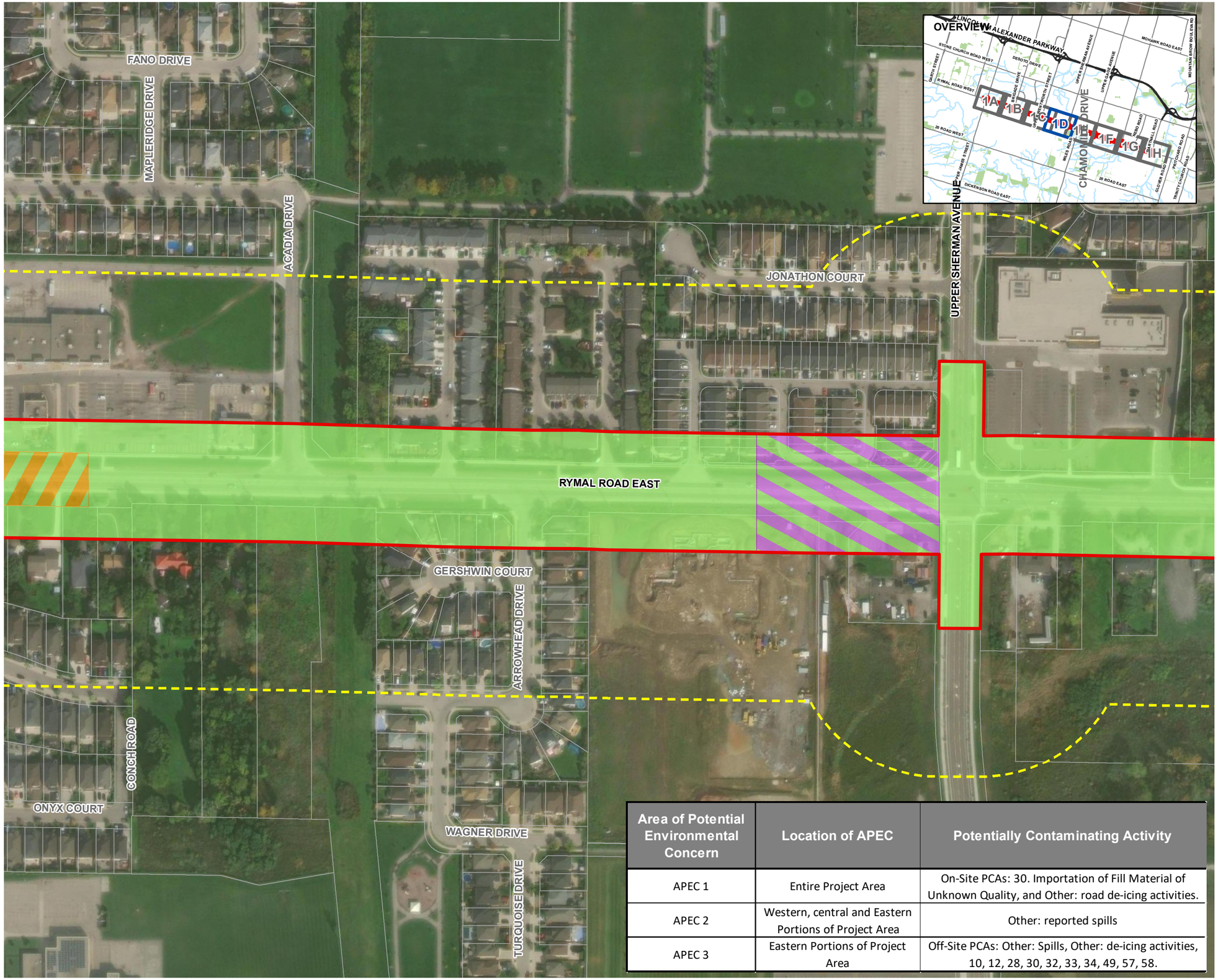

Area of Potential Environmental Concern	Location of APEC	Potentially Contaminating Activity
APEC 1	Entire Project Area	On-Site PCAs: 30. Importation of Fill Material of Unknown Quality, and Other: road de-icing activities.
APEC 2	Western, central and Eastern Portions of Project Area	Other: reported spills
APEC 3	Eastern Portions of Project Area	Off-Site PCAs: Other: Spills, Other: de-icing activities, 10, 12, 28, 30, 32, 33, 34, 49, 57, 58.

RYMAL ROAD
ASSESSMENT OF PAST USES

AREAS OF POTENTIAL ENVIORNMENTAL CONCERN (APECS)
PAGE 4D

Project Boundary
Natural Heritage Study Area (120m)
Property Parcel

Areas of Potential Enviornmental Concern (APECs)

APEC 1
APEC 2
APEC 3

SCALE 1:2,500

0 15 30 60 m

MAP DRAWING INFORMATION:
DATA PROVIDED BY LIO/MNRF, City of Hamilton Offical Plan Schedule, Hamilton Region Conservation Authority. ESRI Imagery Basemap

MAP CREATED BY: LMM/DU/RR
MAP CHECKED BY: CC/JB
MAP PROJECTION: NAD 1983 CSRS UTM Zone 17N

DILLON CONSULTING

PROJECT: 20-3410
STATUS: DRAFT
DATE: 2024-10-10

FILE LOCATION: K:\2020\203410\Product\Client\APU\203410_APU_04_APECs_DDP.mxd

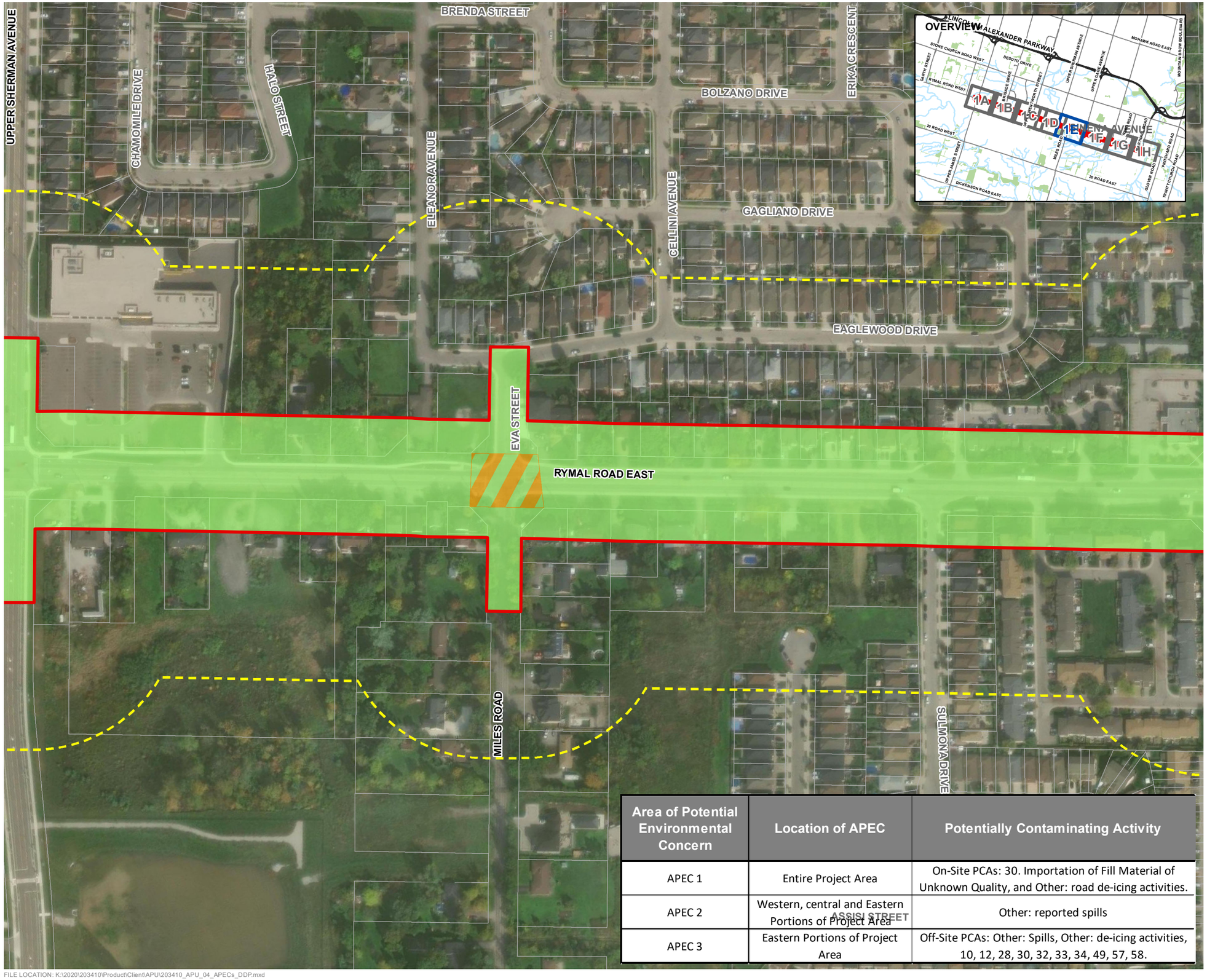

Area of Potential Environmental Concern	Location of APEC	Potentially Contaminating Activity
APEC 1	Entire Project Area	On-Site PCAs: 30. Importation of Fill Material of Unknown Quality, and Other: road de-icing activities.
APEC 2	Western, central and Eastern Portions of Project Area	Other: reported spills
APEC 3	Eastern Portions of Project Area	Off-Site PCAs: Other: Spills, Other: de-icing activities, 10, 12, 28, 30, 32, 33, 34, 49, 57, 58.

RYMAL ROAD
ASSESSMENT OF PAST USES

AREAS OF POTENTIAL ENVIORNMENTAL CONCERN (APECS)
PAGE 4E

Project Boundary
Natural Heritage Study Area (120m)
Property Parcel

Areas of Potential Enviornmental Concern (APECs)

APEC 1
APEC 2
APEC 3

SCALE 1:2,500

0 15 30 60 m

MAP DRAWING INFORMATION:
DATA PROVIDED BY LIO/MNRF, City of Hamilton Offical Plan Schedule, Hamilton Region Conservation Authority. ESRI Imagery Basemap

MAP CREATED BY: LMM/DU/RR
MAP CHECKED BY: CC/JB
MAP PROJECTION: NAD 1983 CSRS UTM Zone 17N

DILLON CONSULTING

PROJECT: 20-3410
STATUS: DRAFT
DATE: 2024-10-10

FILE LOCATION: K:\2020\203410\Product\Client\APU\203410_APU_04_APECs_DDP.mxd

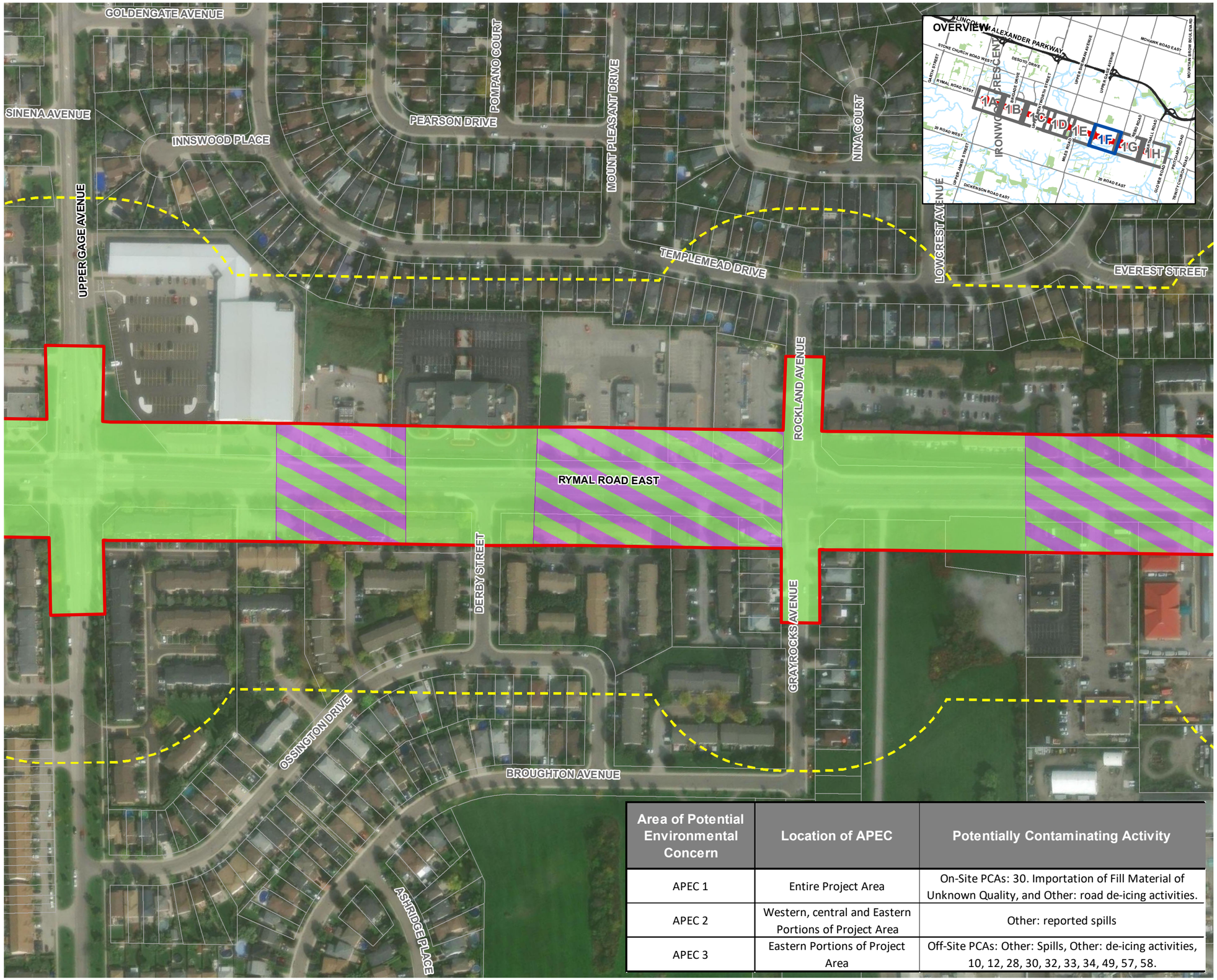

Area of Potential Environmental Concern	Location of APEC	Potentially Contaminating Activity
APEC 1	Entire Project Area	On-Site PCAs: 30. Importation of Fill Material of Unknown Quality, and Other: road de-icing activities.
APEC 2	Western, central and Eastern Portions of Project Area	Other: reported spills
APEC 3	Eastern Portions of Project Area	Off-Site PCAs: Other: Spills, Other: de-icing activities, 10, 12, 28, 30, 32, 33, 34, 49, 57, 58.

RYMAL ROAD
ASSESSMENT OF PAST USES

AREAS OF POTENTIAL ENVIORNMENTAL CONCERN (APECS)
PAGE 4F

Project Boundary
Natural Heritage Study Area (120m)
Property Parcel

Areas of Potential Enviornmental Concern (APECs)

APEC 1
APEC 2
APEC 3

SCALE 1:2,500

0 15 30 60 m

MAP DRAWING INFORMATION:
DATA PROVIDED BY LIO/MNRF, City of Hamilton Offical Plan Schedule, Hamilton Region Conservation Authority. ESRI Imagery Basemap

MAP CREATED BY: LMM/DU/RR
MAP CHECKED BY: CC/JB
MAP PROJECTION: NAD 1983 CSRS UTM Zone 17N

DILLON CONSULTING

PROJECT: 20-3410
STATUS: DRAFT
DATE: 2024-10-10

FILE LOCATION: K:\2020\203410\Product\Client\APU\203410_APU_04_APECs_DDP.mxd

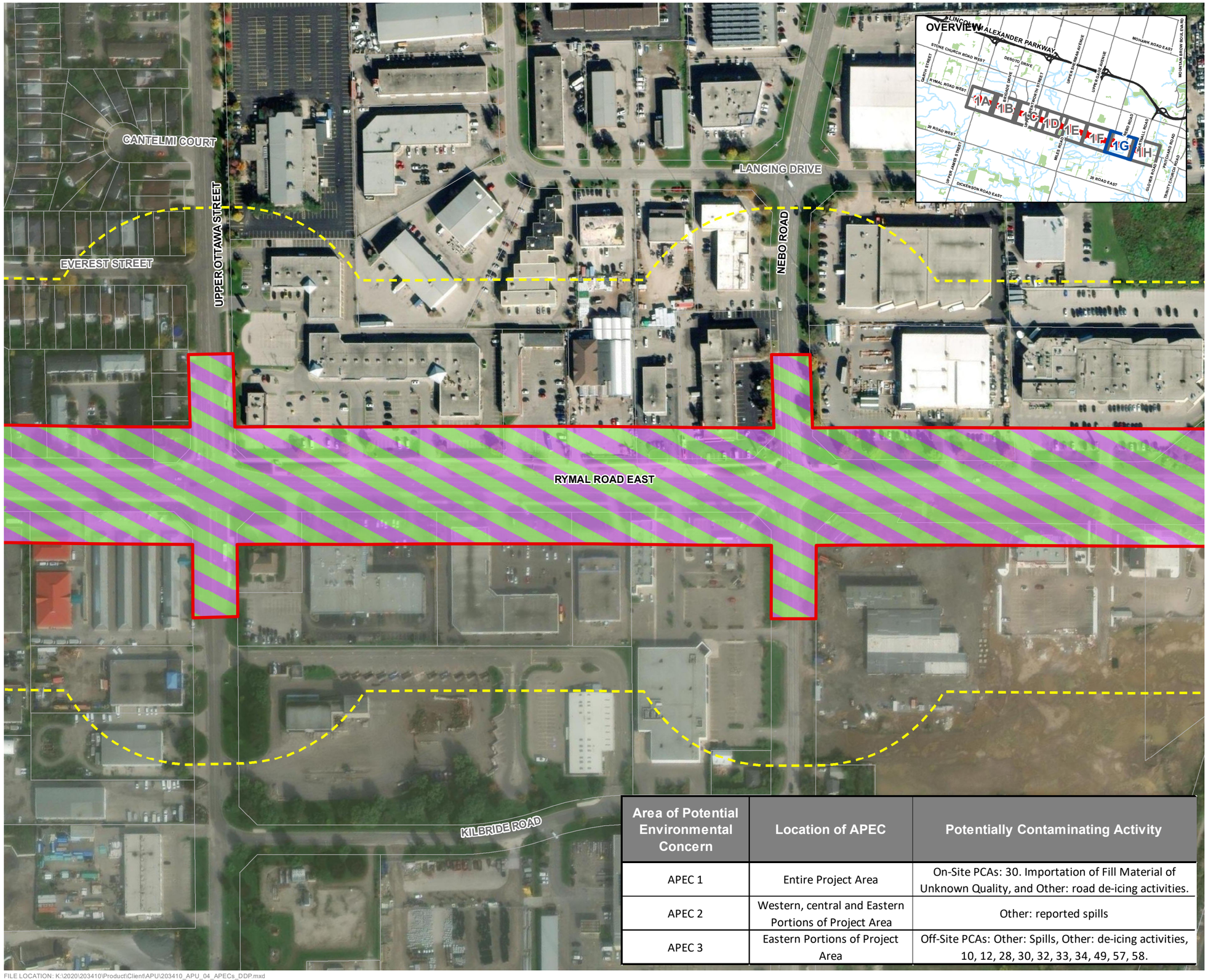

Area of Potential Environmental Concern	Location of APEC	Potentially Contaminating Activity
APEC 1	Entire Project Area	On-Site PCAs: 30. Importation of Fill Material of Unknown Quality, and Other: road de-icing activities.
APEC 2	Western, central and Eastern Portions of Project Area	Other: reported spills
APEC 3	Eastern Portions of Project Area	Off-Site PCAs: Other: Spills, Other: de-icing activities, 10, 12, 28, 30, 32, 33, 34, 49, 57, 58.

RYMAL ROAD
ASSESSMENT OF PAST USES

AREAS OF POTENTIAL ENVIORNMENTAL CONCERN (APECS)
PAGE 4G

Project Boundary
Natural Heritage Study Area (120m)
Property Parcel

Areas of Potential Enviornmental Concern (APECs)

APEC 1
APEC 2
APEC 3

SCALE 1:2,500

0 15 30 60 m

MAP DRAWING INFORMATION:
DATA PROVIDED BY LIO/MNRF, City of Hamilton Offical Plan Schedule, Hamilton Region Conservation Authority. ESRI Imagery Basemap

MAP CREATED BY: LMM/DU/RR
MAP CHECKED BY: CC/JB
MAP PROJECTION: NAD 1983 CSRS UTM Zone 17N

DILLON CONSULTING

PROJECT: 20-3410
STATUS: DRAFT
DATE: 2024-10-10

FILE LOCATION: K:\2020\203410\Product\Client\APU\203410_APU_04_APECs_DDP.mxd

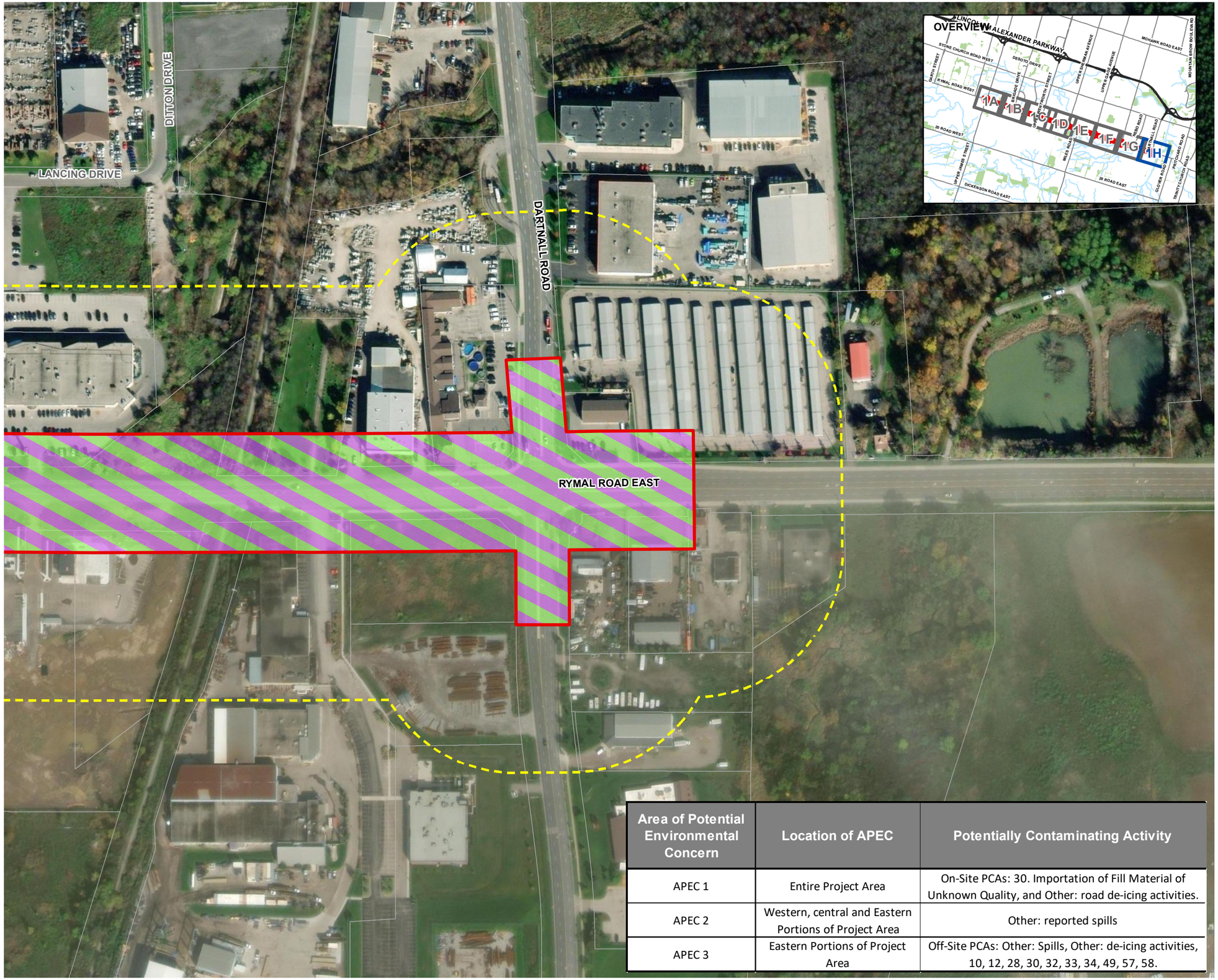

Area of Potential Environmental Concern	Location of APEC	Potentially Contaminating Activity
APEC 1	Entire Project Area	On-Site PCAs: 30. Importation of Fill Material of Unknown Quality, and Other: road de-icing activities.
APEC 2	Western, central and Eastern Portions of Project Area	Other: reported spills
APEC 3	Eastern Portions of Project Area	Off-Site PCAs: Other: Spills, Other: de-icing activities, 10, 12, 28, 30, 32, 33, 34, 49, 57, 58.

RYMAL ROAD
ASSESSMENT OF PAST USES

AREAS OF POTENTIAL ENVIORNMENTAL CONCERN (APECS)
PAGE 4H

Project Boundary
Natural Heritage Study Area (120m)
Property Parcel

Areas of Potential Enviornmental Concern (APECs)

APEC 1
APEC 2
APEC 3

SCALE 1:2,500

0 15 30 60 m

MAP DRAWING INFORMATION:
DATA PROVIDED BY LIO/MNRF, City of Hamilton Offical Plan Schedule, Hamilton Region Conservation Authority. ESRI Imagery Basemap

MAP CREATED BY: LMM/DU/RR
MAP CHECKED BY: CC/JB
MAP PROJECTION: NAD 1983 CSRS UTM Zone 17N

DILLON CONSULTING

PROJECT: 20-3410
STATUS: DRAFT
DATE: 2024-10-10

FILE LOCATION: K:\2020\203410\Product\Client\APU\203410_APU_04_APECs_DDP.mxd

Appendix A

Regulatory Correspondence

Ortega, Lou <lortega@dillon.ca>

TSSA Records Search Hamilton

Ortega, Lou <lortega@dillon.ca> Thu, Aug 1, 2024 at 1:42 PM
To: publicinformationservices@tssa.org

Good afternoon,

We are conducting an Assessment of Past Uses for a property in Hamilton, Ontario.

Does the TSSA have any records of fuel storage tanks or facilities for any of the following addresses?

- 1361 Rymal Rd E, Hamilton, ON L8W 3N1
- 145 Dartnall Rd, Hamilton, ON L8W 3N1
- 1333 Rymal Rd E, Hamilton, ON L8W 3N1
- 1315 Rymal Rd E, Hamilton, ON L8W 3N1
- 1275 Rymal Rd E, Hamilton, ON L8W 3N1
- 1245 Rymal Rd E, Hamilton, ON L8W 3N1
- 1205 Rymal Rd E, Hamilton, ON L8W 3M9
- 1177 Rymal Rd E, Hamilton, ON L8W 3M9
- 1167 Rymal Rd E, Hamilton, ON L8W 3M7
- 1157 Rymal Rd E, Hamilton, ON L8W 3M6

Thank you in advance

--

Lou Ortega
Dillon Consulting Limited
235 Yorkland Boulevard Suite 800
Toronto, Ontario, M2J 4Y8
T - 416.229.4646ext. 2066
lortega@dillon.ca
www.dillon.ca

BEST MANAGED COMPANIES
Platinum member

Ortega, Lou <lortega@dillon.ca>

TSSA Records Search Hamilton

Public Information Services <publicinformationservices@tssa.org> Thu, Aug 1, 2024 at 2:14 PM
To: "Ortega, Lou" <lortega@dillon.ca>

Hello,

RECORD FOUND IN CURRENT DATABASE:

- We confirm that there are **fuels records** in our database at the subject address(es).

Inventory Number	Address	City	Province	Postal Code	Reason Code	Asset Type / Inventory Item	Program
10781338	1157 RYMAL RD E	HAMILTON	ON	L8W 3M6	EXPIRED	FS LIQUID FUEL TANK	FS
10781353	1157 RYMAL RD E	HAMILTON	ON	L8W 3M6	EXPIRED	FS LIQUID FUEL TANK	FS
10781371	1157 RYMAL RD E	HAMILTON	ON	L8W 3M6	EXPIRED	FS LIQUID FUEL TANK	FS
9811614	1157 RYMAL RD E	HAMILTON	ON	L8W 3M6	Customer Shutdown	FS GASOLINE STATION - FULL SERVE	FS
10289291	1177 RYMAL RD E	HAMILTON	ON	L8W 3M9	EXPIRED	FS GASOLINE STATION - SELF SERVE	FS
10781388	1177 RYMAL RD E	HAMILTON	ON	L8W 3M9	EXPIRED	FS LIQUID FUEL TANK	FS
10781404	1177 RYMAL RD E	HAMILTON	ON	L8W 3M9	EXPIRED	FS LIQUID FUEL TANK	FS
10781419	1177 RYMAL RD E	HAMILTON	ON	L8W 3M9	EXPIRED	FS LIQUID FUEL TANK	FS
10781437	1177 RYMAL RD E	HAMILTON	ON	L8W 3M9	EXPIRED	FS LIQUID FUEL TANK	FS
11603494	1177 RYMAL RD E	HAMILTON	ON	L8W 3M9	EXPIRED	FS LIQUID FUEL TANK	FS
11603522	1177 RYMAL RD E	HAMILTON	ON	L8W 3M9	EXPIRED	FS LIQUID FUEL TANK	FS
11603538	1177 RYMAL RD E	HAMILTON	ON	L8W 3M9	EXPIRED	FS LIQUID FUEL TANK	FS
11603551	1177 RYMAL RD E	HAMILTON	ON	L8W 3M9	EXPIRED	FS LIQUID FUEL TANK	FS
11603563	1177 RYMAL RD E	HAMILTON	ON	L8W 3M9	EXPIRED	FS LIQUID FUEL TANK	FS
9814418	1177 RYMAL RD E	HAMILTON	ON	L8W 3M9	EXPIRED	FS GASOLINE STATION - SELF SERVE	FS
01309	1245 Rymal Rd E	HAMILTON	ON	L8W 3N1	Active	FS CYLINDER EXCHANGE	FS

64692104	1315 RYMAL RD E	HAMILTON	ON	L8W 3N1	Active	FS APPLIANCE	FS
10147866	1333 RYMAL RD E	HAMILTON	ON	L8W 3N1	EXPIRED	FS PROPANE REFILL CNTR - CYLR FILL	FS
11409018	1333 RYMAL RD E	HAMILTON	ON	L8W 3N1	EXPIRED	FS PROPANE TANK	FS

***NO OTHER RECORDS FOUND IN CURRENT DATABASE REGARDING THIS REQUEST**

This is not a confirmation that there are no records in the archives. For a further search in our archives, please go to the **TSSA Client Portal** to complete an Application for Release of Public Information.

Please refer to How to Submit a Public Information Request (tssa.org) for instructions.

The associated fee must be paid via credit card (Visa or MasterCard).

Once all steps have been successfully completed you will receive your payment receipt via email.

TSSA does not make any representations or warranties with respect to the accuracy or completeness of any records released. The requestor assumes all risk in using or relying on the information provided.

If you have any questions or concerns, please do not hesitate to contact our Public Information Release team at publicinformationservices@tssa.org.

Warm regards,

Connie Hill | Public Information Agent

Public Information

345 Carlingview Drive

Toronto, Ontario M9W 6N9

Tel: +1 416-734-3383 | Fax: +1 416-734-3568 | E-Mail: chill@tssa.org

www.tssa.org

Winner of 2024 5-Star Safety Cultures Award

From: Ortega, Lou <lortega@dillon.ca>
Sent: Thursday, August 1, 2024 1:43 PM
To: Public Information Services <publicinformationservices@tssa.org>
Subject: TSSA Records Search Hamilton

[CAUTION]: This email originated outside the organisation.
Please do not click links or open attachments unless you recognise the source of this email and know the content is safe.

[Quoted text hidden]

This message is directed in confidence solely to the person(s) named above and may contain privileged, confidential or private information which is not to be disclosed. If you are not the addressee or an authorized representative thereof, please contact the undersigned and then destroy this message.

Ce message est destiné uniquement aux personnes indiquées dans l'entête et peut contenir une information privilégiée, confidentielle ou privée et ne pouvant être divulguée. Si vous n'êtes pas le destinataire de ce message ou une personne autorisée à le recevoir, veuillez communiquer avec le soussigné et ensuite détruire ce message.

This electronic message and any attached documents are intended only for the named recipients. This communication from the Technical Standards and Safety Authority may contain information that is privileged, confidential or otherwise protected from disclosure and it must not be disclosed, copied, forwarded or distributed without authorization. If you have received this message in error, please notify the sender immediately and delete the original message.

Ortega, Lou <lortega@dillon.ca>

TSSA Records Search Hamilton

Ortega, Lou <lortega@dillon.ca> Fri, Aug 2, 2024 at 3:03 PM
To: publicinformationservices@tssa.org

Hello,

We are conducting an Assessment of Past Uses for a property in Hamilton, Ontario.

Does the TSSA have any records of fuel storage tanks or facilities for any of the following addresses?

- 1575 Upper Ottawa St., Hamilton, ON L8W 3E2
- 1081 Rymal Rd E, Hamilton, ON L8W 3M5
- 1049 Rymal Rd E, Hamilton, ON L8W 3M3
- 1054 Rymal Rd E, Hamilton, ON L8W 3N6
- 1001 Rymal Rd E, Hamilton, ON L8W 3M2
- 987 Rymal Rd E, Hamilton, ON L8W 3M2
- 967 Rymal Rd E, Hamilton, ON L8W 2M2
- 973 Rymal Rd E, Hamilton, ON L8W 3M2
- 947 Rymal Rd E, Hamilton, ON L8W 3M2
- 927 Rymal Rd E, Hamilton, ON L8W 3M2

Thank you,

--

Lou Ortega
Dillon Consulting Limited
235 Yorkland Boulevard Suite 800
Toronto, Ontario, M2J 4Y8
T - 416.229.4646ext. 2066
lortega@dillon.ca
www.dillon.ca

BEST MANAGED COMPANIES
Platinum member

DILLON CONSULTING

Ortega, Lou <lortega@dillon.ca>

TSSA Records Search Hamilton

Public Information Services <publicinformationservices@tssa.org> Fri, Aug 2, 2024 at 4:21 PM
To: "Ortega, Lou" <lortega@dillon.ca>

Hello ,

RECORD FOUND IN CURRENT DATABASE:

- We confirm that there are **fuels records** in our database at the subject address(es).

Inventory Number	Address	City	Province	Postal Code	Reason Code	Asset Class / Inventory Context	Asset Type / Inventory Item
10781273	927 RYMAL RD E	HAMILTON	ON	L8W 3M2	Active	FS Liquid Fuel	FS LIQUID FUEL TANK
10781285	927 RYMAL RD E	HAMILTON	ON	L8W 3M2	Active	FS Liquid Fuel	FS LIQUID FUEL TANK
10781294	927 RYMAL RD E	HAMILTON	ON	L8W 3M2	Active	FS Liquid Fuel	FS LIQUID FUEL TANK
10781311	927 RYMAL RD E	HAMILTON	ON	L8W 3M2	Active	FS Liquid Fuel	FS LIQUID FUEL TANK
10781320	927 RYMAL RD E	HAMILTON	ON	L8W 3M2	Active	FS Liquid Fuel	FS LIQUID FUEL TANK
11370338	927 RYMAL RD E	HAMILTON	ON	L8W 3M2	Active	FS Liquid Fuel	FS LIQUID FUEL TANK
11413092	927 RYMAL RD E	HAMILTON	ON	L8W 3M2	Active	FS Propane	FS PROPANE TANK
9726997	927 RYMAL RD E	HAMILTON	ON	L8W 3M2	Active	Liquid Fuels	FS GASOLINE STATION - SPLIT SERVE
9635660	927 RYMAL RD E	HAMILTON	ON	L8W 3M2	Active	Propane	
9635660-1	927 RYMAL RD E	HAMILTON	ON	L8W 3M2	Active	Propane	FS PROPANE REFILL CNTR - CYLR FILL
9635660-2	927 RYMAL RD E	HAMILTON	ON	L8W 3M2	Active	Propane	FS PROPANE REFILL CNTR - MOTOR FILL

***NO OTHER FUELS RECORDS FOUND IN CURRENT DATABASE**

This is not a confirmation that there are no records in the archives. For a further search in our archives, please go to the **TSSA Client Portal** to complete an Application for Release of Public Information.

Please refer to How to Submit a Public Information Request (tssa.org) for instructions.

The associated fee must be paid via credit card (Visa or MasterCard).

Once all steps have been successfully completed you will receive your payment receipt via email.

TSSA does not make any representations or warranties with respect to the accuracy or completeness of any records released. The requestor assumes all risk in using or relying on the information provided.

If you have any questions or concerns, please do not hesitate to contact our Public Information Release team at publicinformationservices@tssa.org.

Kind regards,

Melanie Fowler | Public Information Releases Agent

Legal

345 Carlingview Drive

Toronto, Ontario M9W 6N9

Tel: +1 416-734-3593 | Fax: +1 416-231-4903 | E-Mail: mfowler@tssa.org

www.tssa.org

Winner of 2023 5-Star Safety Cultures Award

From: Ortega, Lou <lortega@dillon.ca>
Sent: Friday, August 2, 2024 3:03 PM
To: Public Information Services <publicinformationservices@tssa.org>
Subject: TSSA Records Search Hamilton

[CAUTION]: This email originated outside the organisation.
Please do not click links or open attachments unless you recognise the source of this email and know the content is safe.

Hello,

We are conducting an Assessment of Past Uses for a property in Hamilton, Ontario.

DILLON CONSULTING

Ortega, Lou <lortega@dillon.ca>

TSSA Records Search Hamilton

Public Information Services <publicinformationservices@tssa.org> Tue, Aug 6, 2024 at 9:53 AM
To: "Ortega, Lou" <lortega@dillon.ca>

Hello ,

RECORD FOUND IN CURRENT DATABASE:

- We confirm that there are **fuels records** in our database at the subject address(es):

Inventory Number	Address	City	Province	Postal Code	Status	Asset Type / Inventory Item
14782881	505 RYMAL RD EAST UNIT 2	HAMILTON	ON	L8W 3X1	EXPIRED	FS CYLINDER EXCHANGE
64505815	505 RYMAL RD EAST	HAMILTON	ON	L8W 3X1	Active	FS CYLINDER EXCHANGE
64667377	55 RYMAL RD E	HAMILTON	ON	L9B 1B9	Active	ED Elevator
64872373	675 RYMAL RD E	HAMILTON	ON	L8W 2X8	Active	ED Elevator
73909	905 RYMAL RD E	HAMILTON	ON	L8W 3M2	Active	ED Elevator
9648221	55 RYMAL RD E	HAMILTON	ON	L9B 1B9	EXPIRED	FS PROPANE REFILL CNTR - CYLR FILL

This is not a confirmation that there are no records in the archives. For a further search in our archives, please go to the **TSSA Client Portal** to complete an Application for Release of Public Information.

Please refer to How to Submit a Public Information Request (tssa.org) for instructions.

The associated fee must be paid via credit card (Visa or MasterCard).

Once all steps have been successfully completed you will receive your payment receipt via email.

TSSA does not make any representations or warranties with respect to the accuracy or completeness of any records released. The requestor assumes all risk in using or relying on the information provided.

If you have any questions or concerns, please do not hesitate to contact our Public Information Release team at publicinformationservices@tssa.org.

Kind regards,

Sherees

Public Information Agent

Facilities and Business Services

345 Carlingview Drive

Toronto, Ontario M9W 6N9

Tel: +1-416-734-6222 | Fax: +1-416-734-3568 | E-Mail: publicinformationservices@tssa.org

www.tssa.org

From: Ortega, Lou <lortega@dillon.ca>
Sent: Tuesday, August 6, 2024 9:28 AM
To: Public Information Services <publicinformationservices@tssa.org>
Subject: TSSA Records Search Hamilton

[CAUTION]: This email originated outside the organisation.
Please do not click links or open attachments unless you recognise the source of this email and know the content is safe.

Hi,

We are conducting an Assessment of Past Uses for a property in Hamilton, Ontario.

Does the TSSA have any records of fuel storage tanks or facilities for any of the following addresses?

- 905 Rymal Rd E, Hamilton, ON L8W 3M2
- 867 Rymal Rd E, Hamilton, ON L8W 1B6
- 845 Rymal Rd E, Hamilton, ON L8W 1B6
- 675 Rymal Rd E, Hamilton, ON L8W 1B5
- 545 Rymal Rd E, Hamilton, ON L8W 0A6
- 505 Rymal Rd E, Hamilton, ON L8W 3X1
- 1620 Upper Wentworth St, Hamilton, ON L9B 2W3
- 75 Rymal Rd E, Hamilton, ON L9B 1B9
- 55 Rymal Rd E, Hamilton, ON L9B 2B9

Thank you,

--

Ortega, Lou <lortega@dillon.ca>

TSSA Records Search Hamilton

Ortega, Lou <lortega@dillon.ca> Tue, Aug 6, 2024 at 9:27 AM
To: publicinformationservices@tssa.org

Hi,

We are conducting an Assessment of Past Uses for a property in Hamilton, Ontario.

Does the TSSA have any records of fuel storage tanks or facilities for any of the following addresses?

- 905 Rymal Rd E, Hamilton, ON L8W 3M2
- 867 Rymal Rd E, Hamilton, ON L8W 1B6
- 845 Rymal Rd E, Hamilton, ON L8W 1B6
- 675 Rymal Rd E, Hamilton, ON L8W 1B5
- 545 Rymal Rd E, Hamilton, ON L8W 0A6
- 505 Rymal Rd E, Hamilton, ON L8W 3X1
- 1620 Upper Wentworth St, Hamilton, ON L9B 2W3
- 75 Rymal Rd E, Hamilton, ON L9B 1B9
- 55 Rymal Rd E, Hamilton, ON L9B 2B9

Thank you,
--

Lou Ortega
Dillon Consulting Limited
235 Yorkland Boulevard Suite 800
Toronto, Ontario, M2J 4Y8
T - 416.229.4646ext. 2066
lortega@dillon.ca
www.dillon.ca

BEST MANAGED COMPANIES
Platinum member

Ortega, Lou <lortega@dillon.ca>

TSSA Records Search Hamilton

Public Information Services <publicinformationservices@tssa.org> Wed, Aug 7, 2024 at 5:08 PM
To: "Ortega, Lou" <lortega@dillon.ca>

Hello ,

RECORD FOUND IN CURRENT DATABASE:

- We confirm that there are **fuels records** in our database at the subject address(es).

Inventory Address	Inventory City	Inventory Province	Inventory Postal Code	Asset Type / Inventory Item	Inventory Status Reason Code
1324 RYMAL RD E	HAMILTON	ON	L8W 3N1	FS CYLINDER EXCHANGE	Active
1324 RYMAL RD E	HAMILTON	ON	L8W 3N1	FS LIQUID FUEL TANK	Active
1324 RYMAL RD E	HAMILTON	ON	L8W 3N1	FS LIQUID FUEL TANK	Active
1324 RYMAL RD E	HAMILTON	ON	L8W 3N1	FS GASOLINE STATION - SELF SERVE	Active
1360 RYMAL RD E	HANNON	ON	M1E 2P8	FS PROPANE REFILL CNTR - CYLR FILL	EXPIRED
1360 RYMAL RD E	HANNON	ON	M1E 2P8	FS PROPANE TANK	EXPIRED

This is not a confirmation that there are no records in the archives. For a further search in our archives, please go to the **TSSA Client Portal** to complete an Application for Release of Public Information.

Please refer to How to Submit a Public Information Request (tssa.org) for instructions.

The associated fee must be paid via credit card (Visa or MasterCard).

Once all steps have been successfully completed you will receive your payment receipt via email.

TSSA does not make any representations or warranties with respect to the accuracy or completeness of any records released. The requestor assumes all risk in using or relying on the information provided.

If you have any questions or concerns, please do not hesitate to contact our Public Information Release team at publicinformationservices@tssa.org.

Kind regards,

Sherees

Public Information Agent

Facilities and Business Services

345 Carlingview Drive

Toronto, Ontario M9W 6N9

Tel: +1-416-734-6222 | Fax: +1-416-734-3568 | E-Mail: publicinformationservices@tssa.org

www.tssa.org

From: Ortega, Lou <lortega@dillon.ca>
Sent: Wednesday, August 7, 2024 1:58 PM
To: Public Information Services <publicinformationservices@tssa.org>
Subject: TSSA Records Search Hamilton

[CAUTION]: This email originated outside the organisation.
Please do not click links or open attachments unless you recognise the source of this email and know the content is safe.

Good afternoon,

We are conducting an Assessment of Past Uses for a property in Hamilton, Ontario.

Does the TSSA have any records of fuel storage tanks or facilities for any of the following addresses?

- 49 Rymal Rd E, Hamilton, ON L9B 1B9
- 1595 Upper James St, Hamilton, ON L9B 1K2
- 1599 Upper James St, Hamilton, ON L9B 0H7
- 1588 Upper James St, Hamilton, ON L9B 1K3
- 1600 Upper James St, Hamilton, ON L9B 1K3
- 1550 Upper James St, Hamilton, ON L9B 1K3
- 1360 Rymal Rd E, Hamilton, ON L8W 3N1
- 1324 Rymal Rd E, Hamilton, ON L8W 3N1
- 1308 Rymal Rd E, Hamilton, ON L8W 3N1

Much appreciated,

--

Lou Ortega
Dillon Consulting Limited
235 Yorkland Boulevard Suite 800
Toronto, Ontario, M2J 4Y8
T - 416.229.4646ext. 2066
lortega@dillon.ca
www.dillon.ca

This message is directed in confidence solely to the person(s) named above and may contain privileged, confidential or private information which is not to be disclosed. If you are not the addressee or an authorized representative thereof, please contact the undersigned and then destroy this message.

Ce message est destiné uniquement aux personnes indiquées dans l'entête et peut contenir une information privilégiée, confidentielle ou privée et ne pouvant être divulguée. Si vous n'êtes pas le destinataire de ce message ou une personne autorisée à le recevoir, veuillez communiquer avec le soussigné et ensuite détruire ce message.

This electronic message and any attached documents are intended only for the named recipients. This communication from the Technical Standards and Safety Authority may contain information that is privileged, confidential or otherwise protected from disclosure and it must not be disclosed, copied, forwarded or distributed without authorization. If you have received this message in error, please notify the sender immediately and delete the original message.

Ortega, Lou <lortega@dillon.ca>

TSSA Records Search Hamilton

Public Information Services <publicinformationservices@tssa.org> Thu, Aug 8, 2024 at 10:23 AM

To: "Ortega, Lou" <lortega@dillon.ca>

Hello ,

NO RECORDS FOUND IN CURRENT DATABASE:

- We confirm that there are NO **fuels records** in our database at the subject address(es).

This is not a confirmation that there are no records in the archives. For a further search in our archives, please go to the **TSSA Client Portal** to complete an Application for Release of Public Information.

Please refer to How to Submit a Public Information Request (tssa.org) for instructions.

The associated fee must be paid via credit card (Visa or MasterCard).

Once all steps have been successfully completed you will receive your payment receipt via email.

TSSA does not make any representations or warranties with respect to the accuracy or completeness of any records released. The requestor assumes all risk in using or relying on the information provided.

If you have any questions or concerns, please do not hesitate to contact our Public Information Release team at publicinformationservices@tssa.org.

Kind regards,

Sherees

Public Information Agent

Facilities and Business Services

345 Carlingview Drive

Toronto, Ontario M9W 6N9

Tel: +1-416-734-6222 | Fax: +1-416-734-3568 | E-Mail: publicinformationservices@tssa.org

www.tssa.org

From: Ortega, Lou <lortega@dillon.ca>
Sent: Thursday, August 8, 2024 8:00 AM
To: Public Information Services <publicinformationservices@tssa.org>
Subject: TSSA Records Search Hamilton

[CAUTION]: This email originated outside the organisation.
Please do not click links or open attachments unless you recognise the source of this email and know the content is safe.

Hello,

We are conducting an Assessment of Past Uses for a property in Hamilton, Ontario.

Does the TSSA have any records of fuel storage tanks or facilities for any of the following addresses?

- 1260 Rymal Rd E, Hamilton, ON L8W 3N1
- 1240 Rymal Rd E, Hamilton, ON L8W 3N1
- 1188 Rymal Rd E, Hamilton, ON L8W 3N7

- 1170 Rymal Rd E, Hamilton, ON L8W 3N7
- 1160 Rymal Rd E, Hamilton, ON L8W 3N7
- 1154 Rymal Rd E, Hamilton, ON L8W 3N7
- 1124 Rymal Rd E, Hamilton, ON L8W 3N7
- 1088 Rymal Rd E, Hamilton, ON L8W 3N6
- 1070 Rymal Rd E, Hamilton, ON L8W 3N6
- 1060 Rymal Rd E, Hamilton, ON L8W 3N6

Thank you,

--

Lou Ortega
Dillon Consulting Limited
235 Yorkland Boulevard Suite 800
Toronto, Ontario, M2J 4Y8
T - 416.229.4646ext. 2066
lortega@dillon.ca
www.dillon.ca

This message is directed in confidence solely to the person(s) named above and may contain privileged, confidential or private information which is not to be disclosed. If you are not the addressee or an authorized representative thereof, please contact the undersigned and then destroy this message.

DILLON CONSULTING

Ortega, Lou <lortega@dillon.ca>

TSSA Records Search Hamilton

Public Information Services <publicinformationservices@tssa.org> Fri, Aug 9, 2024 at 12:27 PM
To: "Ortega, Lou" <lortega@dillon.ca>

Hello ,

RECORDS FOUND IN CURRENT DATABASE:

- We confirm that there are **fuels records** in our database at the subject address(es).

Inventory Address	Inventory City	Inventory Province	Inventory Postal Code	Asset Type / Inventory Item	Inventory Status Reason Code
400 RYMAL RD E	HAMILTON	ON	L9B 1C2	FS FUEL OIL TANK	Registered/Approved
5 RYMAL RD W	HAMILTON	ON	L9B 1B5	FS CYLINDER EXCHANGE	Active
5 RYMAL RD W	HAMILTON	ON	L9B 1B5	FS LIQUID FUEL TANK	Active
5 RYMAL RD W	HAMILTON	ON	L9B 1B5	FS LIQUID FUEL TANK	Active
5 RYMAL RD W	HAMILTON	ON	L9B 1B5	FS LIQUID FUEL TANK	Active
5 RYMAL RD W	HAMILTON	ON	L9B 1B5	FS LIQUID FUEL TANK	Active
5 RYMAL RD W	HAMILTON	ON	L9B 1B5	FS LIQUID FUEL TANK	Active
5 RYMAL RD W	HAMILTON	ON	L9B 1B5	FS GASOLINE STATION - SELF SERVE	Active
654 RYMAL RD E	HAMILTON	ON	L8W 1B3	FS GASOLINE STATION - FULL SERVE	EXPIRED
654 RYMAL RD E	HAMILTON	ON	L8W 1B3	FS LIQUID FUEL TANK	EXPIRED
654 RYMAL RD E	HAMILTON	ON	L8W 1B3	FS LIQUID FUEL TANK	EXPIRED
654 RYMAL RD E	HAMILTON	ON	L8W 1B3	FS LIQUID FUEL TANK	EXPIRED

This is not a confirmation that there are no records in the archives. For a further search in our archives, please go to the **TSSA Client Portal** to complete an Application for Release of Public Information.

Please refer to How to Submit a Public Information Request (tssa.org) for instructions.

The associated fee must be paid via credit card (Visa or MasterCard).

Once all steps have been successfully completed you will receive your payment receipt via email.

TSSA does not make any representations or warranties with respect to the accuracy or completeness of any records released. The requestor assumes all risk in using or relying on the information provided.

If you have any questions or concerns, please do not hesitate to contact our Public Information Release team at publicinformationservices@tssa.org.

Kind regards,

Sherees

Public Information Agent

Facilities and Business Services

345 Carlingview Drive

Toronto, Ontario M9W 6N9

Tel: +1-416-734-6222 | Fax: +1-416-734-3568 | E-Mail: publicinformationservices@tssa.org

www.tssa.org

From: Ortega, Lou <lortega@dillon.ca>
Sent: Friday, August 9, 2024 9:00 AM
To: Public Information Services <publicinformationservices@tssa.org>
Subject: TSSA Records Search Hamilton

[CAUTION]: This email originated outside the organisation.
Please do not click links or open attachments unless you recognise the source of this email and know the content is safe.

Hi,

We are conducting an Assessment of Past Uses for a property in Hamilton, Ontario.

Does the TSSA have any records of fuel storage tanks or facilities for any of the following addresses?

- 1050 Rymal Rd E, Hamilton, ON L8W 3N6
- 676 Rymal Rd E, Hamilton, ON L8W 1B3
- 654 Rymal Rd E, Hamilton, ON L8W 1B3
- 400 Rymal Rd E, Hamilton, ON L9B 1C2
- 30 Rymal Rd E, Hamilton, ON L9B 1T7
- 1617 Upper James St, Hamilton, ON L9B 1K7
- 5 Rymal Rd W, Hamilton, ON L9B 1B5
- 25 Rymal Rd W, Hamilton, ON L9B 1B5
- 57 Rymal Rd W, Hamilton, ON L9B 1B5

Thank you,

--

Lou Ortega
Dillon Consulting Limited
235 Yorkland Boulevard Suite 800
Toronto, Ontario, M2J 4Y8
T - 416.229.4646ext. 2066
lortega@dillon.ca
www.dillon.ca

This message is directed in confidence solely to the person(s) named above and may contain privileged, confidential or private information which is not to be disclosed. If you are not the addressee or an authorized representative thereof, please contact the undersigned and then destroy this message.

Ce message est destiné uniquement aux personnes indiquées dans l'entête et peut contenir une information privilégiée, confidentielle ou privée et ne pouvant être divulguée. Si vous n'êtes pas le destinataire de ce message ou une personne autorisée à le recevoir, veuillez communiquer avec le soussigné et ensuite détruire ce message.

This electronic message and any attached documents are intended only for the named recipients. This communication from the Technical Standards and Safety Authority may contain information that is privileged, confidential or otherwise protected from disclosure and it must not be disclosed, copied, forwarded or distributed without authorization. If you have received this message in error, please notify the sender immediately and delete the original message.

Appendix B

ERIS Report

DATABASE REPORT

Project Property:	*Rymal Road Municipal Class EA* *Rymal Road between Upper James St and Dartnall Rd* *Hamilton ON*
Project No:	*20-3410*
Report Type:	*Quote - Custom-Build Your Own Report*
Order No:	*23102400704*
Requested by:	*Dillon Consulting Limited*
Date Completed:	*November 6, 2023*

Environmental Risk Information Services
A division of Glacier Media Inc.
1.866.517.5204 | info@erisinfo.com | erisinfo.com

Table of Contents

Table of Contents.....2
Executive Summary.....3
Executive Summary: Report Summary.....4
Executive Summary: Site Report Summary - Project Property.....7
Executive Summary: Site Report Summary - Surrounding Properties.....10
Executive Summary: Summary By Data Source.....57
Map.....113
Aerial.....114
Topographic Map.....115
Detail Report.....116
Unplottable Summary.....423
Unplottable Report.....426
Appendix: Database Descriptions.....464
Definitions.....474

Notice: IMPORTANT LIMITATIONS and YOUR LIABILITY

Reliance on information in Report: This report DOES NOT replace a full Phase I Environmental Site Assessment but is solely intended to be used as a database review of environmental records.

License for use of information in Report: No page of this report can be used without this cover page, this notice and the project property identifier. The information in Report(s) may not be modified or re-sold.

Your Liability for misuse: Using this Service and/or its reports in a manner contrary to this Notice or your agreement will be in breach of copyright and contract and ERIS may obtain damages for such mis-use, including damages caused to third parties, and gives ERIS the right to terminate your account, rescind your license to any previous reports and to bar you from future use of the Service.

No warranty of Accuracy or Liability for ERIS: The information contained in this report has been produced by ERIS Information Limited Partnership ("ERIS") using various sources of information, including information provided by Federal and Provincial government departments. The report applies only to the address and up to the date specified on the cover of this report, and any alterations or deviation from this description will require a new report. This report and the data contained herein does not purport to be and does not constitute a guarantee of the accuracy of the information contained herein and does not constitute a legal opinion nor medical advice. Although ERIS has endeavored to present you with information that is accurate, ERIS disclaims, any and all liability for any errors, omissions, or inaccuracies in such information and data, whether attributable to inadvertence, negligence or otherwise, and for any consequences arising therefrom. Liability on the part of ERIS is limited to the monetary value paid for this report.

Trademark and Copyright: You may not use the ERIS trademarks or attribute any work to ERIS other than as outlined above. This Service and Report (s) are protected by copyright owned by ERIS Information Limited Partnership. Copyright in data used in the Service or Report(s) (the "Data") is owned by ERIS or its licensors. The Service, Report(s) and Data may not be copied or reproduced in whole or in any substantial part without prior written consent of ERIS.

Executive Summary

Property Information:

Project Property:	*Rymal Road Municipal Class EA* *Rymal Road between Upper James St and Dartnall Rd Hamilton ON*
Project No:	*20-3410*

Order Information:

Order No:	*23102400704*
Date Requested:	*October 24, 2023*
Requested by:	*Dillon Consulting Limited*
Report Type:	*Quote - Custom-Build Your Own Report*

Historical/Products:

Aerial Photographs	*Aerials - National Collection*
City Directory Search	*Smart CD Search*
ERIS Xplorer	*ERIS Xplorer*
Insurance Products	*Fire Insurance Maps/Inspection Reports/Site Plans*

Executive Summary: Report Summary

Database	Name	Searched	Project Property	Boundary to 0.10km	Total
AAGR	Abandoned Aggregate Inventory	N	-	-	-
AGR	Aggregate Inventory	N	-	-	-
AMIS	Abandoned Mine Information System	N	-	-	-
ANDR	Anderson's Waste Disposal Sites	Y	0	1	1
AST	Aboveground Storage Tanks	N	-	-	-
AUWR	Automobile Wrecking & Supplies	Y	0	0	0
BORE	Borehole	Y	0	2	2
CA	Certificates of Approval	N	-	-	-
CDRY	Dry Cleaning Facilities	N	-	-	-
CFOT	Commercial Fuel Oil Tanks	Y	0	0	0
CHEM	Chemical Manufacturers and Distributors	Y	0	0	0
CHM	Chemical Register	Y	0	0	0
CNG	Compressed Natural Gas Stations	N	-	-	-
COAL	Inventory of Coal Gasification Plants and Coal Tar Sites	N	-	-	-
CONV	Compliance and Convictions	Y	0	0	0
CPU	Certificates of Property Use	N	-	-	-
DRL	Drill Hole Database	N	-	-	-
DTNK	Delisted Fuel Tanks	Y	0	66	66
EASR	Environmental Activity and Sector Registry	N	-	-	-
EBR	Environmental Registry	N	-	-	-
ECA	Environmental Compliance Approval	N	-	-	-
EEM	Environmental Effects Monitoring	N	-	-	-
EHS	ERIS Historical Searches	N	-	-	-
EIIS	Environmental Issues Inventory System	N	-	-	-
EMHE	Emergency Management Historical Event	N	-	-	-
EPAR	Environmental Penalty Annual Report	N	-	-	-
EXP	List of Expired Fuels Safety Facilities	Y	0	0	0
FCON	Federal Convictions	N	-	-	-
FCS	Contaminated Sites on Federal Land	N	-	-	-
FOFT	Fisheries & Oceans Fuel Tanks	N	-	-	-
FRST	Federal Identification Registry for Storage Tank Systems (FIRSTS)	N	-	-	-
FST	Fuel Storage Tank	Y	0	42	42
FSTH	Fuel Storage Tank - Historic	Y	0	10	10
GEN	Ontario Regulation 347 Waste Generators Summary	Y	2	294	296
GHG	Greenhouse Gas Emissions from Large Facilities	N	-	-	-
HINC	TSSA Historic Incidents	Y	0	5	5

Database	Name	Searched	Project Property	Boundary to 0.10km	Total
IAFT	Indian & Northern Affairs Fuel Tanks	N	-	-	-
INC	Fuel Oil Spills and Leaks	Y	0	8	8
LIMO	Landfill Inventory Management Ontario	N	-	-	-
MINE	Canadian Mine Locations	N	-	-	-
MNR	Mineral Occurrences	N	-	-	-
NATE	National Analysis of Trends in Emergencies System (NATES)	N	-	-	-
NCPL	Non-Compliance Reports	N	-	-	-
NDFT	National Defense & Canadian Forces Fuel Tanks	N	-	-	-
NDSP	National Defense & Canadian Forces Spills	N	-	-	-
NDWD	National Defence & Canadian Forces Waste Disposal Sites	N	-	-	-
NEBI	National Energy Board Pipeline Incidents	N	-	-	-
NEBP	National Energy Board Wells	N	-	-	-
NEES	National Environmental Emergencies System (NEES)	N	-	-	-
NPCB	National PCB Inventory	N	-	-	-
NPR2	National Pollutant Release Inventory 1993-2020	N	-	-	-
NPRI	National Pollutant Release Inventory - Historic	N	-	-	-
OGWE	Oil and Gas Wells	N	-	-	-
OOGW	Ontario Oil and Gas Wells	Y	0	0	0
OPCB	Inventory of PCB Storage Sites	Y	0	0	0
ORD	Orders	Y	0	0	0
PAP	Canadian Pulp and Paper	N	-	-	-
PCFT	Parks Canada Fuel Storage Tanks	N	-	-	-
PES	Pesticide Register	Y	0	43	43
PFCH	NPRI Reporters - PFAS Substances	N	-	-	-
PFHA	Potential PFAS Handers from NPRI	N	-	-	-
PINC	Pipeline Incidents	Y	3	11	14
PRT	Private and Retail Fuel Storage Tanks	Y	0	14	14
PTTW	Permit to Take Water	N	-	-	-
REC	Ontario Regulation 347 Waste Receivers Summary	Y	0	1	1
RSC	Record of Site Condition	N	-	-	-
RST	Retail Fuel Storage Tanks	Y	0	8	8
SCT	Scott's Manufacturing Directory	Y	0	34	34
SPL	Ontario Spills	Y	17	52	69
SRDS	Wastewater Discharger Registration Database	N	-	-	-
TANK	Anderson's Storage Tanks	Y	0	0	0
TCFT	Transport Canada Fuel Storage Tanks	N	-	-	-
VAR	Variances for Abandonment of Underground Storage Tanks	Y	0	0	0
WDS	Waste Disposal Sites - MOE CA Inventory	Y	0	0	0
WDSH	Waste Disposal Sites - MOE 1991 Historical Approval Inventory	Y	0	0	0
WWIS	Water Well Information System	N	-	-	-

Database	Name	Searched	Project Property	Boundary to 0.10km	Total
Total:			22	591	613

Executive Summary: Site Report Summary - Project Property

Map Key	DB	Company/Site Name	Address	Dir/Dist (m)	Elev diff (m)	Page Number
1	SPL		Rymal Rd East and Mile Rd Hamilton ON	ESE/0.0	-1.09	116
2	SPL	HAMILTON HYDRO-ELECTRIC SYSTEM	WENTWORTH ST/RYMAL RD(HWY #53). MOTOR VEHICLE (OPERATING FLUID) HAMILTON CITY ON	WNW/0.0	-4.48	11
2	SPL	TRANSPORT TRUCK	HWY 53 AT UPPER WENTWORTH ROAD. MOTOR VEHICLE (OPERATING FLUID) HAMILTON CITY ON	WNW/0.0	-4.48	11
2	SPL	MVA<UNOFFICIAL>	Upper Wentworth & Rymal Rds Hamilton ON	WNW/0.0	-4.48	118
2	PINC	2" Pipeline Hit	Upper Wentworth Street and Rymal Road East,,Hamilton,ON,,CA ON	WNW/0.0	-4.48	119
3	PINC	SAMUEL MORRISON SINCLAIR	427 RYMAL RD E,,HAMILTON,ON,L9B 2K6,CA ON	WNW/0.0	-4.83	119
4	SPL	J.W. Sheldrick Sanitation Ltd.	Upper Ottawa & Rymal Rd. Hamilton ON	ESE/0.0	-18.72	120
5	SPL	City of Hamilton	Rymal Rd East at Springside Dr Hamilton ON	WNW/0.0	-0.85	121

Map Key	DB	Company/Site Name	Address	Dir/Dist (m)	Elev diff (m)	Page Number
6	GEN	HANNON AUTO WRECKER	390 NEBO ROAD HANNON ON L0R 1P0	ESE/0.0	-22.91	122
6	GEN	HANNON AUTO WRECKER 19-498	390 NEBO ROAD HANNON ON L0R 1P0	ESE/0.0	-22.91	122
7	SPL		Nebo Road and Rymal Road Hamilton ON	ESE/0.0	-23.07	122
7	SPL		on Rymal and Nebo Hamilton ON	ESE/0.0	-23.07	123
7	SPL	Horizon Utilities Corporation	Nebo Road and Rymal Road Hamilton ON	ESE/0.0	-23.07	124
8	PINC	PIPELINE HIT - 2"	1190 RYMAL RD E#69,,HAMILTON,ON, L8W 3M8,CA ON	WNW/0.0	3.64	125
9	SPL	TRANSPORT TRUCK	HWY 6, SOUTH OF RYMAL RD. MOTOR VEHICLE (OPERATING FLUID) HAMILTON CITY ON	WNW/0.0	4.96	12
9	SPL	UNILAWN	TIM HORTON PARKING LOT AT UPPER JAMES & HIGHWAY 53 HAMILTON CITY ON	WNW/0.0	4.96	12
9	SPL	HAMILTON, THE CITY OF	UPPER JAMES SOUTH OF RIEMAL ROAD SANITARY SEWER HAMILTON CITY ON	WNW/0.0	4.96	127
9	SPL	UNKNOWN	FORTINO'S PLAZA,RYMAL AND UPPER JAMES. HAMILTON CITY ON	WNW/0.0	4.96	128

Map Key	DB	Company/Site Name	Address	Dir/Dist (m)	Elev diff (m)	Page Number
9	SPL		Upper James and Rymal Rd Hamilton ON	WNW/0.0	4.96	129
10	SPL		Rymal Rd E & Sherman Ave, Hamilton HAMILTON ON	ESE/0.0	-22.98	129
11	SPL	HAMILTON HYDRO & ENGINEERING D	ON RYMAL RD. E. 3 POLES EAST OF DARTNAL TRANSFORMER HAMILTON CITY ON	ESE/0.0	-22.98	13
11	SPL	Cardi Construction Ltd<UNOFFICIAL>	Dartnell Rd and Rymal Rd E Hamilton ON	ESE/0.0	-22.98	131

Executive Summary: Site Report Summary - Surrounding Properties

Map Key	DB	Company/Site Name	Address	Dir/Dist (m)	Elev Diff (m)	Page Number
12	SPL	Union Gas Limited	860 Rymal Road, Unit 30 Hamilton ON	ESE/3.3	-4.00	132
12	PINC	PIPELINE HIT 1/2"	860 RYMAL RD E,UNIT 30,HAMILTON, ON,L8W 2X4,CA ON	ESE/3.3	-4.00	133
13	BORE		ON	WNW/3.4	0.06	133
14	GEN	Rymal Automotive Mall	1060 Rymal Road East Hamilton ON L8W 3N6	ESE/11.6	-14.91	134
14	GEN	Rymal Automotive Mall	1060 Rymal Road East Hamilton ON L8W 3N6	ESE/11.6	-14.91	134
14	GEN	NAPA Auto Parts ¿ Barton Auto Parts Mountain	1060 Rymal Road East Hamilton ON L8W 3M5	ESE/11.6	-14.91	135
15	PINC	ENBRIDGE GAS INC	246 RYMAL RD E,,HAMILTON,ON,L9B 1C3,CA ON	WNW/13.4	-5.00	135
16	GEN	Zia Syed Drug Mart Inc.	1599 UPPER JAMES STREET Hamilton ON L9B 2lo	WNW/15.5	2.21	136
16	GEN	Zia Syed Drug Mart Inc.	1599 UPPER JAMES STREET Hamilton ON L9B 2lo	WNW/15.5	2.21	136
16	GEN	ZIASYEDDRUGMARTINC.	1599 UPPER JAMES STREET Hamilton ON L9B2L0	WNW/15.5	2.21	136
16	GEN	ZIASYEDDRUGMARTINC.	1599 UPPER JAMES STREET Hamilton ON L9B0H7	WNW/15.5	2.21	137
16	GEN	ZIASYEDDRUGMARTINC.	1599 UPPER JAMES STREET Hamilton ON L9B0H7	WNW/15.5	2.21	137

Map Key	DB	Company/Site Name	Address	Dir/Dist (m)	Elev Diff (m)	Page Number
16	GEN	zia syed drug mart inc.	1599 upper james street hamilton ON L9B0H7	WNW/15.5	2.21	138
17	PRT	TRANSCANADA PIPELINES	1020 RYMAL RD HANNON ON	ESE/16.4	-11.59	138
17	SPL	TRANSCANADA PIPELINES	1020 RYMAL ROAD. COMPRESSOR STATION HAMILTON CITY ON	ESE/16.4	-11.59	138
17	GEN	TRANSCANADA (SEE & USE ONR000202) 37-893	TCPL COMPRESSOR STATION #209 1020 RYMAL ROAD EAST HAMILTON ON L8W 3N6	ESE/16.4	-11.59	139
17	GEN	TRANSCANADA PIPELINES LIMITED 37-893	TCPL COMPRESSOR STATION #209 1020 RYMAL ROAD EAST HAMILTON ON L8W 3N6	ESE/16.4	-11.59	140
17	GEN	TRANSCANADA (SEE & USE ONR000202)	TCPL COMPRESSOR STATION #209 1020 RYMAL ROAD EAST HAMILTON ON L8W 3N6	ESE/16.4	-11.59	140
17	SPL	TransCanada PipeLines Limited	1020 Rymal Rd. East Hamilton ON L8W 3N6	ESE/16.4	-11.59	141
17	DTNK	TRANSCANADA PIPELINES	1020 RYMAL RD HANNON ON	ESE/16.4	-11.59	142
17	DTNK	TRANSCANADA PIPELINES	1020 RYMAL RD HANNON ON	ESE/16.4	-11.59	142
17	DTNK	TRANSCANADA PIPELINES	1020 RYMAL RD HANNON ON	ESE/16.4	-11.59	143
17	DTNK	TRANSCANADA PIPELINES	1020 RYMAL RD HANNON ON CA ON	ESE/16.4	-11.59	143
17	DTNK	TRANSCANADA PIPELINES	1020 RYMAL RD HANNON ON CA ON	ESE/16.4	-11.59	144

Map Key	DB	Company/Site Name	Address	Dir/Dist (m)	Elev Diff (m)	Page Number
17	FST	TRANSCANADA PIPELINES	1020 RYMAL RD HANNON ON CA ON	ESE/16.4	-11.59	145
17	FST	TRANSCANADA PIPELINES	1020 RYMAL RD HANNON ON CA ON	ESE/16.4	-11.59	145
18	PRT	KEN WAYNES ESSO	1600 UPPER JAMES HAMILTON ON L9B 1K3	WNW/17.0	5.00	146
18	DTNK	KEN WAYNES ESSO	1600 UPPER JAMES HAMILTON ON L9B 1K3	WNW/17.0	5.00	146
18	DTNK	KEN WAYNES ESSO	1600 UPPER JAMES HAMILTON ON	WNW/17.0	5.00	146
18	DTNK	KEN WAYNES ESSO	1600 UPPER JAMES HAMILTON ON	WNW/17.0	5.00	147
18	DTNK	KEN WAYNES ESSO	1600 UPPER JAMES HAMILTON ON	WNW/17.0	5.00	148
19	DTNK	KEN WAYNES ESSO	1600 UPPER JAMES HAMILTON L9B 1K3 ON CA ON	WNW/17.0	5.00	148
19	DTNK	KEN WAYNES ESSO	1600 UPPER JAMES HAMILTON L9B 1K3 ON CA ON	WNW/17.0	5.00	149
19	DTNK	KEN WAYNES ESSO	1600 UPPER JAMES HAMILTON L9B 1K3 ON CA ON	WNW/17.0	5.00	149
19	GEN	Imperial Oil	1600 Upper James Street Hamilton ON L9B 1K3	WNW/17.0	5.00	150
19	GEN	Imperial Oil	1600 Upper James Street Hamilton ON L9B 1K3	WNW/17.0	5.00	151
19	FST	KEN WAYNES ESSO	1600 UPPER JAMES ST HAMILTON L9B 1K3 ON CA ON	WNW/17.0	5.00	151

Map Key	DB	Company/Site Name	Address	Dir/Dist (m)	Elev Diff (m)	Page Number
19	FST	KEN WAYNES ESSO	1600 UPPER JAMES ST HAMILTON L9B 1K3 ON CA ON	WNW/17.0	5.00	152
19	FST	KEN WAYNES ESSO	1600 UPPER JAMES ST HAMILTON L9B 1K3 ON CA ON	WNW/17.0	5.00	152
19	GEN	Imperial Oil	1600 Upper James Street Hamilton ON L9B 1K3	WNW/17.0	5.00	153
19	GEN	Imperial Oil	1600 Upper James Street Hamilton ON L9B 1K3	WNW/17.0	5.00	153
20	INC		514 RYMAL ROAD EAST, HAMILTON ON	W/17.5	1.00	154
21	GEN	1914437 Ontario Inc.	19 Rymal Road East Hamilton ON L9B 1B9	WNW/18.8	0.11	154
22	PRT	EAGLE CONCEPTS INC	5 RYMAL RD W HAMILTON ON L9B1B5	WNW/20.0	5.90	155
22	RST	SUNOCO AQUASHINE TOUCHFREE CAR WASH	5 RYMAL RD W HAMILTON ON L9B 1B5	WNW/20.0	5.90	155
22	GEN	SUNOCO INC.	5 RYMAL ROAD HAMILTON ON L9B 1B5	WNW/20.0	5.90	155
22	GEN	Suncor Energy Products Inc.	5 RYMAL ROAD HAMILTON ON	WNW/20.0	5.90	155
22	FSTH	1140430 ONTARIO INC	5 RYMAL RD W HAMILTON ON L9B 1B5	WNW/20.0	5.90	156
22	FSTH	1140430 ONTARIO INC	5 RYMAL RD W HAMILTON ON L9B 1B5	WNW/20.0	5.90	156

Map Key	DB	Company/Site Name	Address	Dir/Dist (m)	Elev Diff (m)	Page Number
22	DTNK	1140430 ONTARIO INC	5 RYMAL RD W HAMILTON ON	WNW/20.0	5.90	157
22	DTNK	1140430 ONTARIO INC	5 RYMAL RD W HAMILTON ON	WNW/20.0	5.90	158
22	DTNK	1140430 ONTARIO INC	5 RYMAL RD W HAMILTON ON	WNW/20.0	5.90	158
22	DTNK	1140430 ONTARIO INC	5 RYMAL RD W HAMILTON ON	WNW/20.0	5.90	159
22	GEN	Suncor Energy Products Inc.	5 RYMAL ROAD HAMILTON ON L9B 1B5	WNW/20.0	5.90	159
22	GEN	petro canada	5 Rymal Road Hamilton ON L9B 1B5	WNW/20.0	5.90	160
22	GEN	Suncor Energy Products Inc.	5 RYMAL ROAD HAMILTON ON L9B 1B5	WNW/20.0	5.90	160
22	GEN	City of Hamilton	Road Allowance north of 5 Rymal Road West Hamilton ON L9B 1B5	WNW/20.0	5.90	161
22	FST	HUSKY OIL OPERATIONS LIMITED	5 RYMAL RD W HAMILTON L9B 1B5 ON CA ON	WNW/20.0	5.90	161
22	FST	HUSKY OIL OPERATIONS LIMITED	5 RYMAL RD W HAMILTON L9B 1B5 ON CA ON	WNW/20.0	5.90	161
22	FST	HUSKY OIL OPERATIONS LIMITED	5 RYMAL RD W HAMILTON L9B 1B5 ON CA ON	WNW/20.0	5.90	162
22	FST	HUSKY OIL OPERATIONS LIMITED	5 RYMAL RD W HAMILTON L9B 1B5 ON CA ON	WNW/20.0	5.90	162
22	FST	HUSKY OIL OPERATIONS LIMITED	5 RYMAL RD W HAMILTON L9B 1B5 ON CA ON	WNW/20.0	5.90	163

Map Key	DB	Company/Site Name	Address	Dir/Dist (m)	Elev Diff (m)	Page Number
22	RST	HUSKY CAR WASH	5 RYMAL RD W HAMILTON ON L9B1B5	WNW/20.0	5.90	163
22	RST	UPPER JAMES HUSKY	5 RYMAL RD W HAMILTON ON L9B1B5	WNW/20.0	5.90	163
22	GEN	Husky Gas Stations	5 Rymal Road West Hamilton ON L9B 1B5	WNW/20.0	5.90	164
22	DTNK		5 RYMAL RD W HAMILTON ON L9B 1B5	WNW/20.0	5.90	164
23	SCT	Walters Inc	1318 Rymal Rd E Hamilton ON L8W 3N1	ESE/20.5	-21.86	165
23	SCT	Walters Inc.	1318 Rymal Rd E Hamilton ON L8W 3N1	ESE/20.5	-21.86	165
23	GEN	WALTERS WELDING	1318 RYMAL RD. HAMILTON ON	ESE/20.5	-21.86	165
23	GEN	WALTERS INC.	1318 RYMAL ROAD EAST PLANT 1 HAMILTON ON L8W 3N1	ESE/20.5	-21.86	165
23	GEN	Walters Inc.	1318 Rymal Road East Hamilton ON L8W 3N1	ESE/20.5	-21.86	166
23	GEN	Walters Inc.	1318 Rymal Road East Hamilton ON L8W 3N1	ESE/20.5	-21.86	166
23	GEN	Walters Inc.	1318 Rymal Road East Hamilton ON L8W 3N1	ESE/20.5	-21.86	167
23	GEN	Walters Inc.	1318 Rymal Road East Hamilton ON L8W 3N1	ESE/20.5	-21.86	167
23	GEN	Walters Inc.	1318 Rymal Road East Hamilton ON L8W 3N1	ESE/20.5	-21.86	168

Map Key	DB	Company/Site Name	Address	Dir/Dist (m)	Elev Diff (m)	Page Number
23	GEN	Walters Inc.	1318 Rymal Road East Hamilton ON	ESE/20.5	-21.86	168
23	GEN	Walters Inc.	1318 Rymal Road East Hamilton ON L8W3N1	ESE/20.5	-21.86	169
23	GEN	Walters Inc.	1318 Rymal Road East Hamilton ON L8W3N1	ESE/20.5	-21.86	169
23	GEN	Walters Inc.	1318 Rymal Road East Hamilton ON L8W3N1	ESE/20.5	-21.86	170
23	GEN	Walters Inc.	1318 Rymal Road East Hamilton ON L8W3N1	ESE/20.5	-21.86	170
23	GEN	Walters Inc.	1318 Rymal Road East Hamilton ON L8W3N1	ESE/20.5	-21.86	171
23	GEN	Walters Inc.	1318 Rymal Road East Hamilton ON L8W3N1	ESE/20.5	-21.86	171
23	REC	WALTERS WELDING	1318 RYMAL RD. HAMILTON ON	ESE/20.5	-21.86	172
23	GEN	Walters Inc.	1318 Rymal Road East Hamilton ON L8W3N1	ESE/20.5	-21.86	172
24	PES	637506 ONTARIO LTD O/A DICAM LANDSCAPING	1112 RYMAL RD E HAMILTON ON L8W 3N7	ESE/20.7	-19.04	173
25	SCT	ERIK CABINETS LIMITED	1308 RYMAL RD E HAMILTON ON L8W 3N1	ESE/20.9	-21.05	173
25	SCT	Erik Cabinets Ltd.	1308 Rymal Rd E Hamilton ON L8W 3N1	ESE/20.9	-21.05	173
25	GEN	EDSON PACKAGING MACHINERY LTD	1308 RYMAL RD. E. HAMILTON ON L8W 3N1	ESE/20.9	-21.05	174

Map Key	DB	Company/Site Name	Address	Dir/Dist (m)	Elev Diff (m)	Page Number
25	GEN	EDSON PAC(OUT OF BUSINESS)LTD. 14-061	1308 RYMAL RD. E. HAMILTON ON L8W 3N1	ESE/20.9	-21.05	174
25	GEN	EDSON PACKAGING MACHINERY LTD. 14-061	1308 RYMAL RD. E. HAMILTON ON L8W 3N1	ESE/20.9	-21.05	175
25	GEN	EDSON PACKAGING (OUT OF BUSINESS)	1308 RYMAL ROAD EAST HAMILTON ON L8W 3N1	ESE/20.9	-21.05	175
25	GEN	ERIK CABINETS LIMITED	1308 RYMAL ROAD EAST HAMILTON ON L8W 3N1	ESE/20.9	-21.05	175
25	SCT	Oz	1308 Rymal Rd E Hamilton ON L8W 3N1	ESE/20.9	-21.05	176
25	GEN	ERIK CABINETS LIMITED	1308 Rymal Road East Hamilton ON L8W 3N1	ESE/20.9	-21.05	176
25	GEN	ERIK CABINETS LIMITED	1308 Rymal Road East Hamilton ON L8W 3N1	ESE/20.9	-21.05	176
25	GEN	ERIK CABINETS LIMITED	1308 Rymal Road East Hamilton ON L8W 3N1	ESE/20.9	-21.05	177
25	GEN	ERIK CABINETS LIMITED	1308 Rymal Road East Hamilton ON L8W 3N1	ESE/20.9	-21.05	177
25	GEN	ERIK CABINETS LIMITED	1308 Rymal Road East Hamilton ON	ESE/20.9	-21.05	178
25	GEN	ERIK CABINETS LIMITED	1308 Rymal Road East Hamilton ON L8W 3N1	ESE/20.9	-21.05	178
25	GEN	ERIK CABINETS LIMITED	1308 Rymal Road East Hamilton ON L8W 3N1	ESE/20.9	-21.05	178
25	GEN	ERIK CABINETS LIMITED	1308 Rymal Road East Hamilton ON L8W 3N1	ESE/20.9	-21.05	179

Map Key	DB	Company/Site Name	Address	Dir/Dist (m)	Elev Diff (m)	Page Number
25	GEN	ERIK CABINETS LIMITED	1308 Rymal Road East Hamilton ON L8W 3N1	ESE/20.9	-21.05	179
25	GEN	ERIK CABINETS LIMITED	1308 Rymal Road East Hamilton ON L8W 3N1	ESE/20.9	-21.05	180
25	GEN	ERIK CABINETS LIMITED	1308 Rymal Road East Hamilton ON L8W 3N1	ESE/20.9	-21.05	180
25	GEN	ERIK CABINETS LIMITED	1308 Rymal Road East Hamilton ON L8W 3N1	ESE/20.9	-21.05	180
26	SPL	Priv. Res. <UNOFFICIAL>	81 Rymal Rd. @ Upper James Hamilton ON	WNW/21.2	2.60	181
27	GEN	DISCOUNT TRUCK RENTALS	1588 UPPER JAMES ST. HAMILTON ON L9B 1K3	WNW/22.9	4.46	182
28	GEN	Enterprise Rent A Car Canada Company	1124 Rymal Road East Hamilton ON	ESE/24.0	-19.97	182
28	SPL	Union Gas Limited	1124 Rymal Rd Hamilton ON	ESE/24.0	-19.97	182
28	INC		1124 RYMAL ROAD EAST, HAMILTON ON	ESE/24.0	-19.97	183
28	GEN	Enterprise Rent A Car Canada Company	1124 Rymal Road East Hamilton ON L8W3N7	ESE/24.0	-19.97	184
28	GEN	Enterprise Rent A Car Canada Company	1124 Rymal Road East Hamilton ON L8W3N7	ESE/24.0	-19.97	184
28	GEN	Enterprise Rent A Car Canada Company	1124 Rymal Road East Hamilton ON L8W3N7	ESE/24.0	-19.97	184
29	SPL	PRIVATE OWNER	RYMAL RD. EAST # 1049 UNIT #59 MOTOR VEHICLE (OPERATING FLUID) HAMILTON CITY ON	ESE/24.3	-15.67	185

Map Key	DB	Company/Site Name	Address	Dir/Dist (m)	Elev Diff (m)	Page Number
30	SPL		Townhouse Complex at 912 Rymal Road Hamilton ON L8W 3N4	ESE/24.3	-6.97	186
31	DTNK	OLEGS DADOCKINS	1625 UPPER JAMES ST HAMILTON L9B 1K7 ON CA ON	WNW/24.8	5.00	186
31	DTNK	OLEGS DADOCKINS	1625 UPPER JAMES ST HAMILTON L9B 1K7 ON CA ON	WNW/24.8	5.00	187
31	DTNK	OLEGS DADOCKINS	1625 UPPER JAMES ST HAMILTON L9B 1K7 ON CA ON	WNW/24.8	5.00	188
31	DTNK	OLEGS DADOCKINS	1625 UPPER JAMES ST HAMILTON L9B 1K7 ON CA ON	WNW/24.8	5.00	188
31	DTNK	OLEGS DADOCKINS	1625 UPPER JAMES ST HAMILTON L9B 1K7 ON CA ON	WNW/24.8	5.00	189
31	FST	OLEGS DADOCKINS	1625 UPPER JAMES ST HAMILTON L9B 1K7 ON CA ON	WNW/24.8	5.00	190
31	FST	OLEGS DADOCKINS	1625 UPPER JAMES ST HAMILTON L9B 1K7 ON CA ON	WNW/24.8	5.00	190
31	FST	OLEGS DADOCKINS	1625 UPPER JAMES ST HAMILTON L9B 1K7 ON CA ON	WNW/24.8	5.00	191
31	FST	OLEGS DADOCKINS	1625 UPPER JAMES ST HAMILTON L9B 1K7 ON CA ON	WNW/24.8	5.00	191
31	FST	OLEGS DADOCKINS	1625 UPPER JAMES ST HAMILTON L9B 1K7 ON CA ON	WNW/24.8	5.00	192
32	SPL	SHELL CANADA PRODUCTS LTD.	SHELL STATION AT 1625 UPPER JAMES SERVICE STATION HAMILTON CITY ON L9B 1K7	WNW/24.8	5.00	192

Map Key	DB	Company/Site Name	Address	Dir/Dist (m)	Elev Diff (m)	Page Number
32	PRT	DYKSTRA SHELL	1625 UPPER JAMES ST HAMILTON ON L9B1K7	WNW/24.8	5.00	193
32	RST	DYKSTRA SHELL	1625 UPPER JAMES ST HAMILTON ON L9B 1K7	WNW/24.8	5.00	193
32	SPL	SHELL CANADA PRODUCTS LTD.	SHELL SERVICE STATION C09523, 1625 UPPER JAMES ST. SERVICE STATION HAMILTON CITY ON L9B 1K7	WNW/24.8	5.00	193
32	FSTH	1527861 ONTARIO INC	1625 UPPER JAMES ST HAMILTON ON L9B 1K7	WNW/24.8	5.00	194
32	SPL		1625 Upper James St. Hamilton ON	WNW/24.8	5.00	195
32	FSTH	OLEGS DADOCKINS	1625 UPPER JAMES ST HAMILTON ON L9B 1K7	WNW/24.8	5.00	196
32	GEN	Shell Canada Products	1625 Upper James Street Hamilton ON L9B 1K7	WNW/24.8	5.00	196
32	DTNK	OLEGS DADOCKINS	1625 UPPER JAMES ST HAMILTON ON L9B 1K7	WNW/24.8	5.00	197
32	DTNK	OLEGS DADOCKINS	1625 UPPER JAMES ST HAMILTON ON	WNW/24.8	5.00	197
32	DTNK	OLEGS DADOCKINS	1625 UPPER JAMES ST HAMILTON ON	WNW/24.8	5.00	198
32	DTNK	OLEGS DADOCKINS	1625 UPPER JAMES ST HAMILTON ON	WNW/24.8	5.00	198
32	DTNK	OLEGS DADOCKINS	1625 UPPER JAMES ST HAMILTON ON	WNW/24.8	5.00	199
32	DTNK	OLEGS DADOCKINS	1625 UPPER JAMES ST HAMILTON ON	WNW/24.8	5.00	200

Map Key	DB	Company/Site Name	Address	Dir/Dist (m)	Elev Diff (m)	Page Number
32	GEN	Shell Canada Products	1625 Upper James Street Hamilton ON	WNW/24.8	5.00	200
32	GEN	Shell Canada Products	1625 Upper James Street Hamilton ON	WNW/24.8	5.00	201
33	GEN	New Dawn Medical Services	675 Rymal Road East, Unit 2A Hamilton ON L8W1B5	E/25.2	0.00	201
33	GEN	New Dawn Medical Services	675 Rymal Road East, Unit 2A Hamilton ON L8W1B5	E/25.2	0.00	201
33	SPL	No Frills<UNOFFICIAL>	675 Rymal Rd E Hamilton ON L8W 1B5	E/25.2	0.00	202
33	GEN	2681914 Ontario Inc Sherman IDA Pharmacy	2-675 Rymal Road East Hamilton ON L8W 1B5	E/25.2	0.00	203
33	SPL		675 Rymal Rd. East, HAMILTON HAMILTON ON	E/25.2	0.00	203
34	GEN	MAJESTIC CONTRACTORS LIMITED	401 RYMAL ROAD EAST HAMILTON ON L0R 1P0	WNW/25.7	-3.97	204
35	GEN	YMCA of Hamilton Burlington Brantford	356 Rymal Road East Hamilton ON L9B 1C2	WNW/25.8	-4.94	204
36	PINC	ROGER ZANETTIN	1361 RYMAL RD E,,HAMILTON,ON,L8W 3N1,CA ON	ESE/26.2	-24.47	205
36	SPL	Union Gas Limited	1361 Rymal Rd. East Hamilton ON	ESE/26.2	-24.47	205
37	SCT	Mountain Memorials	676 Rymal Rd E Hamilton ON L8W 1B3	ESE/27.1	0.00	206
38	PINC		14 Derby Street, Hamilton ON	ESE/27.6	-9.27	206

Map Key	DB	Company/Site Name	Address	Dir/Dist (m)	Elev Diff (m)	Page Number
39	SCT	Mountain Memorials	1380 Rymal Rd E Hamilton ON L8W 3N1	ESE/27.9	-24.00	207
40	PRT	CITY OF HAMILTON PUBLIC WORKS FLEET SERVICES	308 RYMAL RD E HAMILTON ON L9B 1C2	WNW/28.0	-2.80	207
40	PRT	SUPERIOR PROPANE INC	308 RYMAL RD E HAMILTON ON L9B1B8	WNW/28.0	-2.80	207
40	GEN	HAMILTON, CORP. OF THE CITY OF	308 RYMAL ROAD WEST C/O 71 MAIN ST. WEST PO BOX 2040 HAMILTON ON L9B 1B8	WNW/28.0	-2.80	208
40	GEN	HAMILTON, CORPORATION OF THE CITY OF	308 RYMAL ROAD EAST HAMILTON ON L9B 1C2	WNW/28.0	-2.80	208
40	GEN	HAMILTON, CITY OF	308 RYMAL ROAD EAST HAMILTON ON L9B 1C2	WNW/28.0	-2.80	209
40	GEN	CITY OF HAMILTON	308 RYMAL RD Hamilton ON L9B 1C2	WNW/28.0	-2.80	210
40	FSTH	CITY OF HAMILTON DIRECTOR, FLEET SERVICES	308 RYMAL RD W HAMILTON ON L9B 1B8	WNW/28.0	-2.80	210
40	GEN	City of Hamilton-Public Works Department	308 Rymal Road Hamilton ON	WNW/28.0	-2.80	211
40	FSTH	CITY OF HAMILTON DIRECTOR, FLEET SERVICES	308 RYMAL RD W HAMILTON ON L9B 1B8	WNW/28.0	-2.80	211
40	HINC		308 RYMAL ROAD EAST HAMILTON ON L9B 1C2	WNW/28.0	-2.80	212
40	GEN	HAMILTON, CITY OF	308 RYMAL ROAD EAST HAMILTON ON L9B 1C2	WNW/28.0	-2.80	212
40	GEN	HAMILTON, CITY OF	308 RYMAL ROAD EAST HAMILTON ON L9B 1C2	WNW/28.0	-2.80	213

Map Key	DB	Company/Site Name	Address	Dir/Dist (m)	Elev Diff (m)	Page Number
40	GEN	CITY OF HAMILTON FLEET AND FACILITIES	308 RYMAL ROAD EAST HAMILTON ON L9B 1C2	WNW/28.0	-2.80	214
40	GEN	CITY OF HAMILTON	308 RYMAL ROAD EAST HAMILTON ON L9B 1C2	WNW/28.0	-2.80	214
40	GEN	CITY OF HAMILTON	308 RYMAL ROAD EAST HAMILTON ON L9B 1C2	WNW/28.0	-2.80	215
40	GEN	CITY OF HAMILTON	308 RYMAL ROAD EAST HAMILTON ON	WNW/28.0	-2.80	216
40	INC		308 RYMAL ROAD EAST, HAMILTON ON	WNW/28.0	-2.80	217
40	SPL	Union Gas Limited	308 Rymal Rd E City of Hamilton - Public Works Yard Hamilton ON L9B 1C2	WNW/28.0	-2.80	218
40	GEN	CITY OF HAMILTON	308 RYMAL ROAD EAST HAMILTON ON L9B 1C2	WNW/28.0	-2.80	218
40	GEN	CITY OF HAMILTON	308 RYMAL ROAD EAST HAMILTON ON L9B 1C2	WNW/28.0	-2.80	219
40	GEN	CITY OF HAMILTON	308 RYMAL ROAD EAST HAMILTON ON L9B 1C2	WNW/28.0	-2.80	220
40	GEN	CITY OF HAMILTON FMCP	308 RYMAL ROAD EAST HAMILTON ON L9B 1C2	WNW/28.0	-2.80	221
40	GEN	CITY OF HAMILTON FMCP	308 RYMAL ROAD EAST HAMILTON ON L9B 1C2	WNW/28.0	-2.80	222
40	SPL		308 Rymal Rd. East Hamilton ON	WNW/28.0	-2.80	223
40	GEN	CITY OF HAMILTON FMCP	308 RYMAL ROAD EAST HAMILTON ON L9B 1C2	WNW/28.0	-2.80	224

Map Key	DB	Company/Site Name	Address	Dir/Dist (m)	Elev Diff (m)	Page Number
40	SPL	City of Hamilton	308 Rymal Road E Hamilton ON	WNW/28.0	-2.80	224
40	GEN	CITY OF HAMILTON FMCP	308 RYMAL ROAD EAST HAMILTON ON L9B 1C2	WNW/28.0	-2.80	225
40	SPL		308 Rymal Rd E, Hamilton HAMILTON ON	WNW/28.0	-2.80	226
41	SCT	CULLIGAN WATER CONDITIONING	30 RYMAL RD E UNIT A HAMILTON ON L9B 1T7	WNW/28.3	3.68	227
41	SCT	Culligan	30 Rymal Rd E Unit 10 Hamilton ON L9B 1T7	WNW/28.3	3.68	227
41	SCT	Culligan of Canada Inc.	30 Rymal Rd E Unit 10 Hamilton ON L9B 1T7	WNW/28.3	3.68	227
41	GEN	Betty Kurian Drugs LTD	30 Rymal Road East, Unit# 4 Hamilton ON L9B 1T7	WNW/28.3	3.68	227
41	GEN	Betty Kurian Drugs LTD	30 Rymal Road East, Unit# 4 Hamilton ON L9B 1T7	WNW/28.3	3.68	228
41	GEN	Betty Kurian Drugs LTD	30 Rymal Road East, Unit# 4 Hamilton ON L9B 1T7	WNW/28.3	3.68	228
41	GEN	Betty Kurian Drugs LTD	30 Rymal Road East, Unit# 4 Hamilton ON L9B 1T7	WNW/28.3	3.68	229
42	INC		488 RYMAL ROAD EAST, HAMILTON ON	W/28.7	0.07	229
43	SPL	Union Gas Limited	488 Rymal Rd. East Hamilton ON	W/28.7	0.07	230
44	SCT	OVERHEAD CRANE SERVICE & SUPPL	1314 RYMAL RD E HAMILTON ON L8W 3N1	ESE/28.9	-22.15	230

Map Key	DB	Company/Site Name	Address	Dir/Dist (m)	Elev Diff (m)	Page Number
44	GEN	OVERHEAD CRANE (OUT OF BUSINESS). 29-545	1314 RYMAL RD. E. PO BOX HANNON HAMILTON ON L8W 3N1	ESE/28.9	-22.15	231
44	GEN	OVERHEAD CRANE SERVICE&SUPPLY CO. 29-545	1314 RYMAL RD. E. PO BOX HANNON HAMILTON ON L8W 3N1	ESE/28.9	-22.15	231
45	SPL	Union Gas Limited	1190 Rymal Rd. E Unit 69 Hamilton ON	ESE/28.9	-21.96	231
46	PES	FORTINO'S (UPPER JAMES) LTD.	1550 UPPER JAMES STREET HAMILTON ON L9B1K3	WNW/30.8	5.00	232
46	GEN	FORTINOS SUPERMARKET LTD.	1550 UPPER JAMES STREET HAMILTON ON L9B 1K3	WNW/30.8	5.00	233
46	GEN	FORTINO'S SUPERMARKET LTD.	1550 UPPER JAMES STREET HAMILTON ON L9B 1K3	WNW/30.8	5.00	233
46	PES	FORTINOS (UPPER JAMES 2004) LTD.	1550 UPPER JAMES ST HAMILTON ON L9B1K3	WNW/30.8	5.00	233
46	PES	SHOPPERS DRUG MART #0975 (UPPER JAMES)	1550 UPPER JAMES STREET HAMILTON ON L9B1K3	WNW/30.8	5.00	234
46	PES	VIJAY PHARMACY INC O/A SHOPPERS DRUG MART #975	1550 UPPER JAMES ST HAMILTON ON L9B 2L6	WNW/30.8	5.00	234
46	SPL	Fortino<UNOFFICIAL>	1550 Upper James Hamilton ON L9B 2L6	WNW/30.8	5.00	234
46	SPL		1550 Upper James Street Hamilton ON L9B 2L6	WNW/30.8	5.00	235
46	SPL		1550 Upper James St Hamilton ON L9B 2L6	WNW/30.8	5.00	236
46	SPL	Neelands Refrigeration Limited	1550 Upper James St Hamilton ON L9B 2L6	WNW/30.8	5.00	237

Map Key	DB	Company/Site Name	Address	Dir/Dist (m)	Elev Diff (m)	Page Number
46	SPL	Neelands Refrigeration Limited	1550 Upper James St. Hamilton ON L9B 2L6	WNW/30.8	5.00	238
46	PES	FORTINOS (UPPER JAMES 2004) LTD.	1550 UPPER JAMES ST HAMILTON ON L9B 2L6	WNW/30.8	5.00	238
46	PES	VIJAY PHARMACY INC O/A SHOPPERS DRUG MART #975	1550 UPPER JAMES ST HAMILTON ON L9B 2L6	WNW/30.8	5.00	239
46	PES	ZIA SYED DRUG MART INC.	1550 UPPER JAMES ST HAMILTON ON L9B 2L6	WNW/30.8	5.00	239
46	SPL	Neelands Refrigeration Limited	1550 Upper James Hamilton ON L9B 2L6	WNW/30.8	5.00	240
46	SPL	Neelands Refrigeration Limited	1550 Upper James St Hamilton ON L9B 2L6	WNW/30.8	5.00	240
46	PES	ZIA SYED DRUG MART INC.	1550 UPPER JAMES ST HAMILTON ON L9B 2L6	WNW/30.8	5.00	241
46	PES	FORTINOS (UPPER JAMES 2004) LTD.	1550 UPPER JAMES ST HAMILTON ON L9B 2L6	WNW/30.8	5.00	242
46	PES	FORTINOS (UPPER JAMES 2004) LTD.	1550 UPPER JAMES ST HAMILTON ON L9B1K3	WNW/30.8	5.00	242
46	PES	FORTINOS (UPPER JAMES 2004) LTD.	1550 UPPER JAMES ST HAMILTON ON L9B1K3	WNW/30.8	5.00	242
46	PES	SHOPPERS DRUG MART #0975 (UPPER JAMES)	1550 UPPER JAMES STREET HAMILTON ON L9B1K3	WNW/30.8	5.00	243
46	PES	VIJAY PHARMACY INC O/A SHOPPERS DRUG MART #975	1550 UPPER JAMES ST HAMILTON ON L9B1K3	WNW/30.8	5.00	243
46	PES	ZIA SYED DRUG MART INC.	1550 UPPER JAMES ST HAMILTON ON L9B1K3	WNW/30.8	5.00	244

Map Key	DB	Company/Site Name	Address	Dir/Dist (m)	Elev Diff (m)	Page Number
46	PES	FORTINO'S (UPPER JAMES) LTD.	1550 UPPER JAMES STREET HAMILTON ON L9B1K3	WNW/30.8	5.00	244
46	PES	FORTINOS (UPPER JAMES 2004) LTD.	1550 Upper James ST Hamilton ON L9B 1K3	WNW/30.8	5.00	244
47	GEN	Pioneer Family Pools	1160 Rymal Rd. E Hamilton ON L8W 3N7	ESE/30.8	-20.00	245
47	SPL		1160 Rymal Road Hamilton ON	ESE/30.8	-20.00	245
48	SPL	PRIVATE OWNER	947 RYMAL ROAD EAST MOTOR VEHICLE (OPERATING FLUID) HAMILTON CITY ON L8W 3M2	ESE/33.0	-6.95	246
48	GEN	Bay Gardens Funeral Home Incorporated	947 Rymal Road East Hamilton ON L8W 3M2	ESE/33.0	-6.95	247
48	HINC		947 RYMAL ROAD EAST HAMILTON ON L8W 3M2	ESE/33.0	-6.95	247
48	GEN	Bay Gardens Funeral Home Incorporated	947 Rymal Road East Hamilton ON L8W 3M2	ESE/33.0	-6.95	247
48	GEN	Bay Gardens Funeral Home Incorporated	947 Rymal Road East Hamilton ON L8W 3M2	ESE/33.0	-6.95	248
48	GEN	Bay Gardens Funeral Home Incorporated	947 Rymal Road East Hamilton ON L8W 3M2	ESE/33.0	-6.95	248
48	GEN	Bay Gardens Funeral Home Incorporated	947 Rymal Road East Hamilton ON L8W 3M2	ESE/33.0	-6.95	248
48	GEN	Bay Gardens Funeral Home Incorporated	947 Rymal Road East Hamilton ON	ESE/33.0	-6.95	249
48	GEN	Bay Gardens Funeral Home Incorporated	947 Rymal Road East Hamilton ON L8W 3M2	ESE/33.0	-6.95	249

Map Key	DB	Company/Site Name	Address	Dir/Dist (m)	Elev Diff (m)	Page Number
48	GEN	Bay Gardens Funeral Home Incorporated	947 Rymal Road East Hamilton ON L8W 3M2	ESE/33.0	-6.95	250
48	GEN	Bay Gardens Funeral Home Incorporated	947 Rymal Road East Hamilton ON L8W 3M2	ESE/33.0	-6.95	250
48	GEN	Bay Gardens Funeral Home Incorporated	947 Rymal Road East Hamilton ON L8W 3M2	ESE/33.0	-6.95	250
48	GEN	Bay Gardens Funeral Home Incorporated	947 Rymal Road East Hamilton ON L8W 3M2	ESE/33.0	-6.95	251
48	GEN	Bay Gardens Funeral Home Incorporated	947 Rymal Road East Hamilton ON L8W 3M2	ESE/33.0	-6.95	251
48	GEN	Bay Gardens Funeral Home Incorporated	947 Rymal Road East Hamilton ON L8W 3M2	ESE/33.0	-6.95	251
49	PINC	PIPELINE HIT - 2"	759 RYMAL RD E,,HAMILTON,ON,L8W 1B6,CA ON	E/34.0	-2.00	252
50	SPL		662 Rymal Rd East, Hamilton Hamilton ON	SE/34.0	0.00	252
51	FST	SAM GUERRIERO SAMS SERVICE CENTRE	654 RYMAL RD E HAMILTON L8W 1B3 ON CA ON	SSE/34.0	0.00	253
51	FST	SAM GUERRIERO SAMS SERVICE CENTRE	654 RYMAL RD E HAMILTON L8W 1B3 ON CA ON	SSE/34.0	0.00	253
51	FST	SAM GUERRIERO SAMS SERVICE CENTRE	654 RYMAL RD E HAMILTON L8W 1B3 ON CA ON	SSE/34.0	0.00	254
51	DTNK	SAM GUERRIERO SAMS SERVICE CENTRE	654 RYMAL RD E HAMILTON L8W 1B3 ON CA ON	SSE/34.0	0.00	254

Map Key	DB	Company/Site Name	Address	Dir/Dist (m)	Elev Diff (m)	Page Number
51	DTNK	SAM GUERRIERO SAMS SERVICE CENTRE	654 RYMAL RD E HAMILTON L8W 1B3 ON CA ON	SSE/34.0	0.00	255
51	DTNK	SAM GUERRIERO SAMS SERVICE CENTRE	654 RYMAL RD E HAMILTON L8W 1B3 ON CA ON	SSE/34.0	0.00	256
52	PRT	SAM GUERRIERO SAMS SERVICE CENTRE	654 RYMAL RD E HAMILTON ON L8W1B3	SSE/34.0	0.00	256
52	FSTH	SAM GUERRIERO SAMS SERVICE CENTRE	654 RYMAL RD E HAMILTON ON L8W 1B3	SSE/34.0	0.00	256
52	FSTH	SAM GUERRIERO SAMS SERVICE CENTRE	654 RYMAL RD E HAMILTON ON L8W 1B3	SSE/34.0	0.00	257
52	GEN	Sam's Service Centre	654 Rymal Rd. East Hamilton ON	SSE/34.0	0.00	257
53	DTNK	THE POOL SHOPPE TOWNE & ROUND POOL SERVICE LTD	1333 RYMAL RD E HAMILTON ON	ESE/35.7	-23.97	258
53	DTNK	THE POOL SHOPPE TOWNE & ROUND POOL SERVICE LTD	1333 RYMAL RD E HAMILTON ON	ESE/35.7	-23.97	258
53	SPL	Pool Shoppe<UNOFFICIAL>	1333 Rymal Rd E Hamilton ON	ESE/35.7	-23.97	259
53	GEN	McDougall Energy Inc.	1333 Rymal Road East Hamilton ON L8W 3N1	ESE/35.7	-23.97	260
54	GEN	ROCKLAND VETERINARY HOSPITAL	1001 RYMAL ROAD EAST UNIT 7 HAMILTON ON	ESE/37.9	-8.87	260
54	GEN	ROCKLAND VETERINARY HOSPITAL	1001 RYMAL ROAD EAST UNIT 7 HAMILTON ON	ESE/37.9	-8.87	261
54	GEN	ROCKLAND VETERINARY HOSPITAL	1001 RYMAL ROAD EAST UNIT 7 HAMILTON ON	ESE/37.9	-8.87	261

Map Key	DB	Company/Site Name	Address	Dir/Dist (m)	Elev Diff (m)	Page Number
54	GEN	ROCKLAND VETERINARY HOSPITAL	1001 RYMAL ROAD EAST UNIT 7 HAMILTON ON	ESE/37.9	-8.87	261
54	GEN	ROCKLAND VETERINARY HOSPITAL	1001 RYMAL ROAD EAST UNIT 7 HAMILTON ON	ESE/37.9	-8.87	262
54	GEN	ROCKLAND VETERINARY HOSPITAL	1001 RYMAL ROAD EAST UNIT 7 HAMILTON ON L8W 3B7	ESE/37.9	-8.87	262
54	GEN	ROCKLAND VETERINARY HOSPITAL	1001 RYMAL ROAD EAST UNIT 7 HAMILTON ON L8W 3B7	ESE/37.9	-8.87	262
54	GEN	ROCKLAND VETERINARY HOSPITAL	1001 RYMAL ROAD EAST UNIT 7 HAMILTON ON L8W 3B7	ESE/37.9	-8.87	263
54	GEN	ROCKLAND VETERINARY HOSPITAL	1001 RYMAL ROAD EAST UNIT 7 HAMILTON ON L8W 3B7	ESE/37.9	-8.87	263
54	GEN	ROCKLAND VETERINARY HOSPITAL	1001 RYMAL ROAD EAST UNIT 7 HAMILTON ON L8W 3B7	ESE/37.9	-8.87	263
54	GEN	ROCKLAND VETERINARY HOSPITAL	1001 RYMAL ROAD EAST UNIT 7 HAMILTON ON L8W 3B7	ESE/37.9	-8.87	264
54	GEN	ROCKLAND VETERINARY HOSPITAL	1001 RYMAL ROAD EAST UNIT 7 HAMILTON ON L8W 3B7	ESE/37.9	-8.87	264
55	SCT	THE DESIGNERS PRINTING	1070 RYMAL RD E SUITE 375 HAMILTON ON L8W 3N6	ESE/39.8	-16.19	264
55	SCT	DR. NEON & MR. SIGN	1070 RYMAL RD E HAMILTON ON L8W 3N6	ESE/39.8	-16.19	265
55	SCT	THE DESIGNERS PRINTING LTD.	1070 Rymal Rd E Suite 375 Hamilton ON L8W 3N6	ESE/39.8	-16.19	265
55	GEN	DESIGNERS PRINTING, THE	1070 RYMAL ROAD EAST, UNIT 375 HAMILTON ON L8W 3N6	ESE/39.8	-16.19	265

Map Key	DB	Company/Site Name	Address	Dir/Dist (m)	Elev Diff (m)	Page Number
55	SCT	The Designers Printing Inc.	1070 Rymal Rd E Suite 375 Hamilton ON L8W 3N6	ESE/39.8	-16.19	266
56	SCT	Parsons Precast Inc.	1315 Rymal Rd E Hamilton ON L8W 3N1	ESE/41.8	-23.97	266
56	GEN	PARSONS PRECAST INC.	1315 RYMAL ROAD EAST HAMILTON ON L8W 3N1	ESE/41.8	-23.97	266
56	GEN	PARSONS PRECAST INC. 30-646	1315 RYMAL ROAD EAST HAMILTON ON L8W 3N1	ESE/41.8	-23.97	267
56	GEN	Parsons Precast Inc.	1315 Rymal Rd. E. Hamilton ON L8W 3N1	ESE/41.8	-23.97	267
56	GEN	Parsons Precast Inc.	1315 Rymal Rd. E. Hamilton ON L8W 3N1	ESE/41.8	-23.97	268
56	GEN	Parsons Precast Inc.	1315 Rymal Rd. E. Hamilton ON L8W 3N1	ESE/41.8	-23.97	268
56	GEN	Parsons Precast Inc.	1315 Rymal Rd. E. Hamilton ON L8W 3N1	ESE/41.8	-23.97	269
56	GEN	Parsons Precast Inc.	1315 Rymal Rd. E. Hamilton ON L8W 3N1	ESE/41.8	-23.97	269
56	GEN	Parsons Precast Inc.	1315 Rymal Rd. E. Hamilton ON	ESE/41.8	-23.97	270
56	GEN	Parsons Precast Inc.	1315 Rymal Rd. E. Hamilton ON L8W 3N1	ESE/41.8	-23.97	270
56	GEN	Parsons Precast Inc.	1315 Rymal Rd. E. Hamilton ON L8W 3N1	ESE/41.8	-23.97	271
56	GEN	Parsons Precast Inc.	1315 Rymal Rd. E. Hamilton ON L8W 3N1	ESE/41.8	-23.97	271

Map Key	DB	Company/Site Name	Address	Dir/Dist (m)	Elev Diff (m)	Page Number
56	GEN	Parsons Precast Inc.	1315 Rymal Rd. E. Hamilton ON L8W 3N1	ESE/41.8	-23.97	272
56	GEN	Parsons Precast Inc.	1315 Rymal Rd. E. Hamilton ON L8W 3N1	ESE/41.8	-23.97	272
57	PES	SATELLITE GARDEN CENTRE	1167 RYMAL RD E HAMILTON ON L8W3M7	ESE/42.5	-20.92	273
57	PES	SATELLITE GROCERY & FRUIT MARKET LTD O/A SATELLITE GARDEN CENTRE	1167 RYMAL RD E HAMILTON ON L8W 3M7	ESE/42.5	-20.92	273
57	PES	SATELLITE GROCERY & FRUIT MARKET LTD O/A SATELLITE GARDEN CENTRE	1167 RYMAL RD E HAMILTON ON L8W 3M7	ESE/42.5	-20.92	274
57	PES	SATELLITE GROCERY & FRUIT MARKET LTD O/A SATELLITE GARDEN CENTRE	1167 RYMAL RD E HAMILTON ON L8W3M7	ESE/42.5	-20.92	274
57	PES	SATELLITE GARDEN CENTRE	1167 RYMAL ROAD EAST HAMILTON ON L0R1P0	ESE/42.5	-20.92	274
57	PES	SATELLITE GROCERY & FRUIT MARKET LTD O/A SATELLITE GARDEN CENTRE	1167 RYMAL RD E HAMILTON ON L8W3M7	ESE/42.5	-20.92	275
57	PES	SATELLITE GROCERY AND FRUIT MARKET LIMITED	1167 Rymal RD E Hamilton ON L8W 3M7	ESE/42.5	-20.92	275
58	PRT	OLCO PETROLEUM GROUP INC ATTN LORI WARE	1157 RYMAL RD E HAMILTON ON	ESE/42.6	-20.48	276
58	RST	AAH GAS INC	1157 RYMAL E HAMILTON ON L8W 3M6	ESE/42.6	-20.48	276
58	GEN	Solomon Enterprises Corp.	1157 Rymal Road Hamilton ON	ESE/42.6	-20.48	276

Map Key	DB	Company/Site Name	Address	Dir/Dist (m)	Elev Diff (m)	Page Number
59	DTNK	FAH ENTERPRISES INC O/A 002163901 ONTARIO INC	1157 RYMAL RD E HAMILTON L8W 3M6 ON CA ON	ESE/42.6	-20.48	276
59	DTNK	FAH ENTERPRISES INC O/A 002163901 ONTARIO INC	1157 RYMAL RD E HAMILTON L8W 3M6 ON CA ON	ESE/42.6	-20.48	277
59	DTNK	FAH ENTERPRISES INC O/A 002163901 ONTARIO INC	1157 RYMAL RD E HAMILTON L8W 3M6 ON CA ON	ESE/42.6	-20.48	277
59	FST	FAH ENTERPRISES INC O/A 002163901 ONTARIO INC	1157 RYMAL RD E HAMILTON L8W 3M6 ON CA ON	ESE/42.6	-20.48	278
59	FST	FAH ENTERPRISES INC O/A 002163901 ONTARIO INC	1157 RYMAL RD E HAMILTON L8W 3M6 ON CA ON	ESE/42.6	-20.48	279
59	FST	FAH ENTERPRISES INC O/A 002163901 ONTARIO INC	1157 RYMAL RD E HAMILTON L8W 3M6 ON CA ON	ESE/42.6	-20.48	279
60	RST	U PLUS GAS BAR	1157 RYMAL E HAMILTON ON L8W3M6	ESE/42.6	-20.48	280
61	GEN	HAMILTON RADIATOR SERVICE LTD.	1154 RYMAL RD. EAST C/O 624 PARKDALE AVENUE NORTH HAMILTON ON L8W 3N7	ESE/42.7	-20.00	280
61	GEN	HAMILTON RADIATOR SERVICE LTD. 19-444	1154 RYMAL RD. EAST C/O 624 PARKDALE AVENUE NORTH HAMILTON ON L8W 3N7	ESE/42.7	-20.00	280
62	INC		1205 Rymal Road East, Hamilton ON	ESE/45.1	-22.54	281
63	HINC		344 RYMAL ROAD EAST HAMILTON ON	WNW/45.2	-1.97	281
64	PRT	HAMILTON R V CENTRE LTD	1360 RYMAL RD E HANNON ON	ESE/45.9	-23.03	282

Map Key	DB	Company/Site Name	Address	Dir/Dist (m)	Elev Diff (m)	Page Number
64	HINC		1360 RYMAL ROAD EAST HAMILTON ON L8W 3N1	ESE/45.9	-23.03	282
64	DTNK	HAMILTON R V CENTRE LTD	1360 RYMAL RD E HANNON ON	ESE/45.9	-23.03	282
64	DTNK	HAMILTON R V CENTRE LTD	1360 RYMAL RD E HANNON ON	ESE/45.9	-23.03	283
64	PINC	GRIMSBY UTILITY CONSTRUCTION INC	1360 RYMAL RD E,,HAMILTON,ON,L8W 3N1,CA ON	ESE/45.9	-23.03	283
64	SPL		1360 Rymal Road East Hamilton ON	ESE/45.9	-23.03	284
65	GEN	ROCKLAND VETERINARY HOSPITAL 33-905	10 ROCKLAND AVENUE HAMILTON ON L8W 3B7	ESE/45.9	-8.67	285
65	GEN	ROCKLAND VETERINARY HOSPITAL	10 ROCKLAND AVENUE HAMILTON ON L8W 3B7	ESE/45.9	-8.67	285
66	SCT	Nandos Trailer Manufacturing	1368 Rymal Rd E Hamilton ON L8W 3N1	ESE/47.4	-23.11	285
66	SCT	Nando's Trailer Manufacturing	1368 Rymal Rd E Hamilton ON L8W 3N1	ESE/47.4	-23.11	286
67	PINC	GRIMSBY UTILITY CONSTRUCTION INC	1368 RYMAL RD E,,HAMILTON,ON,L8W 3N1,CA ON	ESE/47.4	-23.11	286
67	SPL	Union Gas Limited	1368 Rymal Rd. East Hamilton ON	ESE/47.4	-23.11	286
68	PRT	PIONEER PETROLEUMS ATTN LOLA LAURIE	927 RYMAL RD E HAMILTON ON L8W3M2	ESE/49.9	-5.00	287
68	PRT	PIONEER PETROLEUMS ATTN LOLA LAURIE	927 RYMAL RD E HAMILTON ON L8W3M2	ESE/49.9	-5.00	287

Map Key	DB	Company/Site Name	Address	Dir/Dist (m)	Elev Diff (m)	Page Number
68	RST	PIONEER PETROLEUMS	927 RYMAL RD E HAMILTON ON L8W 3M2	ESE/49.9	-5.00	287
68	FSTH	PIONEER PETROLEUMS MANAGEMENT INC**	927 RYMAL RD E HAMILTON ON L8W 3M2	ESE/49.9	-5.00	288
68	FSTH	PIONEER PETROLEUMS MANAGEMENT INC**	927 RYMAL RD E HAMILTON ON L8W 3M2	ESE/49.9	-5.00	288
68	DTNK	PIONEER ENERGY MANAGEMENT INC.	927 RYMAL RD E HAMILTON ON	ESE/49.9	-5.00	289
68	DTNK	PIONEER ENERGY MANAGEMENT INC.	927 RYMAL RD E HAMILTON ON	ESE/49.9	-5.00	290
68	FST	PARKLAND CORPORATION	927 RYMAL RD E HAMILTON L8W 3M2 ON CA ON	ESE/49.9	-5.00	290
68	FST	PARKLAND CORPORATION	927 RYMAL RD E HAMILTON L8W 3M2 ON CA ON	ESE/49.9	-5.00	291
68	FST	PARKLAND CORPORATION	927 RYMAL RD E HAMILTON L8W 3M2 ON CA ON	ESE/49.9	-5.00	291
68	FST	PARKLAND CORPORATION	927 RYMAL RD E HAMILTON L8W 3M2 ON CA ON	ESE/49.9	-5.00	292
68	FST	PARKLAND CORPORATION	927 RYMAL RD E HAMILTON L8W 3M2 ON CA ON	ESE/49.9	-5.00	292
68	FST	PARKLAND CORPORATION	927 RYMAL RD E HAMILTON L8W 3M2 ON CA ON	ESE/49.9	-5.00	293
68	GEN	Pioneer Energy LP	927 Rymal Road East Hamilton ON	ESE/49.9	-5.00	293

Map Key	DB	Company/Site Name	Address	Dir/Dist (m)	Elev Diff (m)	Page Number
68	RST	PIONEER ENERGY LP	927 RYMAL RD E HAMILTON ON L8W3M2	ESE/49.9	-5.00	294
68	DTNK		927 RYMAL RD E HAMILTON ON L8W 3M2	ESE/49.9	-5.00	294
69	INC		615 Eaglewood Drive, Hamilton ON	E/50.7	-2.94	294
70	SPL	Union Gas Limited	254 Rymal Rd E Hamilton ON	WNW/52.0	-5.00	295
70	PINC	PIPELINE HIT 4"	254 RYMAL RD E,,HAMILTON,ON,L9B 1C3,CA ON	WNW/52.0	-5.00	296
71	PES	CASHWAY BUILDING CENTRES	1245 RYMAL ROAD EAST (HWY. #53) HAMILTON ON	ESE/53.5	-23.99	296
71	PES	4536631 CANADA INC	1245 RYMAL RD E HAMILTON ON L8W3K0	ESE/53.5	-23.99	297
71	GEN	Rona-Cashway	1245 Rymal Road East Hamilton ON L8W 3K0	ESE/53.5	-23.99	297
71	PES	4536631 CANADA INC	1245 RYMAL RD E HAMILTON ON L8W3K0	ESE/53.5	-23.99	297
71	PES	4536631 CANADA INC	1245 RYMAL RD. E. HAMILTON ON L0R 1P0	ESE/53.5	-23.99	298
71	PES	4536631 CANADA INC	1245 RYMAL RD. E. HAMILTON ON L0R 1P0	ESE/53.5	-23.99	298
71	PES	RONA INC	1245 RYMAL RD E HAMILTON ON L8W3N1	ESE/53.5	-23.99	299
71	GEN	Rona Inc.	1245 Rymal Road East Hamilton ON L8W 3N1	ESE/53.5	-23.99	299

Map Key	DB	Company/Site Name	Address	Dir/Dist (m)	Elev Diff (m)	Page Number
71	PES	CASHWAY BUILDING CENTRES	1245 RYMAL ROAD EAST (HWY. #53) HAMILTON ON L0R1P0	ESE/53.5	-23.99	300
71	GEN	Rona Inc.	1245 Rymal Road East Hamilton ON L8W 3N1	ESE/53.5	-23.99	300
71	PES	RONA INC.	1245 Rymal RD E Hamilton ON L8W 3N1	ESE/53.5	-23.99	301
71	GEN	Rona Inc.	1245 Rymal Road East Hamilton ON L8W 3N1	ESE/53.5	-23.99	302
71	GEN	Rona Inc.	1245 Rymal Road East Hamilton ON L8W 3N1	ESE/53.5	-23.99	303
72	PRT	NEBO AUTO CENTRE	1177 RYMAL RD E HAMILTON ON L8W3M9	ESE/55.3	-22.10	303
72	DTNK	NEBO AUTO CENTRE	1177 RYMAL RD E HAMILTON ON L8W 3M9	ESE/55.3	-22.10	304
72	DTNK	NEBO AUTO CENTRE	1177 RYMAL RD E HAMILTON ON L8W 3M9	ESE/55.3	-22.10	304
72	DTNK	NEBO AUTO CENTRE	1177 RYMAL RD E HAMILTON ON	ESE/55.3	-22.10	305
72	DTNK	NEBO AUTO CENTRE	1177 RYMAL RD E HAMILTON ON	ESE/55.3	-22.10	305
72	DTNK	NEBO AUTO CENTRE	1177 RYMAL RD E HAMILTON ON	ESE/55.3	-22.10	306
72	DTNK	NEBO AUTO CENTRE	1177 RYMAL RD E HAMILTON ON	ESE/55.3	-22.10	307
72	DTNK	NEBO AUTO CENTRE	1177 RYMAL RD E HAMILTON L8W 3M9 ON CA ON	ESE/55.3	-22.10	307

Map Key	DB	Company/Site Name	Address	Dir/Dist (m)	Elev Diff (m)	Page Number
72	DTNK	NEBO AUTO CENTRE	1177 RYMAL RD E HAMILTON L8W 3M9 ON CA ON	ESE/55.3	-22.10	308
72	DTNK	NEBO AUTO CENTRE	1177 RYMAL RD E HAMILTON L8W 3M9 ON CA ON	ESE/55.3	-22.10	308
72	DTNK	NEBO AUTO CENTRE	1177 RYMAL RD E HAMILTON L8W 3M9 ON CA ON	ESE/55.3	-22.10	309
72	DTNK	NEBO AUTO CENTRE	1177 RYMAL RD E HAMILTON L8W 3M9 ON CA ON	ESE/55.3	-22.10	310
72	DTNK	NEBO AUTO CENTRE	1177 RYMAL RD E HAMILTON L8W 3M9 ON CA ON	ESE/55.3	-22.10	310
72	DTNK	NEBO AUTO CENTRE	1177 RYMAL RD E HAMILTON L8W 3M9 ON CA ON	ESE/55.3	-22.10	311
72	DTNK	NEBO AUTO CENTRE	1177 RYMAL RD E HAMILTON L8W 3M9 ON CA ON	ESE/55.3	-22.10	312
72	DTNK	NEBO AUTO CENTRE	1177 RYMAL RD E HAMILTON L8W 3M9 ON CA ON	ESE/55.3	-22.10	312
72	FST	NEBO AUTO CENTRE	1177 RYMAL RD E HAMILTON L8W 3M9 ON CA ON	ESE/55.3	-22.10	313
72	FST	NEBO AUTO CENTRE	1177 RYMAL RD E HAMILTON L8W 3M9 ON CA ON	ESE/55.3	-22.10	313
72	FST	NEBO AUTO CENTRE	1177 RYMAL RD E HAMILTON L8W 3M9 ON CA ON	ESE/55.3	-22.10	314
72	FST	NEBO AUTO CENTRE	1177 RYMAL RD E HAMILTON L8W 3M9 ON CA ON	ESE/55.3	-22.10	314

Map Key	DB	Company/Site Name	Address	Dir/Dist (m)	Elev Diff (m)	Page Number
72	FST	NEBO AUTO CENTRE	1177 RYMAL RD E HAMILTON L8W 3M9 ON CA ON	ESE/55.3	-22.10	315
72	FST	NEBO AUTO CENTRE	1177 RYMAL RD E HAMILTON L8W 3M9 ON CA ON	ESE/55.3	-22.10	315
72	FST	NEBO AUTO CENTRE	1177 RYMAL RD E HAMILTON L8W 3M9 ON CA ON	ESE/55.3	-22.10	316
72	FST	NEBO AUTO CENTRE	1177 RYMAL RD E HAMILTON L8W 3M9 ON CA ON	ESE/55.3	-22.10	316
72	FST	NEBO AUTO CENTRE	1177 RYMAL RD E HAMILTON L8W 3M9 ON CA ON	ESE/55.3	-22.10	317
73	GEN	GENERAL PAINT	Units 6 & 7 1575 Upper Ottawa Street Hamilton ON L8W 3E2	ESE/60.8	-20.04	317
73	SPL		1575 Upper Ottawa Street<UNOFFICIAL> Hamilton ON L8W 3E2	ESE/60.8	-20.04	318
73	GEN	GENERAL PAINT	Units 6 & 7 1575 Upper Ottawa Street Hamilton ON L8W 3E2	ESE/60.8	-20.04	318
73	GEN	GENERAL PAINT	Units 6 & 7 1575 Upper Ottawa Street Hamilton ON L8W 3E2	ESE/60.8	-20.04	319
73	GEN	GENERAL PAINT	Units 6 & 7 1575 Upper Ottawa Street Hamilton ON L8W 3E2	ESE/60.8	-20.04	319
73	GEN	GENERAL PAINT	Units 6 & 7 1575 Upper Ottawa Street Hamilton ON L8W 3E2	ESE/60.8	-20.04	319
73	GEN	GENERAL PAINT	Units 6 & 7 1575 Upper Ottawa Street Hamilton ON	ESE/60.8	-20.04	320
73	GEN	SHERWIN WILLIAMS	Units 6 & 7 1575 Upper Ottawa Street Hamilton ON L8W 3E2	ESE/60.8	-20.04	320

Map Key	DB	Company/Site Name	Address	Dir/Dist (m)	Elev Diff (m)	Page Number
73	GEN	SHERWIN WILLIAMS	Units 6 & 7 1575 Upper Ottawa Street Hamilton ON L8W 3E2	ESE/60.8	-20.04	321
73	GEN	SHERWIN WILLIAMS	Units 6 & 7 1575 Upper Ottawa Street Hamilton ON L8W 3E2	ESE/60.8	-20.04	321
73	GEN	SHERWIN WILLIAMS	Units 6 & 7 1575 Upper Ottawa Street Hamilton ON L8W 3E2	ESE/60.8	-20.04	321
73	SPL		1575 Upper Ottawa Hamilton ON	ESE/60.8	-20.04	322
73	SPL	Harvey's Restaraunt<UNOFFICIAL>	1575 Upper Ottawa Street Hamilton ON	ESE/60.8	-20.04	323
73	GEN	SHERWIN WILLIAMS	Units 6 & 7 1575 Upper Ottawa Street Hamilton ON L8W 3E2	ESE/60.8	-20.04	323
73	GEN	SHERWIN WILLIAMS	Units 6 & 7 1575 Upper Ottawa Street Hamilton ON L8W 3E2	ESE/60.8	-20.04	324
73	GEN	Loblaw Companies Limited - Shoppers Drug Mart	1575 Upper Ottawa St Hamilton ON L8W 3E2	ESE/60.8	-20.04	324
73	GEN	SHERWIN WILLIAMS	Units 6 & 7 1575 Upper Ottawa Street Hamilton ON L8W 3E2	ESE/60.8	-20.04	325
73	SPL		1575 Upper Ottawa Street, Hamilton HAMILTON ON	ESE/60.8	-20.04	325
74	SCT	J & D Foods Inc.	1275 Rymal Rd E Hamilton ON L8W 3N1	ESE/62.3	-24.99	326
74	GEN	GOLDEN MILL BAKERY	1275 RYMAL ROAD EAST HAMILTON ON L8W 3N1	ESE/62.3	-24.99	326
74	GEN	WESTON BAKERIES LIMITED	1275 RYMAL ROAD EAST HAMILTON ON L8W 3L3	ESE/62.3	-24.99	327

Map Key	DB	Company/Site Name	Address	Dir/Dist (m)	Elev Diff (m)	Page Number
74	SCT	J & D Foods Ltd.	1275 Rymal Rd E Hamilton ON L8W 3N1	ESE/62.3	-24.99	327
74	GEN	FORTINO'S SUPERMARKET LTD.	1275 RYMAL ROAD EAST, UNIT A HAMILTON ON	ESE/62.3	-24.99	327
74	SCT	Golden Mill Bakery	1275 Rymal Rd E Hamilton ON L8W 3N1	ESE/62.3	-24.99	328
74	SPL		1275 Rymal Road Hamilton ON	ESE/62.3	-24.99	328
74	SPL	Weston Bakeries Limited	1275 Rymal Rd E Hamilton ON	ESE/62.3	-24.99	329
74	SPL		1275 Rymal Rd East Hamilton ON	ESE/62.3	-24.99	330
74	SPL		1275 Rymal Rd., East Hamilton ON	ESE/62.3	-24.99	330
74	SPL	Neelands Refrigeration Limited	1275 Rymal Road Hamilton ON	ESE/62.3	-24.99	331
74	SPL	Neelands Refrigeration Limited	1275 Rymal Road Hamilton ON	ESE/62.3	-24.99	332
74	SPL		1275 Rymal Rd Hamilton ON	ESE/62.3	-24.99	333
74	SPL	Neelands Refrigeration Limited; Fortino's Supermarket Ltd.	1275 Rymal Rd Hamilton ON L8W 3L3	ESE/62.3	-24.99	334
75	GEN	SPINTON ROOFING LIMITED	1384 Rymal Rd. E. Hamilton ON L8W 3N1	ESE/63.9	-24.00	334
75	GEN	SPINTON ROOFING LIMITED	1384 Rymal Rd. E. Hamilton ON L8W 3N1	ESE/63.9	-24.00	335

Map Key	DB	Company/Site Name	Address	Dir/Dist (m)	Elev Diff (m)	Page Number
75	GEN	SPINTON ROOFING LIMITED	1384 Rymal Rd. E. Hamilton ON L8W 3N1	ESE/63.9	-24.00	335
75	GEN	SPINTON ROOFING LIMITED	1384 Rymal Rd. E. Hamilton ON L8W 3N1	ESE/63.9	-24.00	336
75	GEN	SPINTON ROOFING LIMITED	1384 Rymal Rd. E. Hamilton ON L8W 3N1	ESE/63.9	-24.00	336
75	GEN	SPINTON ROOFING LIMITED	1384 Rymal Rd. E. Hamilton ON	ESE/63.9	-24.00	336
75	GEN	SPINTON ROOFING LIMITED	1384 Rymal Rd. E. Hamilton ON L8W 3N1	ESE/63.9	-24.00	337
75	GEN	SPINTON ROOFING LIMITED	1384 Rymal Rd. E. Hamilton ON L8W 3N1	ESE/63.9	-24.00	337
75	GEN	SPINTON ROOFING LIMITED	1384 Rymal Rd. E. Hamilton ON L8W 3N1	ESE/63.9	-24.00	337
75	GEN	SPINTON ROOFING LIMITED	1384 Rymal Rd. E. Hamilton ON L8W 3N1	ESE/63.9	-24.00	338
75	GEN	SPINTON ROOFING LIMITED	1384 Rymal Rd. E. Hamilton ON L8W 3N1	ESE/63.9	-24.00	338
75	GEN	SPINTON ROOFING LIMITED	1384 Rymal Rd. E. Hamilton ON L8W 3N1	ESE/63.9	-24.00	338
75	GEN	SPINTON ROOFING LIMITED	1384 Rymal Rd. E. Hamilton ON L8W3N1	ESE/63.9	-24.00	339
76	ANDR	Nebo & Rymal junkyard 1976	Hannon ON L0R 1P0	ESE/66.4	-22.45	339
77	BORE		ON	WNW/66.6	-0.01	340

Map Key	DB	Company/Site Name	Address	Dir/Dist (m)	Elev Diff (m)	Page Number
78	INC		595 RYMAL ROAD EAST, HAMILTON ON	NW/68.1	0.00	341
79	PRT	WELDERS SERVICES MYLES CLIFFORD	55 RYMAL RD E HAMILTON ON L9B1B9	WNW/69.8	1.40	341
79	SCT	PRAXAIR CANADA INC	55 RYMAL RD E HAMILTON ON L9B 1B9	WNW/69.8	1.40	341
79	SCT	TRANS CANADA ARCHERY SALES	55 RYMAL RD E HAMILTON ON L9B 1B9	WNW/69.8	1.40	342
79	DTNK	WELDERS SERVICES MYLES CLIFFORD	55 RYMAL RD E HAMILTON ON	WNW/69.8	1.40	342
80	GEN	L & B AUTOBODY SUPPLIES	1632 UPPER JAMES HAMILTON ON L9B 1K4	WNW/71.2	6.93	342
80	GEN	L & B AUTOBODY SUPPLIES 24-628	1632 UPPER JAMES HAMILTON ON L9B 1K4	WNW/71.2	6.93	343
80	GEN	Aceti Dentistry Professional Corporation	1632 Upper James Street Hamilton ON L9B 1K4	WNW/71.2	6.93	343
80	GEN	Dental Corporation of Canada	1632 Upper James Street Hamilton ON L9B 1K4	WNW/71.2	6.93	344
80	GEN	Dental Corporation of Canada	1632 Upper James Street Hamilton ON L9B 1K4	WNW/71.2	6.93	344
80	GEN	Dental Corporation of Canada	1632 Upper James Street Hamilton ON L9B 1K4	WNW/71.2	6.93	344
80	GEN	Dental Corporation of Canada	1632 Upper James Street Hamilton ON L9B 1K4	WNW/71.2	6.93	345
80	GEN	Dental Corporation of Canada	1632 Upper James Street Hamilton ON L9B 1K4	WNW/71.2	6.93	345

Map Key	DB	Company/Site Name	Address	Dir/Dist (m)	Elev Diff (m)	Page Number
81	GEN	REGIONAL TRACTOR SALES LTD.	1642 HIGHWAY 6 PART LOT 13, CONCESSION 9 FLAMBOROUGH ON	WNW/71.9	6.33	345
81	GEN	REGIONAL TRACTOR SALES LTD.	1642 HIGHWAY 6 PART LOT 13, CONCESSION 9 FLAMBOROUGH ON L0R 1K0	WNW/71.9	6.33	346
81	GEN	REGIONAL TRACTOR SALES LTD.	1642 HIGHWAY 6 PART LOT 13, CONCESSION 9 FLAMBOROUGH ON L0R 1K0	WNW/71.9	6.33	346
81	GEN	REGIONAL TRACTOR SALES LTD.	1642 HIGHWAY 6 PART LOT 13, CONCESSION 9 FLAMBOROUGH ON L0R 1K0	WNW/71.9	6.33	347
82	SPL	PAINTER	1675 UPPER GAGE AVE. MOTOR VEHICLE (OPERATING FLUID) HAMILTON CITY ON	ESE/73.5	-5.00	347
82	PINC	ENBRIDGE GAS INC	1675 UPPER GAGE AVE,,HAMILTON,ON, L8W 3S3,CA ON	ESE/73.5	-5.00	348
83	GEN	PHARMA PLUS DRUGMARTS LTD.	905 RYMAL ROAD EAST HAMILTON ON L8W 3M2	E/75.7	-4.20	349
83	PES	COMMISSO'S - HAMILTON #2	905 RYMAL ROAD EAST HAMILTON ON L8W 3M2	E/75.7	-4.20	349
83	GEN	Crombie Property Holdings Limited	905 Rymal Road East Hamilton ON	E/75.7	-4.20	350
83	GEN	Crombie Property Holdings Limited	905 Rymal Road East Hamilton ON	E/75.7	-4.20	350
84	GEN	Crombie Property Holdings Limited	905 Rymal Road East Hamilton ON L8W 3M2	E/75.8	-4.20	350
84	GEN	Rymal gage Pharmacy Inc	905 rymal road east unit 153 Hamilton ON L8W3M2	E/75.8	-4.20	351

Map Key	DB	Company/Site Name	Address	Dir/Dist (m)	Elev Diff (m)	Page Number
84	GEN	THE MANUFACTURER'S LIFE INSURANCE COMPANY	905 RYMAL ROAD EAST HAMILTON ON L8W 3M2	E/75.8	-4.20	351
84	GEN	Crombie Property Holdings Limited	905 Rymal Road East Hamilton ON L8W 3M2	E/75.8	-4.20	351
84	GEN	Rymal gage Pharmacy Inc	905 rymal road east unit 153 Hamilton ON L8W3M2	E/75.8	-4.20	352
84	GEN	Crombie Property Holdings Limited	905 Rymal Road East Hamilton ON L8W 3M2	E/75.8	-4.20	352
84	GEN	Rymal gage Pharmacy Inc	905 rymal road east unit 153 Hamilton ON L8W3M2	E/75.8	-4.20	352
84	PES	COMMISSO'S - HAMILTON #2	905 RYMAL ROAD EAST HAMILTON ON L8W3M2	E/75.8	-4.20	353
84	GEN	Rymal gage Pharmacy Inc	905 rymal road east, unit 150 unit 150 Hamilton ON L8W3M2	E/75.8	-4.20	353
84	GEN	Rymal gage Pharmacy Inc	905 rymal road east, unit 150 unit 150 Hamilton ON L8W3M2	E/75.8	-4.20	353
84	GEN	Rymal gage Pharmacy Inc	905 rymal road east, unit 150 unit 150 Hamilton ON L8W3M2	E/75.8	-4.20	354
85	FST	2531083 ONTARIO INC.	1200 RYMAL RD E HAMILTON L8W 3M8 ON CA ON	ESE/76.8	-23.06	354
85	FST	2531083 ONTARIO INC.	1200 RYMAL RD E HAMILTON L8W 3M8 ON CA ON	ESE/76.8	-23.06	355
85	DTNK		1200 RYMAL RD E HAMILTON ON L8W 3M8	ESE/76.8	-23.06	355
86	HINC		34 KENNEDY AVENUE HAMILTON ON L9B 1C5	WNW/76.9	7.96	356

Map Key	DB	Company/Site Name	Address	Dir/Dist (m)	Elev Diff (m)	Page Number
87	INC		46 KENNEDY AVENUE, HAMILTON ON	WNW/77.1	8.15	356
88	SCT	SHAW PIPE PROTECTION LIMITED	385 NEBO RD HAMILTON ON L8W 3P4	ESE/84.5	-23.03	357
88	SCT	Shaw Pipe Protection Limited	385 Nebo Rd Hamilton ON L8W 3P4	ESE/84.5	-23.03	357
88	GEN	SHAW PIPE PROTECTION LTD	385 NEBO ROAD PO BOX 8 HANNON ON L0R 1P0	ESE/84.5	-23.03	357
88	GEN	SHAW PIPE PROTECTION LTD. 34-016	385 NEBO ROAD HAMILTON ON L0R 1P0	ESE/84.5	-23.03	358
88	GEN	SHAW PIPE PROTECTION LTD	385 NEBO ROAD HAMILTON ON L0R 1P0	ESE/84.5	-23.03	358
88	GEN	SHAW PIPE PROTECTION LIMITED	385 NEBO ROAD HAMILTON ON L0R 1P0	ESE/84.5	-23.03	359
88	GEN	SHAW PIPE PROTECTION LIMITED	P.O. BOX 8 385 NEBO ROAD HAMILTON ON L8W 3P4	ESE/84.5	-23.03	360
88	GEN	SHAW PIPE PROTECTION LIMITED	P.O. BOX 8 385 NEBO ROAD HAMILTON ON L8W 3P4	ESE/84.5	-23.03	361
88	GEN	SHAW PIPE PROTECTION LIMITED	385 Nebo Road HAMILTON ON	ESE/84.5	-23.03	361
88	GEN	SHAW PIPE PROTECTION LIMITED	385 Nebo Road HAMILTON ON	ESE/84.5	-23.03	362
88	GEN	SHAW PIPE PROTECTION LIMITED	385 Nebo Road HAMILTON ON	ESE/84.5	-23.03	363
88	GEN	SHAW PIPE PROTECTION LIMITED	385 Nebo Road HAMILTON ON	ESE/84.5	-23.03	363

Map Key	DB	Company/Site Name	Address	Dir/Dist (m)	Elev Diff (m)	Page Number
88	GEN	SHAW PIPE PROTECTION LIMITED	385 Nebo Road HAMILTON ON L0R 1P0	ESE/84.5	-23.03	364
88	GEN	SHAW PIPE PROTECTION LIMITED	385 Nebo Road HAMILTON ON L0R 1P0	ESE/84.5	-23.03	365
88	GEN	SHAW PIPE PROTECTION LIMITED	385 Nebo Road HAMILTON ON L0R 1P0	ESE/84.5	-23.03	365
88	GEN	SHAW PIPE PROTECTION LIMITED	385 Nebo Road HAMILTON ON L0R 1P0	ESE/84.5	-23.03	366
89	PES	METRO ONTARIO INC O/A METRO/FOOD BASICS # 906	505 RYMAL ROAD EAST HAMILTON ON L8W3Z1	WNW/86.0	-3.16	366
89	SPL	Ainsworth Inc.	505 Rymal Rd Hamilton ON L8W 3X1	WNW/86.0	-3.16	367
89	SPL	Ainsworth Inc.	505 Rymal Rd. Hamilton ON	WNW/86.0	-3.16	368
89	DTNK	PITEAY 2000 INC BEACHCOMBER HOT TUB & HOME	505 RYMAL RD EAST UNIT 2 HAMILTON ON	WNW/86.0	-3.16	368
89	GEN	The Sherwin-Williams Company	505 Rymal Road East Unit 7B Hamilton ON	WNW/86.0	-3.16	369
89	GEN	The Sherwin-Williams Company	505 Rymal Road East Unit 7B Hamilton ON	WNW/86.0	-3.16	370
89	GEN	The Sherwin-Williams Company	505 Rymal Road East Unit 7B Hamilton ON	WNW/86.0	-3.16	370
89	PES	METRO ONTARIO INC O/A METRO/FOOD BASICS # 906	505 Rymal Road East Hamilton ON L8W 3Z1	WNW/86.0	-3.16	370
89	GEN	The Sherwin-Williams Company	505 Rymal Road East Unit 7B Hamilton ON	WNW/86.0	-3.16	371

Map Key	DB	Company/Site Name	Address	Dir/Dist (m)	Elev Diff (m)	Page Number
89	GEN	The Sherwin-Williams Company	505 Rymal Road East Unit 7B Hamilton ON	WNW/86.0	-3.16	371
89	GEN	Rymal Square Family Dentists	5-505 Rymal Rd. E hamilton ON L8W 3X1	WNW/86.0	-3.16	372
89	GEN	Rexall Pharmacy Group Ltd.	505 Rymal Road East Hamilton ON L8W 3X1	WNW/86.0	-3.16	372
89	GEN	Rymal Square Family Dentists	5-505 Rymal Rd. E hamilton ON L8W 3X1	WNW/86.0	-3.16	373
89	GEN	The Sherwin-Williams Company	505 Rymal Road East Unit 7B Hamilton ON L8W 3X1	WNW/86.0	-3.16	373
89	GEN	Pharma Plus Drugmarts Ltd	505 Rymal Road East Hamilton ON L8W 3X1	WNW/86.0	-3.16	373
89	GEN	The Sherwin-Williams Company	505 Rymal Road East Unit 7B Hamilton ON L8W 3X1	WNW/86.0	-3.16	374
89	GEN	The Sherwin-Williams Company	505 Rymal Road East Unit 7B Hamilton ON L8W 3X1	WNW/86.0	-3.16	374
89	GEN	Pharma Plus Drugmarts Ltd	505 Rymal Road East Hamilton ON L8W 3X1	WNW/86.0	-3.16	375
89	GEN	The Sherwin-Williams Company	505 Rymal Road East Unit 7B Hamilton ON L8W 3X1	WNW/86.0	-3.16	375
89	GEN	Rexall Pharmacy Group Ltd.	505 Rymal Road East Hamilton ON L8W 3X1	WNW/86.0	-3.16	376
89	GEN	Rymal Square Family Dentists	5-505 Rymal Rd. E hamilton ON L8W 3X1	WNW/86.0	-3.16	376
89	SPL		505 Rymal Rd Hamilton ON NA	WNW/86.0	-3.16	376

Map Key	DB	Company/Site Name	Address	Dir/Dist (m)	Elev Diff (m)	Page Number
89	PES	METRO ONTARIO INC O/A METRO/FOOD BASICS # 906	505 RYMAL ROAD EAST HAMILTON ON L8W3Z1	WNW/86.0	-3.16	377
89	GEN	The Sherwin-Williams Company	505 Rymal Road East Unit 7B Hamilton ON L8W 3X1	WNW/86.0	-3.16	378
89	GEN	Rexall Pharmacy Group Ltd.	505 Rymal Road East Hamilton ON L8W 3X1	WNW/86.0	-3.16	378
89	GEN	Rymal Square Family Dentists	5-505 Rymal Rd. E hamilton ON L8W 3X1	WNW/86.0	-3.16	379
89	GEN	Rymal Square Family Dentists	5-505 Rymal Rd. E hamilton ON L8W 3X1	WNW/86.0	-3.16	379
89	GEN	The Sherwin-Williams Company	505 Rymal Road East Unit 7B Hamilton ON L8W 3X1	WNW/86.0	-3.16	379
89	GEN	Rexall Pharmacy Group Ltd.	505 Rymal Road East Hamilton ON L8W 3X1	WNW/86.0	-3.16	380
89	GEN	Rymal Square Family Dentists	5-505 Rymal Rd. E hamilton ON L8W 3X1	WNW/86.0	-3.16	380
89	GEN	The Sherwin-Williams Company	505 Rymal Road East Unit 7B Hamilton ON L8W 3X1	WNW/86.0	-3.16	381
89	GEN	Rexall Pharmacy Group Ltd.	505 Rymal Road East Hamilton ON L8W 3X1	WNW/86.0	-3.16	381
90	PES	ZELLERS STORE #052 - SOUTH HAMILTON SQUARE	1576 UPPER JAMES ST HAMILTON ON L9B 1K3	WNW/90.2	5.52	382
90	PES	ZELLERS INC O/A ZELLERS STORE #052	1576 UPPER JAMES ST HAMILTON ON L9B1K3	WNW/90.2	5.52	382
90	PES	TARGET CANADA CO. STORE# T3519	1576 UPPER JAMES ST HAMILTON ON L9B1K3	WNW/90.2	5.52	382

Map Key	DB	Company/Site Name	Address	Dir/Dist (m)	Elev Diff (m)	Page Number
90	GEN	Target Canada Co.	1576 Upper James Street Hamilton ON	WNW/90.2	5.52	383
90	GEN	Target Canada Co.	1576 Upper James Street Hamilton ON L9B 1K3	WNW/90.2	5.52	384
90	GEN	Target Canada Co.	1576 Upper James Street Hamilton ON L9B 1K3	WNW/90.2	5.52	385
90	PES	ZELLERS INC O/A ZELLERS STORE #052	1576 UPPER JAMES ST HAMILTON ON L9B1K3	WNW/90.2	5.52	386
90	PES	ZELLERS STORE #052 - SOUTH HAMILTON SQUARE	1576 UPPER JAMES ST HAMILTON ON L9B1K3	WNW/90.2	5.52	386
90	PES	ZELLERS INC.	1576 UPPER JAMES, SOUTH HAMILTON SQ. HAMILTON ON L9B1K3	WNW/90.2	5.52	387
91	PINC	PIPELINE HIT - 2"	632 EAGLEWOOD DRIVE,,HAMILTON, ON,L8W 3J8,CA ON	E/92.7	-2.00	387
91	SPL	Union Gas Limited	632 Eaglewood Drive Hamilton ON	E/92.7	-2.00	387
92	GEN	Van-Del Contracting Ltd	1620 Upper Wentworth Hamilton ON L9B 2W3	WNW/94.2	-6.15	388
93	SCT	Bar Hydraulics Inc.	1632 Upper Ottawa St Hamilton ON L8W 3P2	ESE/96.1	-17.01	389
93	GEN	BAR HYDRAULICS	1632 UPPER OTTAWA STREET HAMILTON ON L8W 3P2	ESE/96.1	-17.01	389
93	GEN	BAR HYDRAULICS INC.	1632 UPPER OTTAWA STREET HAMILTON ON L8W 3P2	ESE/96.1	-17.01	389

Map Key	DB	Company/Site Name	Address	Dir/Dist (m)	Elev Diff (m)	Page Number
93	GEN	Bar Hydraulics Inc	1632 Upper Ottawa St. Hamilton ON L8W 3P2	ESE/96.1	-17.01	390
93	GEN	Bar Hydraulics Inc	1632 Upper Ottawa St. Hamilton ON L8W 3P2	ESE/96.1	-17.01	390
93	GEN	Bar Hydraulics Inc	1632 Upper Ottawa St. Hamilton ON L8W 3P2	ESE/96.1	-17.01	391
93	GEN	Bar Hydraulics Inc	1632 Upper Ottawa St. Hamilton ON L8W 3P2	ESE/96.1	-17.01	391
93	GEN	Bar Hydraulics Inc	1632 Upper Ottawa St. Hamilton ON L8W 3P2	ESE/96.1	-17.01	391
93	GEN	Bar Hydraulics Inc	1632 Upper Ottawa St. Hamilton ON	ESE/96.1	-17.01	392
93	GEN	Bar Hydraulics Inc	1632 Upper Ottawa St. Hamilton ON L8W 3P2	ESE/96.1	-17.01	392
93	GEN	Bar Hydraulics Inc	1632 Upper Ottawa St. Hamilton ON L8W 3P2	ESE/96.1	-17.01	393
93	GEN	Bar Hydraulics Inc	1632 Upper Ottawa St. Hamilton ON L8W 3P2	ESE/96.1	-17.01	393
93	GEN	Bar Hydraulics Inc	1632 Upper Ottawa St. Hamilton ON L8W 3P2	ESE/96.1	-17.01	394
93	GEN	Bar Hydraulics Inc	1632 Upper Ottawa St. Hamilton ON L8W 3P2	ESE/96.1	-17.01	394
93	GEN	Bar Hydraulics Inc	1632 Upper Ottawa St. Hamilton ON L8W 3P2	ESE/96.1	-17.01	395
93	GEN	Bar Hydraulics Inc	1632 Upper Ottawa St. Hamilton ON L8W 3P2	ESE/96.1	-17.01	395

Map Key	DB	Company/Site Name	Address	Dir/Dist (m)	Elev Diff (m)	Page Number
94	SCT	QUILTED CANADIAN COMFORTS	1685 UPPER WELLINGTON ST HAMILTON ON L9B 1P1	WNW/96.2	-5.76	395
95	GEN	ESTATE OF BRIAN AND MARGARET MORISON	1655 UPPER JAMES ROAD HAMILTON ON L9B2J1	WNW/96.4	5.36	396
96	SPL	Hamilton Street Railway Company	across from 1616 Upper Gage Ave. Hamilton ON	E/96.9	-4.00	396
96	PINC	THRESHOLD SCHOOL OF BUILDING	1616 UPPER GAGE AVE,UNIT 20, HAMILTON,ON,L8W 1E7,CA ON	E/96.9	-4.00	397
96	SPL	Union Gas Limited	1616 Upper Gage Ave unit 20 Hamilton ON	E/96.9	-4.00	397
97	GEN	Stantec Consulting Ltd.	1400 Rymal Road East Hamilton ON L8W 3N9	ESE/97.0	-24.00	398
98	PRT	TARGET FOOD STORES	1660 UPPER JAMES HAMILTON ON L9B1K5	W/97.0	6.84	399
98	GEN	Alimentation Couche-Tard	1660 Upper James Road Hamilton ON L9B 1K5	W/97.0	6.84	399
98	DTNK	MAC'S CONVENIENCE STORES INC**	1660 UPPER JAMES HAMILTON ON	W/97.0	6.84	399
98	DTNK	MAC'S CONVENIENCE STORES INC**	1660 UPPER JAMES HAMILTON ON L9B 1K5	W/97.0	6.84	400
98	DTNK	MAC'S CONVENIENCE STORES INC**	1660 UPPER JAMES HAMILTON ON	W/97.0	6.84	400
98	DTNK	MAC'S CONVENIENCE STORES INC	1660 UPPER JAMES HAMILTON L9B 1K5 ON CA ON	W/97.0	6.84	401
98	DTNK	MAC'S CONVENIENCE STORES INC	1660 UPPER JAMES HAMILTON L9B 1K5 ON CA ON	W/97.0	6.84	402

Map Key	DB	Company/Site Name	Address	Dir/Dist (m)	Elev Diff (m)	Page Number
98	DTNK	MAC'S CONVENIENCE STORES INC	1660 UPPER JAMES HAMILTON L9B 1K5 ON CA ON	W/97.0	6.84	402
98	DTNK	MAC'S CONVENIENCE STORES INC	1660 UPPER JAMES HAMILTON L9B 1K5 ON CA ON	W/97.0	6.84	403
98	FST	MAC'S CONVENIENCE STORES INC	1660 UPPER JAMES ST HAMILTON L9B 1K5 ON CA ON	W/97.0	6.84	403
98	FST	MAC'S CONVENIENCE STORES INC	1660 UPPER JAMES ST HAMILTON L9B 1K5 ON CA ON	W/97.0	6.84	404
98	FST	MAC'S CONVENIENCE STORES INC	1660 UPPER JAMES ST HAMILTON L9B 1K5 ON CA ON	W/97.0	6.84	404
98	FST	MAC'S CONVENIENCE STORES INC	1660 UPPER JAMES ST HAMILTON L9B 1K5 ON CA ON	W/97.0	6.84	405
99	SCT	L. J. FRAME & CHASSIS LTD.	120 LANCING DR UNIT 5 HAMILTON ON L8W 3A1	E/98.3	-21.02	405
99	SCT	EMBREE SIGN SYSTEMS	120 LANCING DR UNIT 3 HAMILTON ON L8W 3A1	E/98.3	-21.02	406
99	SCT	HOT OFF THE PRESS PRINTING	120 LANCING DR HAMILTON ON L8W 3A1	E/98.3	-21.02	406
99	SCT	Language Recordings International - Div. of Gospel Recordings of Canada Inc.	120 Lancing Dr Unit 6 Hamilton ON L8W 3A1	E/98.3	-21.02	406
99	GEN	NORTHERN PAINTERS	120 LANCING DRIVE, UNIT 7 HAMILTON ON L8W 3A1	E/98.3	-21.02	407
99	GEN	NORTHERN PAINTERS	120 Lancing Drive Unit #7 Hamilton ON L8W 3A1	E/98.3	-21.02	407

Map Key	DB	Company/Site Name	Address	Dir/Dist (m)	Elev Diff (m)	Page Number
99	GEN	Connco Group Ltd.	120 Lancing Drive Unit #7 Hamilton ON	E/98.3	-21.02	407
99	SCT	Gospel Recordings of Canada	120 Lancing Dr Unit 6 Hamilton ON L8W 3A1	E/98.3	-21.02	408
99	GEN	Connco Group Ltd.	120 Lancing Drive Unit #7 Hamilton ON L8W 3A1	E/98.3	-21.02	408
99	GEN	Connco Group Ltd.	120 Lancing Drive Unit #7 Hamilton ON L8W 3A1	E/98.3	-21.02	409
99	GEN	Connco Group Ltd.	120 Lancing Drive Unit #7 Hamilton ON L8W 3A1	E/98.3	-21.02	409
99	GEN	Connco Group Ltd.	120 Lancing Drive Unit #7 Hamilton ON L8W 3A1	E/98.3	-21.02	410
99	GEN	Connco Group Ltd.	120 Lancing Drive Unit #7 Hamilton ON	E/98.3	-21.02	410
99	GEN	Connco Group Ltd.	120 Lancing Drive Unit #7 Hamilton ON L8W 3A1	E/98.3	-21.02	411
99	GEN	ENA Electronics INC	120 Lancing Dr. Unit#2 Hamilton ON L8W3A1	E/98.3	-21.02	411
99	GEN	Connco Group Ltd.	120 Lancing Drive Unit #7 Hamilton ON L8W 3A1	E/98.3	-21.02	411
99	GEN	ENA Electronics INC	120 Lancing Dr. Unit#2 Hamilton ON L8W3A1	E/98.3	-21.02	412
99	GEN	Connco Group Ltd.	120 Lancing Drive Unit #7 Hamilton ON L8W 3A1	E/98.3	-21.02	412
99	GEN	Connco Group Ltd.	120 Lancing Drive Unit #7 Hamilton ON L8W 3A1	E/98.3	-21.02	413

Map Key	DB	Company/Site Name	Address	Dir/Dist (m)	Elev Diff (m)	Page Number
99	GEN	Connco Group Ltd.	120 Lancing Drive Unit #7 Hamilton ON L8W 3A1	E/98.3	-21.02	413
99	GEN	Connco Group Ltd.	120 Lancing Drive Unit #7 Hamilton ON L8W 3A1	E/98.3	-21.02	414
99	GEN	Connco Group Ltd.	120 Lancing Drive Unit #7 Hamilton ON L8W 3A1	E/98.3	-21.02	414
100	SCT	SOUTHERN FINE FOODS LTD.	275A NEBO RD HAMILTON ON L8W 2E2	ESE/98.4	-22.80	415
100	SCT	SOUTHERN FINE FOODS LTD.	275 NEBO RD HAMILTON ON L8W 2E2	ESE/98.4	-22.80	415
100	GEN	Stephenson's Rental Services	275 Nebo Road Hamilton ON L8W 2E2	ESE/98.4	-22.80	415
100	GEN	Stephenson's Rental Services	275 Nebo Road Hamilton ON	ESE/98.4	-22.80	416
100	GEN	Stephenson's Rental Services	275 Nebo Road Hamilton ON	ESE/98.4	-22.80	416
100	GEN	Stephenson's Rental Services	275 Nebo Road Hamilton ON	ESE/98.4	-22.80	416
100	GEN	Stephenson's Rental Services	275 Nebo Road Hamilton ON L8W 2E2	ESE/98.4	-22.80	417
100	GEN	Stephenson's Rental Services	275 Nebo Road Hamilton ON	ESE/98.4	-22.80	417
100	GEN	Stephenson's Rental Services	275 Nebo Road Hamilton ON L8W 2E2	ESE/98.4	-22.80	418
100	GEN	Stephenson's Rental Services	275 Nebo Road Hamilton ON L8W 2E2	ESE/98.4	-22.80	418

Map Key	DB	Company/Site Name	Address	Dir/Dist (m)	Elev Diff (m)	Page Number
100	GEN	Stephenson's Rental Services	275 Nebo Road Hamilton ON L8W 2E2	ESE/98.4	-22.80	419
100	GEN	Stephenson's Rental Services	275 Nebo Road Hamilton ON L8W 2E2	ESE/98.4	-22.80	419
100	GEN	Stephenson's Rental Services	275 Nebo Road Hamilton ON L8W 2E2	ESE/98.4	-22.80	420
100	GEN	Stephenson's Rental Services	275 Nebo Road Hamilton ON L8W 2E2	ESE/98.4	-22.80	421
100	GEN	Stephenson's Rental Services	275 Nebo Road Hamilton ON L8W 2E2	ESE/98.4	-22.80	421

Executive Summary: Summary By Data Source

ANDR - Anderson's Waste Disposal Sites

A search of the ANDR database, dated 1860s-Present has found that there are 1 ANDR site(s) within approximately 0.10 kilometers of the project property.

Site	Address	Distance (m)	Map Key
Nebo & Rymal junkyard 1976	Hannon ON L0R 1P0	66.4	76

BORE - Borehole

A search of the BORE database, dated 1875-Jul 2018 has found that there are 2 BORE site(s) within approximately 0.10 kilometers of the project property.

Site	Address	Distance (m)	Map Key
	ON	3.4	13
	ON	66.6	77

DTNK - Delisted Fuel Tanks

A search of the DTNK database, dated Feb 28, 2022 has found that there are 66 DTNK site(s) within approximately 0.10 kilometers of the project property.

Site	Address	Distance (m)	Map Key
TRANSCANADA PIPELINES	1020 RYMAL RD HANNON ON	16.4	17
TRANSCANADA PIPELINES	1020 RYMAL RD HANNON ON	16.4	17
TRANSCANADA PIPELINES	1020 RYMAL RD HANNON ON	16.4	17

Site	Address	Distance (m)	Map Key
TRANSCANADA PIPELINES	1020 RYMAL RD HANNON ON CA ON	16.4	17
TRANSCANADA PIPELINES	1020 RYMAL RD HANNON ON CA ON	16.4	17
KEN WAYNES ESSO	1600 UPPER JAMES HAMILTON ON L9B 1K3	17.0	18
KEN WAYNES ESSO	1600 UPPER JAMES HAMILTON ON	17.0	18
KEN WAYNES ESSO	1600 UPPER JAMES HAMILTON ON	17.0	18
KEN WAYNES ESSO	1600 UPPER JAMES HAMILTON ON	17.0	18
KEN WAYNES ESSO	1600 UPPER JAMES HAMILTON L9B 1K3 ON CA ON	17.0	19
KEN WAYNES ESSO	1600 UPPER JAMES HAMILTON L9B 1K3 ON CA ON	17.0	19
KEN WAYNES ESSO	1600 UPPER JAMES HAMILTON L9B 1K3 ON CA ON	17.0	19
1140430 ONTARIO INC	5 RYMAL RD W HAMILTON ON	20.0	22
1140430 ONTARIO INC	5 RYMAL RD W HAMILTON ON	20.0	22

Site	Address	Distance (m)	Map Key
1140430 ONTARIO INC	5 RYMAL RD W HAMILTON ON	20.0	22
1140430 ONTARIO INC	5 RYMAL RD W HAMILTON ON	20.0	22
	5 RYMAL RD W HAMILTON ON L9B 1B5	20.0	22
OLEGS DADOCKINS	1625 UPPER JAMES ST HAMILTON L9B 1K7 ON CA ON	24.8	31
OLEGS DADOCKINS	1625 UPPER JAMES ST HAMILTON L9B 1K7 ON CA ON	24.8	31
OLEGS DADOCKINS	1625 UPPER JAMES ST HAMILTON L9B 1K7 ON CA ON	24.8	31
OLEGS DADOCKINS	1625 UPPER JAMES ST HAMILTON L9B 1K7 ON CA ON	24.8	31
OLEGS DADOCKINS	1625 UPPER JAMES ST HAMILTON L9B 1K7 ON CA ON	24.8	31
OLEGS DADOCKINS	1625 UPPER JAMES ST HAMILTON ON L9B 1K7	24.8	32
OLEGS DADOCKINS	1625 UPPER JAMES ST HAMILTON ON	24.8	32
OLEGS DADOCKINS	1625 UPPER JAMES ST HAMILTON ON	24.8	32
OLEGS DADOCKINS	1625 UPPER JAMES ST HAMILTON ON	24.8	32

Site	Address	Distance (m)	Map Key
OLEGS DADOCKINS	1625 UPPER JAMES ST HAMILTON ON	24.8	32
OLEGS DADOCKINS	1625 UPPER JAMES ST HAMILTON ON	24.8	32
SAM GUERRIERO SAMS SERVICE CENTRE	654 RYMAL RD E HAMILTON L8W 1B3 ON CA ON	34.0	51
SAM GUERRIERO SAMS SERVICE CENTRE	654 RYMAL RD E HAMILTON L8W 1B3 ON CA ON	34.0	51
SAM GUERRIERO SAMS SERVICE CENTRE	654 RYMAL RD E HAMILTON L8W 1B3 ON CA ON	34.0	51
THE POOL SHOPPE TOWNE & ROUND POOL SERVICE LTD	1333 RYMAL RD E HAMILTON ON	35.7	53
THE POOL SHOPPE TOWNE & ROUND POOL SERVICE LTD	1333 RYMAL RD E HAMILTON ON	35.7	53
FAH ENTERPRISES INC O/A 002163901 ONTARIO INC	1157 RYMAL RD E HAMILTON L8W 3M6 ON CA ON	42.6	59
FAH ENTERPRISES INC O/A 002163901 ONTARIO INC	1157 RYMAL RD E HAMILTON L8W 3M6 ON CA ON	42.6	59
FAH ENTERPRISES INC O/A 002163901 ONTARIO INC	1157 RYMAL RD E HAMILTON L8W 3M6 ON CA ON	42.6	59
HAMILTON R V CENTRE LTD	1360 RYMAL RD E HANNON ON	45.9	64

Site	Address	Distance (m)	Map Key
HAMILTON R V CENTRE LTD	1360 RYMAL RD E HANNON ON	45.9	64
PIONEER ENERGY MANAGEMENT INC.	927 RYMAL RD E HAMILTON ON	49.9	68
PIONEER ENERGY MANAGEMENT INC.	927 RYMAL RD E HAMILTON ON	49.9	68
	927 RYMAL RD E HAMILTON ON L8W 3M2	49.9	68
NEBO AUTO CENTRE	1177 RYMAL RD E HAMILTON ON L8W 3M9	55.3	72
NEBO AUTO CENTRE	1177 RYMAL RD E HAMILTON ON L8W 3M9	55.3	72
NEBO AUTO CENTRE	1177 RYMAL RD E HAMILTON ON	55.3	72
NEBO AUTO CENTRE	1177 RYMAL RD E HAMILTON ON	55.3	72
NEBO AUTO CENTRE	1177 RYMAL RD E HAMILTON ON	55.3	72
NEBO AUTO CENTRE	1177 RYMAL RD E HAMILTON ON	55.3	72
NEBO AUTO CENTRE	1177 RYMAL RD E HAMILTON L8W 3M9 ON CA ON	55.3	72
NEBO AUTO CENTRE	1177 RYMAL RD E HAMILTON L8W 3M9 ON CA ON	55.3	72

Site	Address	Distance (m)	Map Key
NEBO AUTO CENTRE	1177 RYMAL RD E HAMILTON L8W 3M9 ON CA ON	55.3	72
NEBO AUTO CENTRE	1177 RYMAL RD E HAMILTON L8W 3M9 ON CA ON	55.3	72
NEBO AUTO CENTRE	1177 RYMAL RD E HAMILTON L8W 3M9 ON CA ON	55.3	72
NEBO AUTO CENTRE	1177 RYMAL RD E HAMILTON L8W 3M9 ON CA ON	55.3	72
NEBO AUTO CENTRE	1177 RYMAL RD E HAMILTON L8W 3M9 ON CA ON	55.3	72
NEBO AUTO CENTRE	1177 RYMAL RD E HAMILTON L8W 3M9 ON CA ON	55.3	72
NEBO AUTO CENTRE	1177 RYMAL RD E HAMILTON L8W 3M9 ON CA ON	55.3	72
WELDERS SERVICES MYLES CLIFFORD	55 RYMAL RD E HAMILTON ON	69.8	79
	1200 RYMAL RD E HAMILTON ON L8W 3M8	76.8	85
PITEAY 2000 INC BEACHCOMBER HOT TUB & HOME	505 RYMAL RD EAST UNIT 2 HAMILTON ON	86.0	89
MAC'S CONVENIENCE STORES INC**	1660 UPPER JAMES HAMILTON ON	97.0	98

Site	Address	Distance (m)	Map Key
MAC'S CONVENIENCE STORES INC**	1660 UPPER JAMES HAMILTON ON L9B 1K5	97.0	98
MAC'S CONVENIENCE STORES INC**	1660 UPPER JAMES HAMILTON ON	97.0	98
MAC'S CONVENIENCE STORES INC	1660 UPPER JAMES HAMILTON L9B 1K5 ON CA ON	97.0	98
MAC'S CONVENIENCE STORES INC	1660 UPPER JAMES HAMILTON L9B 1K5 ON CA ON	97.0	98
MAC'S CONVENIENCE STORES INC	1660 UPPER JAMES HAMILTON L9B 1K5 ON CA ON	97.0	98
MAC'S CONVENIENCE STORES INC	1660 UPPER JAMES HAMILTON L9B 1K5 ON CA ON	97.0	98

FST - Fuel Storage Tank

A search of the FST database, dated Feb 28, 2022 has found that there are 42 FST site(s) within approximately 0.10 kilometers of the project property.

Site	Address	Distance (m)	Map Key
TRANSCANADA PIPELINES	1020 RYMAL RD HANNON ON CA ON	16.4	17
TRANSCANADA PIPELINES	1020 RYMAL RD HANNON ON CA ON	16.4	17
KEN WAYNES ESSO	1600 UPPER JAMES ST HAMILTON L9B 1K3 ON CA ON	17.0	19
KEN WAYNES ESSO	1600 UPPER JAMES ST HAMILTON L9B 1K3 ON CA ON	17.0	19

Site	Address	Distance (m)	Map Key
KEN WAYNES ESSO	1600 UPPER JAMES ST HAMILTON L9B 1K3 ON CA ON	17.0	19
HUSKY OIL OPERATIONS LIMITED	5 RYMAL RD W HAMILTON L9B 1B5 ON CA ON	20.0	22
HUSKY OIL OPERATIONS LIMITED	5 RYMAL RD W HAMILTON L9B 1B5 ON CA ON	20.0	22
HUSKY OIL OPERATIONS LIMITED	5 RYMAL RD W HAMILTON L9B 1B5 ON CA ON	20.0	22
HUSKY OIL OPERATIONS LIMITED	5 RYMAL RD W HAMILTON L9B 1B5 ON CA ON	20.0	22
HUSKY OIL OPERATIONS LIMITED	5 RYMAL RD W HAMILTON L9B 1B5 ON CA ON	20.0	22
OLEGS DADOCKINS	1625 UPPER JAMES ST HAMILTON L9B 1K7 ON CA ON	24.8	31
OLEGS DADOCKINS	1625 UPPER JAMES ST HAMILTON L9B 1K7 ON CA ON	24.8	31
OLEGS DADOCKINS	1625 UPPER JAMES ST HAMILTON L9B 1K7 ON CA ON	24.8	31
OLEGS DADOCKINS	1625 UPPER JAMES ST HAMILTON L9B 1K7 ON CA ON	24.8	31
OLEGS DADOCKINS	1625 UPPER JAMES ST HAMILTON L9B 1K7 ON CA ON	24.8	31

Site	Address	Distance (m)	Map Key
SAM GUERRIERO SAMS SERVICE CENTRE	654 RYMAL RD E HAMILTON L8W 1B3 ON CA ON	34.0	51
SAM GUERRIERO SAMS SERVICE CENTRE	654 RYMAL RD E HAMILTON L8W 1B3 ON CA ON	34.0	51
SAM GUERRIERO SAMS SERVICE CENTRE	654 RYMAL RD E HAMILTON L8W 1B3 ON CA ON	34.0	51
FAH ENTERPRISES INC O/A 002163901 ONTARIO INC	1157 RYMAL RD E HAMILTON L8W 3M6 ON CA ON	42.6	59
FAH ENTERPRISES INC O/A 002163901 ONTARIO INC	1157 RYMAL RD E HAMILTON L8W 3M6 ON CA ON	42.6	59
FAH ENTERPRISES INC O/A 002163901 ONTARIO INC	1157 RYMAL RD E HAMILTON L8W 3M6 ON CA ON	42.6	59
PARKLAND CORPORATION	927 RYMAL RD E HAMILTON L8W 3M2 ON CA ON	49.9	68
PARKLAND CORPORATION	927 RYMAL RD E HAMILTON L8W 3M2 ON CA ON	49.9	68
PARKLAND CORPORATION	927 RYMAL RD E HAMILTON L8W 3M2 ON CA ON	49.9	68
PARKLAND CORPORATION	927 RYMAL RD E HAMILTON L8W 3M2 ON CA ON	49.9	68
PARKLAND CORPORATION	927 RYMAL RD E HAMILTON L8W 3M2 ON CA ON	49.9	68
PARKLAND CORPORATION	927 RYMAL RD E HAMILTON L8W 3M2 ON CA ON	49.9	68

Site	Address	Distance (m)	Map Key
NEBO AUTO CENTRE	1177 RYMAL RD E HAMILTON L8W 3M9 ON CA ON	55.3	72
NEBO AUTO CENTRE	1177 RYMAL RD E HAMILTON L8W 3M9 ON CA ON	55.3	72
NEBO AUTO CENTRE	1177 RYMAL RD E HAMILTON L8W 3M9 ON CA ON	55.3	72
NEBO AUTO CENTRE	1177 RYMAL RD E HAMILTON L8W 3M9 ON CA ON	55.3	72
NEBO AUTO CENTRE	1177 RYMAL RD E HAMILTON L8W 3M9 ON CA ON	55.3	72
NEBO AUTO CENTRE	1177 RYMAL RD E HAMILTON L8W 3M9 ON CA ON	55.3	72
NEBO AUTO CENTRE	1177 RYMAL RD E HAMILTON L8W 3M9 ON CA ON	55.3	72
NEBO AUTO CENTRE	1177 RYMAL RD E HAMILTON L8W 3M9 ON CA ON	55.3	72
NEBO AUTO CENTRE	1177 RYMAL RD E HAMILTON L8W 3M9 ON CA ON	55.3	72
2531083 ONTARIO INC.	1200 RYMAL RD E HAMILTON L8W 3M8 ON CA ON	76.8	85
2531083 ONTARIO INC.	1200 RYMAL RD E HAMILTON L8W 3M8 ON CA ON	76.8	85

Site	Address	Distance (m)	Map Key
MAC'S CONVENIENCE STORES INC	1660 UPPER JAMES ST HAMILTON L9B 1K5 ON CA ON	97.0	98
MAC'S CONVENIENCE STORES INC	1660 UPPER JAMES ST HAMILTON L9B 1K5 ON CA ON	97.0	98
MAC'S CONVENIENCE STORES INC	1660 UPPER JAMES ST HAMILTON L9B 1K5 ON CA ON	97.0	98
MAC'S CONVENIENCE STORES INC	1660 UPPER JAMES ST HAMILTON L9B 1K5 ON CA ON	97.0	98

FSTH - Fuel Storage Tank - Historic

A search of the FSTH database, dated Pre-Jan 2010* has found that there are 10 FSTH site(s) within approximately 0.10 kilometers of the project property.

Site	Address	Distance (m)	Map Key
1140430 ONTARIO INC	5 RYMAL RD W HAMILTON ON L9B 1B5	20.0	22
1140430 ONTARIO INC	5 RYMAL RD W HAMILTON ON L9B 1B5	20.0	22
1527861 ONTARIO INC	1625 UPPER JAMES ST HAMILTON ON L9B 1K7	24.8	32
OLEGS DADOCKINS	1625 UPPER JAMES ST HAMILTON ON L9B 1K7	24.8	32
CITY OF HAMILTON DIRECTOR, FLEET SERVICES	308 RYMAL RD W HAMILTON ON L9B 1B8	28.0	40
CITY OF HAMILTON DIRECTOR, FLEET SERVICES	308 RYMAL RD W HAMILTON ON L9B 1B8	28.0	40

Site	Address	Distance (m)	Map Key
SAM GUERRIERO SAMS SERVICE CENTRE	654 RYMAL RD E HAMILTON ON L8W 1B3	34.0	52
SAM GUERRIERO SAMS SERVICE CENTRE	654 RYMAL RD E HAMILTON ON L8W 1B3	34.0	52
PIONEER PETROLEUMS MANAGEMENT INC**	927 RYMAL RD E HAMILTON ON L8W 3M2	49.9	68
PIONEER PETROLEUMS MANAGEMENT INC**	927 RYMAL RD E HAMILTON ON L8W 3M2	49.9	68

GEN - Ontario Regulation 347 Waste Generators Summary

A search of the GEN database, dated 1986-Oct 31, 2022 has found that there are 296 GEN site(s) within approximately 0.10 kilometers of the project property.

Site	Address	Distance (m)	Map Key
HANNON AUTO WRECKER	390 NEBO ROAD HANNON ON L0R 1P0	0.0	6
HANNON AUTO WRECKER 19-498	390 NEBO ROAD HANNON ON L0R 1P0	0.0	6
Rymal Automotive Mall	1060 Rymal Road East Hamilton ON L8W 3N6	11.6	14
Rymal Automotive Mall	1060 Rymal Road East Hamilton ON L8W 3N6	11.6	14
NAPA Auto Parts ¿ Barton Auto Parts Mountain	1060 Rymal Road East Hamilton ON L8W 3M5	11.6	14

Site	Address	Distance (m)	Map Key
Zia Syed Drug Mart Inc.	1599 UPPER JAMES STREET Hamilton ON L9B 2lo	15.5	16
Zia Syed Drug Mart Inc.	1599 UPPER JAMES STREET Hamilton ON L9B 2lo	15.5	16
ZIASYEDDRUGMARTINC.	1599 UPPER JAMES STREET Hamilton ON L9B2L0	15.5	16
ZIASYEDDRUGMARTINC.	1599 UPPER JAMES STREET Hamilton ON L9B0H7	15.5	16
ZIASYEDDRUGMARTINC.	1599 UPPER JAMES STREET Hamilton ON L9B0H7	15.5	16
zia syed drug mart inc.	1599 upper james street hamilton ON L9B0H7	15.5	16
TRANSCANADA (SEE & USE ONR000202) 37-893	TCPL COMPRESSOR STATION #209 1020 RYMAL ROAD EAST HAMILTON ON L8W 3N6	16.4	17
TRANSCANADA PIPELINES LIMITED 37-893	TCPL COMPRESSOR STATION #209 1020 RYMAL ROAD EAST HAMILTON ON L8W 3N6	16.4	17
TRANSCANADA (SEE & USE ONR000202)	TCPL COMPRESSOR STATION #209 1020 RYMAL ROAD EAST HAMILTON ON L8W 3N6	16.4	17
Imperial Oil	1600 Upper James Street Hamilton ON L9B 1K3	17.0	19
Imperial Oil	1600 Upper James Street Hamilton ON L9B 1K3	17.0	19
Imperial Oil	1600 Upper James Street Hamilton ON L9B 1K3	17.0	19

Site	Address	Distance (m)	Map Key
Imperial Oil	1600 Upper James Street Hamilton ON L9B 1K3	17.0	19
1914437 Ontario Inc.	19 Rymal Road East Hamilton ON L9B 1B9	18.8	21
SUNOCO INC.	5 RYMAL ROAD HAMILTON ON L9B 1B5	20.0	22
Suncor Energy Products Inc.	5 RYMAL ROAD HAMILTON ON	20.0	22
Suncor Energy Products Inc.	5 RYMAL ROAD HAMILTON ON L9B 1B5	20.0	22
petro canada	5 Rymal Road Hamilton ON L9B 1B5	20.0	22
Suncor Energy Products Inc.	5 RYMAL ROAD HAMILTON ON L9B 1B5	20.0	22
City of Hamilton	Road Allowance north of 5 Rymal Road West Hamilton ON L9B 1B5	20.0	22
Husky Gas Stations	5 Rymal Road West Hamilton ON L9B 1B5	20.0	22
WALTERS WELDING	1318 RYMAL RD. HAMILTON ON	20.5	23
WALTERS INC.	1318 RYMAL ROAD EAST PLANT 1 HAMILTON ON L8W 3N1	20.5	23

Site	Address	Distance (m)	Map Key
Walters Inc.	1318 Rymal Road East Hamilton ON L8W 3N1	20.5	23
Walters Inc.	1318 Rymal Road East Hamilton ON L8W 3N1	20.5	23
Walters Inc.	1318 Rymal Road East Hamilton ON L8W 3N1	20.5	23
Walters Inc.	1318 Rymal Road East Hamilton ON L8W 3N1	20.5	23
Walters Inc.	1318 Rymal Road East Hamilton ON L8W 3N1	20.5	23
Walters Inc.	1318 Rymal Road East Hamilton ON	20.5	23
Walters Inc.	1318 Rymal Road East Hamilton ON L8W3N1	20.5	23
Walters Inc.	1318 Rymal Road East Hamilton ON L8W3N1	20.5	23
Walters Inc.	1318 Rymal Road East Hamilton ON L8W3N1	20.5	23
Walters Inc.	1318 Rymal Road East Hamilton ON L8W3N1	20.5	23
Walters Inc.	1318 Rymal Road East Hamilton ON L8W3N1	20.5	23
Walters Inc.	1318 Rymal Road East Hamilton ON L8W3N1	20.5	23

Site	Address	Distance (m)	Map Key
Walters Inc.	1318 Rymal Road East Hamilton ON L8W3N1	20.5	23
ERIK CABINETS LIMITED	1308 Rymal Road East Hamilton ON L8W 3N1	20.9	25
ERIK CABINETS LIMITED	1308 Rymal Road East Hamilton ON L8W 3N1	20.9	25
ERIK CABINETS LIMITED	1308 Rymal Road East Hamilton ON L8W 3N1	20.9	25
ERIK CABINETS LIMITED	1308 Rymal Road East Hamilton ON L8W 3N1	20.9	25
ERIK CABINETS LIMITED	1308 Rymal Road East Hamilton ON	20.9	25
ERIK CABINETS LIMITED	1308 Rymal Road East Hamilton ON L8W 3N1	20.9	25
ERIK CABINETS LIMITED	1308 Rymal Road East Hamilton ON L8W 3N1	20.9	25
ERIK CABINETS LIMITED	1308 Rymal Road East Hamilton ON L8W 3N1	20.9	25
ERIK CABINETS LIMITED	1308 Rymal Road East Hamilton ON L8W 3N1	20.9	25

Site	Address	Distance (m)	Map Key
ERIK CABINETS LIMITED	1308 Rymal Road East Hamilton ON L8W 3N1	20.9	25
ERIK CABINETS LIMITED	1308 Rymal Road East Hamilton ON L8W 3N1	20.9	25
EDSON PACKAGING MACHINERY LTD	1308 RYMAL RD. E. HAMILTON ON L8W 3N1	20.9	25
EDSON PAC(OUT OF BUSINESS)LTD. 14-061	1308 RYMAL RD. E. HAMILTON ON L8W 3N1	20.9	25
EDSON PACKAGING MACHINERY LTD. 14-061	1308 RYMAL RD. E. HAMILTON ON L8W 3N1	20.9	25
EDSON PACKAGING (OUT OF BUSINESS)	1308 RYMAL ROAD EAST HAMILTON ON L8W 3N1	20.9	25
ERIK CABINETS LIMITED	1308 RYMAL ROAD EAST HAMILTON ON L8W 3N1	20.9	25
DISCOUNT TRUCK RENTALS	1588 UPPER JAMES ST. HAMILTON ON L9B 1K3	22.9	27
Enterprise Rent A Car Canada Company	1124 Rymal Road East Hamilton ON	24.0	28
Enterprise Rent A Car Canada Company	1124 Rymal Road East Hamilton ON L8W3N7	24.0	28
Enterprise Rent A Car Canada Company	1124 Rymal Road East Hamilton ON L8W3N7	24.0	28
Enterprise Rent A Car Canada Company	1124 Rymal Road East Hamilton ON L8W3N7	24.0	28

Site	Address	Distance (m)	Map Key
Shell Canada Products	1625 Upper James Street Hamilton ON L9B 1K7	24.8	32
Shell Canada Products	1625 Upper James Street Hamilton ON	24.8	32
Shell Canada Products	1625 Upper James Street Hamilton ON	24.8	32
New Dawn Medical Services	675 Rymal Road East, Unit 2A Hamilton ON L8W1B5	25.2	33
New Dawn Medical Services	675 Rymal Road East, Unit 2A Hamilton ON L8W1B5	25.2	33
2681914 Ontario Inc Sherman IDA Pharmacy	2-675 Rymal Road East Hamilton ON L8W 1B5	25.2	33
MAJESTIC CONTRACTORS LIMITED	401 RYMAL ROAD EAST HAMILTON ON L0R 1P0	25.7	34
YMCA of Hamilton Burlington Brantford	356 Rymal Road East Hamilton ON L9B 1C2	25.8	35
City of Hamilton-Public Works Department	308 Rymal Road Hamilton ON	28.0	40
HAMILTON, CITY OF	308 RYMAL ROAD EAST HAMILTON ON L9B 1C2	28.0	40
HAMILTON, CITY OF	308 RYMAL ROAD EAST HAMILTON ON L9B 1C2	28.0	40

Site	Address	Distance (m)	Map Key
CITY OF HAMILTON FLEET AND FACILITIES	308 RYMAL ROAD EAST HAMILTON ON L9B 1C2	28.0	40
CITY OF HAMILTON	308 RYMAL ROAD EAST HAMILTON ON L9B 1C2	28.0	40
CITY OF HAMILTON	308 RYMAL ROAD EAST HAMILTON ON L9B 1C2	28.0	40
CITY OF HAMILTON	308 RYMAL ROAD EAST HAMILTON ON	28.0	40
CITY OF HAMILTON	308 RYMAL ROAD EAST HAMILTON ON L9B 1C2	28.0	40
CITY OF HAMILTON	308 RYMAL ROAD EAST HAMILTON ON L9B 1C2	28.0	40
HAMILTON, CORP. OF THE CITY OF	308 RYMAL ROAD WEST C/O 71 MAIN ST. WEST PO BOX 2040 HAMILTON ON L9B 1B8	28.0	40
HAMILTON, CORPORATION OF THE CITY OF	308 RYMAL ROAD EAST HAMILTON ON L9B 1C2	28.0	40
HAMILTON, CITY OF	308 RYMAL ROAD EAST HAMILTON ON L9B 1C2	28.0	40
CITY OF HAMILTON	308 RYMAL RD Hamilton ON L9B 1C2	28.0	40
CITY OF HAMILTON	308 RYMAL ROAD EAST HAMILTON ON L9B 1C2	28.0	40
CITY OF HAMILTON FMCP	308 RYMAL ROAD EAST HAMILTON ON L9B 1C2	28.0	40

Site	Address	Distance (m)	Map Key
CITY OF HAMILTON FMCP	308 RYMAL ROAD EAST HAMILTON ON L9B 1C2	28.0	40
CITY OF HAMILTON FMCP	308 RYMAL ROAD EAST HAMILTON ON L9B 1C2	28.0	40
CITY OF HAMILTON FMCP	308 RYMAL ROAD EAST HAMILTON ON L9B 1C2	28.0	40
Betty Kurian Drugs LTD	30 Rymal Road East, Unit# 4 Hamilton ON L9B 1T7	28.3	41
Betty Kurian Drugs LTD	30 Rymal Road East, Unit# 4 Hamilton ON L9B 1T7	28.3	41
Betty Kurian Drugs LTD	30 Rymal Road East, Unit# 4 Hamilton ON L9B 1T7	28.3	41
Betty Kurian Drugs LTD	30 Rymal Road East, Unit# 4 Hamilton ON L9B 1T7	28.3	41
OVERHEAD CRANE (OUT OF BUSINESS). 29-545	1314 RYMAL RD. E. PO BOX HANNON HAMILTON ON L8W 3N1	28.9	44
OVERHEAD CRANE SERVICE&SUPPLY CO. 29-545	1314 RYMAL RD. E. PO BOX HANNON HAMILTON ON L8W 3N1	28.9	44
FORTINOS SUPERMARKET LTD.	1550 UPPER JAMES STREET HAMILTON ON L9B 1K3	30.8	46
FORTINO'S SUPERMARKET LTD.	1550 UPPER JAMES STREET HAMILTON ON L9B 1K3	30.8	46

Site	Address	Distance (m)	Map Key
Pioneer Family Pools	1160 Rymal Rd. E Hamilton ON L8W 3N7	30.8	47
Bay Gardens Funeral Home Incorporated	947 Rymal Road East Hamilton ON L8W 3M2	33.0	48
Bay Gardens Funeral Home Incorporated	947 Rymal Road East Hamilton ON L8W 3M2	33.0	48
Bay Gardens Funeral Home Incorporated	947 Rymal Road East Hamilton ON L8W 3M2	33.0	48
Bay Gardens Funeral Home Incorporated	947 Rymal Road East Hamilton ON L8W 3M2	33.0	48
Bay Gardens Funeral Home Incorporated	947 Rymal Road East Hamilton ON L8W 3M2	33.0	48
Bay Gardens Funeral Home Incorporated	947 Rymal Road East Hamilton ON	33.0	48
Bay Gardens Funeral Home Incorporated	947 Rymal Road East Hamilton ON L8W 3M2	33.0	48
Bay Gardens Funeral Home Incorporated	947 Rymal Road East Hamilton ON L8W 3M2	33.0	48
Bay Gardens Funeral Home Incorporated	947 Rymal Road East Hamilton ON L8W 3M2	33.0	48
Bay Gardens Funeral Home Incorporated	947 Rymal Road East Hamilton ON L8W 3M2	33.0	48
Bay Gardens Funeral Home Incorporated	947 Rymal Road East Hamilton ON L8W 3M2	33.0	48

Site	Address	Distance (m)	Map Key
Bay Gardens Funeral Home Incorporated	947 Rymal Road East Hamilton ON L8W 3M2	33.0	48
Bay Gardens Funeral Home Incorporated	947 Rymal Road East Hamilton ON L8W 3M2	33.0	48
Sam's Service Centre	654 Rymal Rd. East Hamilton ON	34.0	52
McDougall Energy Inc.	1333 Rymal Road East Hamilton ON L8W 3N1	35.7	53
ROCKLAND VETERINARY HOSPITAL	1001 RYMAL ROAD EAST UNIT 7 HAMILTON ON L8W 3B7	37.9	54
ROCKLAND VETERINARY HOSPITAL	1001 RYMAL ROAD EAST UNIT 7 HAMILTON ON L8W 3B7	37.9	54
ROCKLAND VETERINARY HOSPITAL	1001 RYMAL ROAD EAST UNIT 7 HAMILTON ON L8W 3B7	37.9	54
ROCKLAND VETERINARY HOSPITAL	1001 RYMAL ROAD EAST UNIT 7 HAMILTON ON L8W 3B7	37.9	54
ROCKLAND VETERINARY HOSPITAL	1001 RYMAL ROAD EAST UNIT 7 HAMILTON ON L8W 3B7	37.9	54
ROCKLAND VETERINARY HOSPITAL	1001 RYMAL ROAD EAST UNIT 7 HAMILTON ON	37.9	54
ROCKLAND VETERINARY HOSPITAL	1001 RYMAL ROAD EAST UNIT 7 HAMILTON ON	37.9	54

Site	Address	Distance (m)	Map Key
ROCKLAND VETERINARY HOSPITAL	1001 RYMAL ROAD EAST UNIT 7 HAMILTON ON	37.9	54
ROCKLAND VETERINARY HOSPITAL	1001 RYMAL ROAD EAST UNIT 7 HAMILTON ON	37.9	54
ROCKLAND VETERINARY HOSPITAL	1001 RYMAL ROAD EAST UNIT 7 HAMILTON ON	37.9	54
ROCKLAND VETERINARY HOSPITAL	1001 RYMAL ROAD EAST UNIT 7 HAMILTON ON L8W 3B7	37.9	54
ROCKLAND VETERINARY HOSPITAL	1001 RYMAL ROAD EAST UNIT 7 HAMILTON ON L8W 3B7	37.9	54
DESIGNERS PRINTING, THE	1070 RYMAL ROAD EAST, UNIT 375 HAMILTON ON L8W 3N6	39.8	55
PARSONS PRECAST INC.	1315 RYMAL ROAD EAST HAMILTON ON L8W 3N1	41.8	56
PARSONS PRECAST INC. 30-646	1315 RYMAL ROAD EAST HAMILTON ON L8W 3N1	41.8	56
Parsons Precast Inc.	1315 Rymal Rd. E. Hamilton ON L8W 3N1	41.8	56
Parsons Precast Inc.	1315 Rymal Rd. E. Hamilton ON L8W 3N1	41.8	56
Parsons Precast Inc.	1315 Rymal Rd. E. Hamilton ON L8W 3N1	41.8	56
Parsons Precast Inc.	1315 Rymal Rd. E. Hamilton ON L8W 3N1	41.8	56

Site	Address	Distance (m)	Map Key
Parsons Precast Inc.	1315 Rymal Rd. E. Hamilton ON L8W 3N1	41.8	56
Parsons Precast Inc.	1315 Rymal Rd. E. Hamilton ON	41.8	56
Parsons Precast Inc.	1315 Rymal Rd. E. Hamilton ON L8W 3N1	41.8	56
Parsons Precast Inc.	1315 Rymal Rd. E. Hamilton ON L8W 3N1	41.8	56
Parsons Precast Inc.	1315 Rymal Rd. E. Hamilton ON L8W 3N1	41.8	56
Parsons Precast Inc.	1315 Rymal Rd. E. Hamilton ON L8W 3N1	41.8	56
Parsons Precast Inc.	1315 Rymal Rd. E. Hamilton ON L8W 3N1	41.8	56
Solomon Enterprises Corp.	1157 Rymal Road Hamilton ON	42.6	58
HAMILTON RADIATOR SERVICE LTD.	1154 RYMAL RD. EAST C/O 624 PARKDALE AVENUE NORTH HAMILTON ON L8W 3N7	42.7	61
HAMILTON RADIATOR SERVICE LTD. 19-444	1154 RYMAL RD. EAST C/O 624 PARKDALE AVENUE NORTH HAMILTON ON L8W 3N7	42.7	61
ROCKLAND VETERINARY HOSPITAL 33-905	10 ROCKLAND AVENUE HAMILTON ON L8W 3B7	45.9	65

Site	Address	Distance (m)	Map Key
ROCKLAND VETERINARY HOSPITAL	10 ROCKLAND AVENUE HAMILTON ON L8W 3B7	45.9	65
Pioneer Energy LP	927 Rymal Road East Hamilton ON	49.9	68
Rona Inc.	1245 Rymal Road East Hamilton ON L8W 3N1	53.5	71
Rona-Cashway	1245 Rymal Road East Hamilton ON L8W 3K0	53.5	71
Rona Inc.	1245 Rymal Road East Hamilton ON L8W 3N1	53.5	71
Rona Inc.	1245 Rymal Road East Hamilton ON L8W 3N1	53.5	71
Rona Inc.	1245 Rymal Road East Hamilton ON L8W 3N1	53.5	71
GENERAL PAINT	Units 6 & 7 1575 Upper Ottawa Street Hamilton ON L8W 3E2	60.8	73
GENERAL PAINT	Units 6 & 7 1575 Upper Ottawa Street Hamilton ON L8W 3E2	60.8	73
GENERAL PAINT	Units 6 & 7 1575 Upper Ottawa Street Hamilton ON L8W 3E2	60.8	73
GENERAL PAINT	Units 6 & 7 1575 Upper Ottawa Street Hamilton ON L8W 3E2	60.8	73
GENERAL PAINT	Units 6 & 7 1575 Upper Ottawa Street Hamilton ON L8W 3E2	60.8	73

Site	Address	Distance (m)	Map Key
GENERAL PAINT	Units 6 & 7 1575 Upper Ottawa Street Hamilton ON	60.8	73
SHERWIN WILLIAMS	Units 6 & 7 1575 Upper Ottawa Street Hamilton ON L8W 3E2	60.8	73
SHERWIN WILLIAMS	Units 6 & 7 1575 Upper Ottawa Street Hamilton ON L8W 3E2	60.8	73
SHERWIN WILLIAMS	Units 6 & 7 1575 Upper Ottawa Street Hamilton ON L8W 3E2	60.8	73
SHERWIN WILLIAMS	Units 6 & 7 1575 Upper Ottawa Street Hamilton ON L8W 3E2	60.8	73
SHERWIN WILLIAMS	Units 6 & 7 1575 Upper Ottawa Street Hamilton ON L8W 3E2	60.8	73
SHERWIN WILLIAMS	Units 6 & 7 1575 Upper Ottawa Street Hamilton ON L8W 3E2	60.8	73
Loblaw Companies Limited - Shoppers Drug Mart	1575 Upper Ottawa St Hamilton ON L8W 3E2	60.8	73
SHERWIN WILLIAMS	Units 6 & 7 1575 Upper Ottawa Street Hamilton ON L8W 3E2	60.8	73
GOLDEN MILL BAKERY	1275 RYMAL ROAD EAST HAMILTON ON L8W 3N1	62.3	74
WESTON BAKERIES LIMITED	1275 RYMAL ROAD EAST HAMILTON ON L8W 3L3	62.3	74

Site	Address	Distance (m)	Map Key
FORTINO'S SUPERMARKET LTD.	1275 RYMAL ROAD EAST, UNIT A HAMILTON ON	62.3	74
SPINTON ROOFING LIMITED	1384 Rymal Rd. E. Hamilton ON L8W 3N1	63.9	75
SPINTON ROOFING LIMITED	1384 Rymal Rd. E. Hamilton ON L8W 3N1	63.9	75
SPINTON ROOFING LIMITED	1384 Rymal Rd. E. Hamilton ON L8W 3N1	63.9	75
SPINTON ROOFING LIMITED	1384 Rymal Rd. E. Hamilton ON L8W 3N1	63.9	75
SPINTON ROOFING LIMITED	1384 Rymal Rd. E. Hamilton ON L8W 3N1	63.9	75
SPINTON ROOFING LIMITED	1384 Rymal Rd. E. Hamilton ON	63.9	75
SPINTON ROOFING LIMITED	1384 Rymal Rd. E. Hamilton ON L8W 3N1	63.9	75
SPINTON ROOFING LIMITED	1384 Rymal Rd. E. Hamilton ON L8W 3N1	63.9	75
SPINTON ROOFING LIMITED	1384 Rymal Rd. E. Hamilton ON L8W 3N1	63.9	75
SPINTON ROOFING LIMITED	1384 Rymal Rd. E. Hamilton ON L8W 3N1	63.9	75
SPINTON ROOFING LIMITED	1384 Rymal Rd. E. Hamilton ON L8W 3N1	63.9	75

Site	Address	Distance (m)	Map Key
SPINTON ROOFING LIMITED	1384 Rymal Rd. E. Hamilton ON L8W 3N1	63.9	75
SPINTON ROOFING LIMITED	1384 Rymal Rd. E. Hamilton ON L8W3N1	63.9	75
L & B AUTOBODY SUPPLIES	1632 UPPER JAMES HAMILTON ON L9B 1K4	71.2	80
L & B AUTOBODY SUPPLIES 24-628	1632 UPPER JAMES HAMILTON ON L9B 1K4	71.2	80
Aceti Dentistry Professional Corporation	1632 Upper James Street Hamilton ON L9B 1K4	71.2	80
Dental Corporation of Canada	1632 Upper James Street Hamilton ON L9B 1K4	71.2	80
Dental Corporation of Canada	1632 Upper James Street Hamilton ON L9B 1K4	71.2	80
Dental Corporation of Canada	1632 Upper James Street Hamilton ON L9B 1K4	71.2	80
Dental Corporation of Canada	1632 Upper James Street Hamilton ON L9B 1K4	71.2	80
Dental Corporation of Canada	1632 Upper James Street Hamilton ON L9B 1K4	71.2	80
REGIONAL TRACTOR SALES LTD.	1642 HIGHWAY 6 PART LOT 13, CONCESSION 9 FLAMBOROUGH ON	71.9	81

Site	Address	Distance (m)	Map Key
REGIONAL TRACTOR SALES LTD.	1642 HIGHWAY 6 PART LOT 13, CONCESSION 9 FLAMBOROUGH ON L0R 1K0	71.9	81
REGIONAL TRACTOR SALES LTD.	1642 HIGHWAY 6 PART LOT 13, CONCESSION 9 FLAMBOROUGH ON L0R 1K0	71.9	81
REGIONAL TRACTOR SALES LTD.	1642 HIGHWAY 6 PART LOT 13, CONCESSION 9 FLAMBOROUGH ON L0R 1K0	71.9	81
Crombie Property Holdings Limited	905 Rymal Road East Hamilton ON	75.7	83
PHARMA PLUS DRUGMARTS LTD.	905 RYMAL ROAD EAST HAMILTON ON L8W 3M2	75.7	83
Crombie Property Holdings Limited	905 Rymal Road East Hamilton ON	75.7	83
Crombie Property Holdings Limited	905 Rymal Road East Hamilton ON L8W 3M2	75.8	84
Rymal gage Pharmacy Inc	905 rymal road east unit 153 Hamilton ON L8W3M2	75.8	84
THE MANUFACTURER'S LIFE INSURANCE COMPANY	905 RYMAL ROAD EAST HAMILTON ON L8W 3M2	75.8	84
Crombie Property Holdings Limited	905 Rymal Road East Hamilton ON L8W 3M2	75.8	84
Rymal gage Pharmacy Inc	905 rymal road east unit 153 Hamilton ON L8W3M2	75.8	84
Rymal gage Pharmacy Inc	905 rymal road east, unit 150 unit 150 Hamilton ON L8W3M2	75.8	84

Site	Address	Distance (m)	Map Key
Crombie Property Holdings Limited	905 Rymal Road East Hamilton ON L8W 3M2	75.8	84
Rymal gage Pharmacy Inc	905 rymal road east unit 153 Hamilton ON L8W3M2	75.8	84
Rymal gage Pharmacy Inc	905 rymal road east, unit 150 unit 150 Hamilton ON L8W3M2	75.8	84
Rymal gage Pharmacy Inc	905 rymal road east, unit 150 unit 150 Hamilton ON L8W3M2	75.8	84
SHAW PIPE PROTECTION LTD	385 NEBO ROAD PO BOX 8 HANNON ON L0R 1P0	84.5	88
SHAW PIPE PROTECTION LTD. 34-016	385 NEBO ROAD HAMILTON ON L0R 1P0	84.5	88
SHAW PIPE PROTECTION LTD	385 NEBO ROAD HAMILTON ON L0R 1P0	84.5	88
SHAW PIPE PROTECTION LIMITED	385 NEBO ROAD HAMILTON ON L0R 1P0	84.5	88
SHAW PIPE PROTECTION LIMITED	P.O. BOX 8 385 NEBO ROAD HAMILTON ON L8W 3P4	84.5	88
SHAW PIPE PROTECTION LIMITED	P.O. BOX 8 385 NEBO ROAD HAMILTON ON L8W 3P4	84.5	88
SHAW PIPE PROTECTION LIMITED	385 Nebo Road HAMILTON ON	84.5	88

Site	Address	Distance (m)	Map Key
SHAW PIPE PROTECTION LIMITED	385 Nebo Road HAMILTON ON	84.5	88
SHAW PIPE PROTECTION LIMITED	385 Nebo Road HAMILTON ON	84.5	88
SHAW PIPE PROTECTION LIMITED	385 Nebo Road HAMILTON ON	84.5	88
SHAW PIPE PROTECTION LIMITED	385 Nebo Road HAMILTON ON L0R 1P0	84.5	88
SHAW PIPE PROTECTION LIMITED	385 Nebo Road HAMILTON ON L0R 1P0	84.5	88
SHAW PIPE PROTECTION LIMITED	385 Nebo Road HAMILTON ON L0R 1P0	84.5	88
SHAW PIPE PROTECTION LIMITED	385 Nebo Road HAMILTON ON L0R 1P0	84.5	88
The Sherwin-Williams Company	505 Rymal Road East Unit 7B Hamilton ON	86.0	89
The Sherwin-Williams Company	505 Rymal Road East Unit 7B Hamilton ON	86.0	89
Rymal Square Family Dentists	5-505 Rymal Rd. E hamilton ON L8W 3X1	86.0	89
Rexall Pharmacy Group Ltd.	505 Rymal Road East Hamilton ON L8W 3X1	86.0	89
Rymal Square Family Dentists	5-505 Rymal Rd. E hamilton ON L8W 3X1	86.0	89

Site	Address	Distance (m)	Map Key
The Sherwin-Williams Company	505 Rymal Road East Unit 7B Hamilton ON L8W 3X1	86.0	89
Pharma Plus Drugmarts Ltd	505 Rymal Road East Hamilton ON L8W 3X1	86.0	89
The Sherwin-Williams Company	505 Rymal Road East Unit 7B Hamilton ON L8W 3X1	86.0	89
The Sherwin-Williams Company	505 Rymal Road East Unit 7B Hamilton ON L8W 3X1	86.0	89
Pharma Plus Drugmarts Ltd	505 Rymal Road East Hamilton ON L8W 3X1	86.0	89
The Sherwin-Williams Company	505 Rymal Road East Unit 7B Hamilton ON L8W 3X1	86.0	89
Rexall Pharmacy Group Ltd.	505 Rymal Road East Hamilton ON L8W 3X1	86.0	89
Rymal Square Family Dentists	5-505 Rymal Rd. E hamilton ON L8W 3X1	86.0	89
The Sherwin-Williams Company	505 Rymal Road East Unit 7B Hamilton ON L8W 3X1	86.0	89
Rexall Pharmacy Group Ltd.	505 Rymal Road East Hamilton ON L8W 3X1	86.0	89
Rymal Square Family Dentists	5-505 Rymal Rd. E hamilton ON L8W 3X1	86.0	89

Site	Address	Distance (m)	Map Key
Rymal Square Family Dentists	5-505 Rymal Rd. E hamilton ON L8W 3X1	86.0	89
The Sherwin-Williams Company	505 Rymal Road East Unit 7B Hamilton ON L8W 3X1	86.0	89
Rexall Pharmacy Group Ltd.	505 Rymal Road East Hamilton ON L8W 3X1	86.0	89
Rymal Square Family Dentists	5-505 Rymal Rd. E hamilton ON L8W 3X1	86.0	89
The Sherwin-Williams Company	505 Rymal Road East Unit 7B Hamilton ON L8W 3X1	86.0	89
Rexall Pharmacy Group Ltd.	505 Rymal Road East Hamilton ON L8W 3X1	86.0	89
The Sherwin-Williams Company	505 Rymal Road East Unit 7B Hamilton ON	86.0	89
The Sherwin-Williams Company	505 Rymal Road East Unit 7B Hamilton ON	86.0	89
The Sherwin-Williams Company	505 Rymal Road East Unit 7B Hamilton ON	86.0	89
Target Canada Co.	1576 Upper James Street Hamilton ON	90.2	90
Target Canada Co.	1576 Upper James Street Hamilton ON L9B 1K3	90.2	90
Target Canada Co.	1576 Upper James Street Hamilton ON L9B 1K3	90.2	90

Site	Address	Distance (m)	Map Key
Van-Del Contracting Ltd	1620 Upper Wentworth Hamilton ON L9B 2W3	94.2	92
BAR HYDRAULICS	1632 UPPER OTTAWA STREET HAMILTON ON L8W 3P2	96.1	93
BAR HYDRAULICS INC.	1632 UPPER OTTAWA STREET HAMILTON ON L8W 3P2	96.1	93
Bar Hydraulics Inc	1632 Upper Ottawa St. Hamilton ON L8W 3P2	96.1	93
Bar Hydraulics Inc	1632 Upper Ottawa St. Hamilton ON L8W 3P2	96.1	93
Bar Hydraulics Inc	1632 Upper Ottawa St. Hamilton ON L8W 3P2	96.1	93
Bar Hydraulics Inc	1632 Upper Ottawa St. Hamilton ON L8W 3P2	96.1	93
Bar Hydraulics Inc	1632 Upper Ottawa St. Hamilton ON L8W 3P2	96.1	93
Bar Hydraulics Inc	1632 Upper Ottawa St. Hamilton ON	96.1	93
Bar Hydraulics Inc	1632 Upper Ottawa St. Hamilton ON L8W 3P2	96.1	93
Bar Hydraulics Inc	1632 Upper Ottawa St. Hamilton ON L8W 3P2	96.1	93

Site	Address	Distance (m)	Map Key
Bar Hydraulics Inc	1632 Upper Ottawa St. Hamilton ON L8W 3P2	96.1	93
Bar Hydraulics Inc	1632 Upper Ottawa St. Hamilton ON L8W 3P2	96.1	93
Bar Hydraulics Inc	1632 Upper Ottawa St. Hamilton ON L8W 3P2	96.1	93
Bar Hydraulics Inc	1632 Upper Ottawa St. Hamilton ON L8W 3P2	96.1	93
Bar Hydraulics Inc	1632 Upper Ottawa St. Hamilton ON L8W 3P2	96.1	93
ESTATE OF BRIAN AND MARGARET MORISON	1655 UPPER JAMES ROAD HAMILTON ON L9B2J1	96.4	95
Stantec Consulting Ltd.	1400 Rymal Road East Hamilton ON L8W 3N9	97.0	97
Alimentation Couche-Tard	1660 Upper James Road Hamilton ON L9B 1K5	97.0	98
NORTHERN PAINTERS	120 LANCING DRIVE, UNIT 7 HAMILTON ON L8W 3A1	98.3	99
NORTHERN PAINTERS	120 Lancing Drive Unit #7 Hamilton ON L8W 3A1	98.3	99
Connco Group Ltd.	120 Lancing Drive Unit #7 Hamilton ON	98.3	99
Connco Group Ltd.	120 Lancing Drive Unit #7 Hamilton ON L8W 3A1	98.3	99

Site	Address	Distance (m)	Map Key
Connco Group Ltd.	120 Lancing Drive Unit #7 Hamilton ON L8W 3A1	98.3	99
Connco Group Ltd.	120 Lancing Drive Unit #7 Hamilton ON L8W 3A1	98.3	99
Connco Group Ltd.	120 Lancing Drive Unit #7 Hamilton ON L8W 3A1	98.3	99
Connco Group Ltd.	120 Lancing Drive Unit #7 Hamilton ON	98.3	99
Connco Group Ltd.	120 Lancing Drive Unit #7 Hamilton ON L8W 3A1	98.3	99
ENA Electronics INC	120 Lancing Dr. Unit#2 Hamilton ON L8W3A1	98.3	99
Connco Group Ltd.	120 Lancing Drive Unit #7 Hamilton ON L8W 3A1	98.3	99
ENA Electronics INC	120 Lancing Dr. Unit#2 Hamilton ON L8W3A1	98.3	99
Connco Group Ltd.	120 Lancing Drive Unit #7 Hamilton ON L8W 3A1	98.3	99
Connco Group Ltd.	120 Lancing Drive Unit #7 Hamilton ON L8W 3A1	98.3	99
Connco Group Ltd.	120 Lancing Drive Unit #7 Hamilton ON L8W 3A1	98.3	99

Site	Address	Distance (m)	Map Key
Connco Group Ltd.	120 Lancing Drive Unit #7 Hamilton ON L8W 3A1	98.3	99
Connco Group Ltd.	120 Lancing Drive Unit #7 Hamilton ON L8W 3A1	98.3	99
Stephenson's Rental Services	275 Nebo Road Hamilton ON L8W 2E2	98.4	100
Stephenson's Rental Services	275 Nebo Road Hamilton ON	98.4	100
Stephenson's Rental Services	275 Nebo Road Hamilton ON	98.4	100
Stephenson's Rental Services	275 Nebo Road Hamilton ON	98.4	100
Stephenson's Rental Services	275 Nebo Road Hamilton ON L8W 2E2	98.4	100
Stephenson's Rental Services	275 Nebo Road Hamilton ON	98.4	100
Stephenson's Rental Services	275 Nebo Road Hamilton ON L8W 2E2	98.4	100
Stephenson's Rental Services	275 Nebo Road Hamilton ON L8W 2E2	98.4	100
Stephenson's Rental Services	275 Nebo Road Hamilton ON L8W 2E2	98.4	100
Stephenson's Rental Services	275 Nebo Road Hamilton ON L8W 2E2	98.4	100

Site	Address	Distance (m)	Map Key
Stephenson's Rental Services	275 Nebo Road Hamilton ON L8W 2E2	98.4	100
Stephenson's Rental Services	275 Nebo Road Hamilton ON L8W 2E2	98.4	100
Stephenson's Rental Services	275 Nebo Road Hamilton ON L8W 2E2	98.4	100

HINC - TSSA Historic Incidents

A search of the HINC database, dated 2006-June 2009* has found that there are 5 HINC site(s) within approximately 0.10 kilometers of the project property.

Site	Address	Distance (m)	Map Key
	308 RYMAL ROAD EAST HAMILTON ON L9B 1C2	28.0	40
	947 RYMAL ROAD EAST HAMILTON ON L8W 3M2	33.0	48
	344 RYMAL ROAD EAST HAMILTON ON	45.2	63
	1360 RYMAL ROAD EAST HAMILTON ON L8W 3N1	45.9	64
	34 KENNEDY AVENUE HAMILTON ON L9B 1C5	76.9	86

INC - Fuel Oil Spills and Leaks

A search of the INC database, dated Feb 28, 2022 has found that there are 8 INC site(s) within approximately 0.10 kilometers of the project property.

Site	Address	Distance (m)	Map Key
	514 RYMAL ROAD EAST, HAMILTON ON	17.5	20
	1124 RYMAL ROAD EAST, HAMILTON ON	24.0	28
	308 RYMAL ROAD EAST, HAMILTON ON	28.0	40
	488 RYMAL ROAD EAST, HAMILTON ON	28.7	42
	1205 Rymal Road East, Hamilton ON	45.1	62
	615 Eaglewood Drive, Hamilton ON	50.7	69
	595 RYMAL ROAD EAST, HAMILTON ON	68.1	78
	46 KENNEDY AVENUE, HAMILTON ON	77.1	87

PES - Pesticide Register

A search of the PES database, dated Oct 2011- Sep 30, 2023 has found that there are 43 PES site(s) within approximately 0.10 kilometers of the project property.

Site	Address	Distance (m)	Map Key
637506 ONTARIO LTD O/A DICAM LANDSCAPING	1112 RYMAL RD E HAMILTON ON L8W 3N7	20.7	24
FORTINOS (UPPER JAMES 2004) LTD.	1550 UPPER JAMES ST HAMILTON ON L9B 2L6	30.8	46

Site	Address	Distance (m)	Map Key
VIJAY PHARMACY INC O/A SHOPPERS DRUG MART #975	1550 UPPER JAMES ST HAMILTON ON L9B 2L6	30.8	46
ZIA SYED DRUG MART INC.	1550 UPPER JAMES ST HAMILTON ON L9B 2L6	30.8	46
ZIA SYED DRUG MART INC.	1550 UPPER JAMES ST HAMILTON ON L9B 2L6	30.8	46
FORTINOS (UPPER JAMES 2004) LTD.	1550 UPPER JAMES ST HAMILTON ON L9B 2L6	30.8	46
FORTINOS (UPPER JAMES 2004) LTD.	1550 UPPER JAMES ST HAMILTON ON L9B1K3	30.8	46
FORTINOS (UPPER JAMES 2004) LTD.	1550 UPPER JAMES ST HAMILTON ON L9B1K3	30.8	46
SHOPPERS DRUG MART #0975 (UPPER JAMES)	1550 UPPER JAMES STREET HAMILTON ON L9B1K3	30.8	46
VIJAY PHARMACY INC O/A SHOPPERS DRUG MART #975	1550 UPPER JAMES ST HAMILTON ON L9B1K3	30.8	46
ZIA SYED DRUG MART INC.	1550 UPPER JAMES ST HAMILTON ON L9B1K3	30.8	46
FORTINO'S (UPPER JAMES) LTD.	1550 UPPER JAMES STREET HAMILTON ON L9B1K3	30.8	46
FORTINOS (UPPER JAMES 2004) LTD.	1550 Upper James ST Hamilton ON L9B 1K3	30.8	46

Site	Address	Distance (m)	Map Key
FORTINO'S (UPPER JAMES) LTD.	1550 UPPER JAMES STREET HAMILTON ON L9B1K3	30.8	46
FORTINOS (UPPER JAMES 2004) LTD.	1550 UPPER JAMES ST HAMILTON ON L9B1K3	30.8	46
SHOPPERS DRUG MART #0975 (UPPER JAMES)	1550 UPPER JAMES STREET HAMILTON ON L9B1K3	30.8	46
VIJAY PHARMACY INC O/A SHOPPERS DRUG MART #975	1550 UPPER JAMES ST HAMILTON ON L9B 2L6	30.8	46
SATELLITE GARDEN CENTRE	1167 RYMAL RD E HAMILTON ON L8W3M7	42.5	57
SATELLITE GROCERY & FRUIT MARKET LTD O/A SATELLITE GARDEN CENTRE	1167 RYMAL RD E HAMILTON ON L8W 3M7	42.5	57
SATELLITE GROCERY & FRUIT MARKET LTD O/A SATELLITE GARDEN CENTRE	1167 RYMAL RD E HAMILTON ON L8W 3M7	42.5	57
SATELLITE GROCERY & FRUIT MARKET LTD O/A SATELLITE GARDEN CENTRE	1167 RYMAL RD E HAMILTON ON L8W3M7	42.5	57
SATELLITE GARDEN CENTRE	1167 RYMAL ROAD EAST HAMILTON ON L0R1P0	42.5	57
SATELLITE GROCERY & FRUIT MARKET LTD O/A SATELLITE GARDEN CENTRE	1167 RYMAL RD E HAMILTON ON L8W3M7	42.5	57
SATELLITE GROCERY AND FRUIT MARKET LIMITED	1167 Rymal RD E Hamilton ON L8W 3M7	42.5	57

Site	Address	Distance (m)	Map Key
RONA INC.	1245 Rymal RD E Hamilton ON L8W 3N1	53.5	71
CASHWAY BUILDING CENTRES	1245 RYMAL ROAD EAST (HWY. #53) HAMILTON ON	53.5	71
4536631 CANADA INC	1245 RYMAL RD E HAMILTON ON L8W3K0	53.5	71
4536631 CANADA INC	1245 RYMAL RD E HAMILTON ON L8W3K0	53.5	71
4536631 CANADA INC	1245 RYMAL RD. E. HAMILTON ON L0R 1P0	53.5	71
4536631 CANADA INC	1245 RYMAL RD. E. HAMILTON ON L0R 1P0	53.5	71
RONA INC	1245 RYMAL RD E HAMILTON ON L8W3N1	53.5	71
CASHWAY BUILDING CENTRES	1245 RYMAL ROAD EAST (HWY. #53) HAMILTON ON L0R1P0	53.5	71
COMMISSO'S - HAMILTON #2	905 RYMAL ROAD EAST HAMILTON ON L8W 3M2	75.7	83
COMMISSO'S - HAMILTON #2	905 RYMAL ROAD EAST HAMILTON ON L8W3M2	75.8	84
METRO ONTARIO INC O/A METRO/FOOD BASICS # 906	505 RYMAL ROAD EAST HAMILTON ON L8W3Z1	86.0	89
METRO ONTARIO INC O/A METRO/FOOD BASICS # 906	505 Rymal Road East Hamilton ON L8W 3Z1	86.0	89

Site	Address	Distance (m)	Map Key
METRO ONTARIO INC O/A METRO/FOOD BASICS # 906	505 RYMAL ROAD EAST HAMILTON ON L8W3Z1	86.0	89
ZELLERS STORE #052 - SOUTH HAMILTON SQUARE	1576 UPPER JAMES ST HAMILTON ON L9B 1K3	90.2	90
ZELLERS INC O/A ZELLERS STORE #052	1576 UPPER JAMES ST HAMILTON ON L9B1K3	90.2	90
TARGET CANADA CO. STORE# T3519	1576 UPPER JAMES ST HAMILTON ON L9B1K3	90.2	90
ZELLERS INC O/A ZELLERS STORE #052	1576 UPPER JAMES ST HAMILTON ON L9B1K3	90.2	90
ZELLERS STORE #052 - SOUTH HAMILTON SQUARE	1576 UPPER JAMES ST HAMILTON ON L9B1K3	90.2	90
ZELLERS INC.	1576 UPPER JAMES, SOUTH HAMILTON SQ. HAMILTON ON L9B1K3	90.2	90

PINC - Pipeline Incidents

A search of the PINC database, dated Feb 28, 2021 has found that there are 14 PINC site(s) within approximately 0.10 kilometers of the project property.

Site	Address	Distance (m)	Map Key
2" Pipeline Hit	Upper Wentworth Street and Rymal Road East,,Hamilton,ON,,CA ON	0.0	2
SAMUEL MORRISON SINCLAIR	427 RYMAL RD E,,HAMILTON,ON,L9B 2K6, CA ON	0.0	3

Site	Address	Distance (m)	Map Key
PIPELINE HIT - 2"	1190 RYMAL RD E#69,,HAMILTON,ON,L8W 3M8,CA ON	0.0	8
PIPELINE HIT 1/2"	860 RYMAL RD E,UNIT 30,HAMILTON,ON, L8W 2X4,CA ON	3.3	12
ENBRIDGE GAS INC	246 RYMAL RD E,,HAMILTON,ON,L9B 1C3, CA ON	13.4	15
ROGER ZANETTIN	1361 RYMAL RD E,,HAMILTON,ON,L8W 3N1,CA ON	26.2	36
	14 Derby Street, Hamilton ON	27.6	38
PIPELINE HIT - 2"	759 RYMAL RD E,,HAMILTON,ON,L8W 1B6, CA ON	34.0	49
GRIMSBY UTILITY CONSTRUCTION INC	1360 RYMAL RD E,,HAMILTON,ON,L8W 3N1,CA ON	45.9	64
GRIMSBY UTILITY CONSTRUCTION INC	1368 RYMAL RD E,,HAMILTON,ON,L8W 3N1,CA ON	47.4	67
PIPELINE HIT 4"	254 RYMAL RD E,,HAMILTON,ON,L9B 1C3, CA ON	52.0	70
ENBRIDGE GAS INC	1675 UPPER GAGE AVE,,HAMILTON,ON, L8W 3S3,CA ON	73.5	82
PIPELINE HIT - 2"	632 EAGLEWOOD DRIVE,,HAMILTON,ON, L8W 3J8,CA ON	92.7	91
THRESHOLD SCHOOL OF BUILDING	1616 UPPER GAGE AVE,UNIT 20, HAMILTON,ON,L8W 1E7,CA ON	96.9	96

Site	Address	Distance (m)	Map Key

PRT - Private and Retail Fuel Storage Tanks

A search of the PRT database, dated 1989-1996* has found that there are 14 PRT site(s) within approximately 0.10 kilometers of the project property.

Site	Address	Distance (m)	Map Key
TRANSCANADA PIPELINES	1020 RYMAL RD HANNON ON	16.4	17
KEN WAYNES ESSO	1600 UPPER JAMES HAMILTON ON L9B 1K3	17.0	18
EAGLE CONCEPTS INC	5 RYMAL RD W HAMILTON ON L9B1B5	20.0	22
DYKSTRA SHELL	1625 UPPER JAMES ST HAMILTON ON L9B1K7	24.8	32
SUPERIOR PROPANE INC	308 RYMAL RD E HAMILTON ON L9B1B8	28.0	40
CITY OF HAMILTON PUBLIC WORKS FLEET SERVICES	308 RYMAL RD E HAMILTON ON L9B 1C2	28.0	40
SAM GUERRIERO SAMS SERVICE CENTRE	654 RYMAL RD E HAMILTON ON L8W1B3	34.0	52
OLCO PETROLEUM GROUP INC ATTN LORI WARE	1157 RYMAL RD E HAMILTON ON	42.6	58
HAMILTON R V CENTRE LTD	1360 RYMAL RD E HANNON ON	45.9	64

Site	Address	Distance (m)	Map Key
PIONEER PETROLEUMS ATTN LOLA LAURIE	927 RYMAL RD E HAMILTON ON L8W3M2	49.9	68
PIONEER PETROLEUMS ATTN LOLA LAURIE	927 RYMAL RD E HAMILTON ON L8W3M2	49.9	68
NEBO AUTO CENTRE	1177 RYMAL RD E HAMILTON ON L8W3M9	55.3	72
WELDERS SERVICES MYLES CLIFFORD	55 RYMAL RD E HAMILTON ON L9B1B9	69.8	79
TARGET FOOD STORES	1660 UPPER JAMES HAMILTON ON L9B1K5	97.0	98

REC - Ontario Regulation 347 Waste Receivers Summary

A search of the REC database, dated 1986-1990, 1992-2021 has found that there are 1 REC site(s) within approximately 0.10 kilometers of the project property.

Site	Address	Distance (m)	Map Key
WALTERS WELDING	1318 RYMAL RD. HAMILTON ON	20.5	23

RST - Retail Fuel Storage Tanks

A search of the RST database, dated 1999-Feb 28, 2023 has found that there are 8 RST site(s) within approximately 0.10 kilometers of the project property.

Site	Address	Distance (m)	Map Key
HUSKY CAR WASH	5 RYMAL RD W HAMILTON ON L9B1B5	20.0	22
UPPER JAMES HUSKY	5 RYMAL RD W HAMILTON ON L9B1B5	20.0	22

Site	Address	Distance (m)	Map Key
SUNOCO AQUASHINE TOUCHFREE CAR WASH	5 RYMAL RD W HAMILTON ON L9B 1B5	20.0	22
DYKSTRA SHELL	1625 UPPER JAMES ST HAMILTON ON L9B 1K7	24.8	32
AAH GAS INC	1157 RYMAL E HAMILTON ON L8W 3M6	42.6	58
U PLUS GAS BAR	1157 RYMAL E HAMILTON ON L8W3M6	42.6	60
PIONEER ENERGY LP	927 RYMAL RD E HAMILTON ON L8W3M2	49.9	68
PIONEER PETROLEUMS	927 RYMAL RD E HAMILTON ON L8W 3M2	49.9	68

SCT - Scott's Manufacturing Directory

A search of the SCT database, dated 1992-Mar 2011* has found that there are 34 SCT site(s) within approximately 0.10 kilometers of the project property.

Site	Address	Distance (m)	Map Key
Walters Inc	1318 Rymal Rd E Hamilton ON L8W 3N1	20.5	23
Walters Inc.	1318 Rymal Rd E Hamilton ON L8W 3N1	20.5	23
ERIK CABINETS LIMITED	1308 RYMAL RD E HAMILTON ON L8W 3N1	20.9	25
Erik Cabinets Ltd.	1308 Rymal Rd E Hamilton ON L8W 3N1	20.9	25

Site	Address	Distance (m)	Map Key
Oz	1308 Rymal Rd E Hamilton ON L8W 3N1	20.9	25
Mountain Memorials	676 Rymal Rd E Hamilton ON L8W 1B3	27.1	37
Mountain Memorials	1380 Rymal Rd E Hamilton ON L8W 3N1	27.9	39
CULLIGAN WATER CONDITIONING	30 RYMAL RD E UNIT A HAMILTON ON L9B 1T7	28.3	41
Culligan	30 Rymal Rd E Unit 10 Hamilton ON L9B 1T7	28.3	41
Culligan of Canada Inc.	30 Rymal Rd E Unit 10 Hamilton ON L9B 1T7	28.3	41
OVERHEAD CRANE SERVICE & SUPPL	1314 RYMAL RD E HAMILTON ON L8W 3N1	28.9	44
THE DESIGNERS PRINTING	1070 RYMAL RD E SUITE 375 HAMILTON ON L8W 3N6	39.8	55
DR. NEON & MR. SIGN	1070 RYMAL RD E HAMILTON ON L8W 3N6	39.8	55
THE DESIGNERS PRINTING LTD.	1070 Rymal Rd E Suite 375 Hamilton ON L8W 3N6	39.8	55
The Designers Printing Inc.	1070 Rymal Rd E Suite 375 Hamilton ON L8W 3N6	39.8	55

Site	Address	Distance (m)	Map Key
Parsons Precast Inc.	1315 Rymal Rd E Hamilton ON L8W 3N1	41.8	56
Nandos Trailer Manufacturing	1368 Rymal Rd E Hamilton ON L8W 3N1	47.4	66
Nando's Trailer Manufacturing	1368 Rymal Rd E Hamilton ON L8W 3N1	47.4	66
J & D Foods Inc.	1275 Rymal Rd E Hamilton ON L8W 3N1	62.3	74
J & D Foods Ltd.	1275 Rymal Rd E Hamilton ON L8W 3N1	62.3	74
Golden Mill Bakery	1275 Rymal Rd E Hamilton ON L8W 3N1	62.3	74
PRAXAIR CANADA INC	55 RYMAL RD E HAMILTON ON L9B 1B9	69.8	79
TRANS CANADA ARCHERY SALES	55 RYMAL RD E HAMILTON ON L9B 1B9	69.8	79
SHAW PIPE PROTECTION LIMITED	385 NEBO RD HAMILTON ON L8W 3P4	84.5	88
Shaw Pipe Protection Limited	385 Nebo Rd Hamilton ON L8W 3P4	84.5	88
Bar Hydraulics Inc.	1632 Upper Ottawa St Hamilton ON L8W 3P2	96.1	93
QUILTED CANADIAN COMFORTS	1685 UPPER WELLINGTON ST HAMILTON ON L9B 1P1	96.2	94

Site	Address	Distance (m)	Map Key
L. J. FRAME & CHASSIS LTD.	120 LANCING DR UNIT 5 HAMILTON ON L8W 3A1	98.3	99
EMBREE SIGN SYSTEMS	120 LANCING DR UNIT 3 HAMILTON ON L8W 3A1	98.3	99
HOT OFF THE PRESS PRINTING	120 LANCING DR HAMILTON ON L8W 3A1	98.3	99
Language Recordings International - Div. of Gospel Recordings of Canada Inc.	120 Lancing Dr Unit 6 Hamilton ON L8W 3A1	98.3	99
Gospel Recordings of Canada	120 Lancing Dr Unit 6 Hamilton ON L8W 3A1	98.3	99
SOUTHERN FINE FOODS LTD.	275A NEBO RD HAMILTON ON L8W 2E2	98.4	100
SOUTHERN FINE FOODS LTD.	275 NEBO RD HAMILTON ON L8W 2E2	98.4	100

SPL - Ontario Spills

A search of the SPL database, dated 1988-Dec 2021; see description has found that there are 69 SPL site(s) within approximately 0.10 kilometers of the project property.

Site	Address	Distance (m)	Map Key
	Rymal Rd East and Mile Rd Hamilton ON	0.0	1
HAMILTON HYDRO-ELECTRIC SYSTEM	WENTWORTH ST/RYMAL RD(HWY #53). MOTOR VEHICLE (OPERATING FLUID) HAMILTON CITY ON	0.0	2

Site	Address	Distance (m)	Map Key
TRANSPORT TRUCK	HWY 53 AT UPPER WENTWORTH ROAD. MOTOR VEHICLE (OPERATING FLUID) HAMILTON CITY ON	0.0	2
MVA<UNOFFICIAL>	Upper Wentworth & Rymal Rds Hamilton ON	0.0	2
J.W. Sheldrick Sanitation Ltd.	Upper Ottawa & Rymal Rd. Hamilton ON	0.0	4
City of Hamilton	Rymal Rd East at Springside Dr Hamilton ON	0.0	5
	Nebo Road and Rymal Road Hamilton ON	0.0	7
	on Rymal and Nebo Hamilton ON	0.0	7
Horizon Utilities Corporation	Nebo Road and Rymal Road Hamilton ON	0.0	7
UNILAWN	TIM HORTON PARKING LOT AT UPPER JAMES & HIGHWAY 53 HAMILTON CITY ON	0.0	9
HAMILTON, THE CITY OF	UPPER JAMES SOUTH OF RIEMAL ROAD SANITARY SEWER HAMILTON CITY ON	0.0	9
UNKNOWN	FORTINO'S PLAZA,RYMAL AND UPPER JAMES. HAMILTON CITY ON	0.0	9
	Upper James and Rymal Rd Hamilton ON	0.0	9
TRANSPORT TRUCK	HWY 6, SOUTH OF RYMAL RD. MOTOR VEHICLE (OPERATING FLUID) HAMILTON CITY ON	0.0	9

Site	Address	Distance (m)	Map Key
	Rymal Rd E & Sherman Ave, Hamilton HAMILTON ON	0.0	10
HAMILTON HYDRO & ENGINEERING D	ON RYMAL RD. E. 3 POLES EAST OF DARTNAL TRANSFORMER HAMILTON CITY ON	0.0	11
Cardi Construction Ltd<UNOFFICIAL>	Dartnell Rd and Rymal Rd E Hamilton ON	0.0	11
Union Gas Limited	860 Rymal Road, Unit 30 Hamilton ON	3.3	12
TRANSCANADA PIPELINES	1020 RYMAL ROAD. COMPRESSOR STATION HAMILTON CITY ON	16.4	17
TransCanada PipeLines Limited	1020 Rymal Rd. East Hamilton ON L8W 3N6	16.4	17
Priv. Res. <UNOFFICIAL>	81 Rymal Rd. @ Upper James Hamilton ON	21.2	26
Union Gas Limited	1124 Rymal Rd Hamilton ON	24.0	28
PRIVATE OWNER	RYMAL RD. EAST # 1049 UNIT #59 MOTOR VEHICLE (OPERATING FLUID) HAMILTON CITY ON	24.3	29
	Townhouse Complex at 912 Rymal Road Hamilton ON L8W 3N4	24.3	30
SHELL CANADA PRODUCTS LTD.	SHELL STATION AT 1625 UPPER JAMES SERVICE STATION HAMILTON CITY ON L9B 1K7	24.8	32

Site	Address	Distance (m)	Map Key
SHELL CANADA PRODUCTS LTD.	SHELL SERVICE STATION C09523, 1625 UPPER JAMES ST. SERVICE STATION HAMILTON CITY ON L9B 1K7	24.8	32
	1625 Upper James St. Hamilton ON	24.8	32
No Frills<UNOFFICIAL>	675 Rymal Rd E Hamilton ON L8W 1B5	25.2	33
	675 Rymal Rd. East, HAMILTON HAMILTON ON	25.2	33
Union Gas Limited	1361 Rymal Rd. East Hamilton ON	26.2	36
Union Gas Limited	308 Rymal Rd E City of Hamilton - Public Works Yard Hamilton ON L9B 1C2	28.0	40
	308 Rymal Rd. East Hamilton ON	28.0	40
City of Hamilton	308 Rymal Road E Hamilton ON	28.0	40
	308 Rymal Rd E, Hamilton HAMILTON ON	28.0	40
Union Gas Limited	488 Rymal Rd. East Hamilton ON	28.7	43
Union Gas Limited	1190 Rymal Rd. E Unit 69 Hamilton ON	28.9	45
	1550 Upper James St Hamilton ON L9B 2L6	30.8	46

Site	Address	Distance (m)	Map Key
Neelands Refrigeration Limited	1550 Upper James St Hamilton ON L9B 2L6	30.8	46
Neelands Refrigeration Limited	1550 Upper James St. Hamilton ON L9B 2L6	30.8	46
Neelands Refrigeration Limited	1550 Upper James Hamilton ON L9B 2L6	30.8	46
Neelands Refrigeration Limited	1550 Upper James St Hamilton ON L9B 2L6	30.8	46
Fortino<UNOFFICIAL>	1550 Upper James Hamilton ON L9B 2L6	30.8	46
	1550 Upper James Street Hamilton ON L9B 2L6	30.8	46
	1160 Rymal Road Hamilton ON	30.8	47
PRIVATE OWNER	947 RYMAL ROAD EAST MOTOR VEHICLE (OPERATING FLUID) HAMILTON CITY ON L8W 3M2	33.0	48
	662 Rymal Rd East, Hamilton Hamilton ON	34.0	50
Pool Shoppe<UNOFFICIAL>	1333 Rymal Rd E Hamilton ON	35.7	53
	1360 Rymal Road East Hamilton ON	45.9	64

Site	Address	Distance (m)	Map Key
Union Gas Limited	1368 Rymal Rd. East Hamilton ON	47.4	67
Union Gas Limited	254 Rymal Rd E Hamilton ON	52.0	70
	1575 Upper Ottawa Street<UNOFFICIAL> Hamilton ON L8W 3E2	60.8	73
	1575 Upper Ottawa Hamilton ON	60.8	73
Harvey's Restaraunt<UNOFFICIAL>	1575 Upper Ottawa Street Hamilton ON	60.8	73
	1575 Upper Ottawa Street, Hamilton HAMILTON ON	60.8	73
	1275 Rymal Road Hamilton ON	62.3	74
Weston Bakeries Limited	1275 Rymal Rd E Hamilton ON	62.3	74
	1275 Rymal Rd East Hamilton ON	62.3	74
	1275 Rymal Rd., East Hamilton ON	62.3	74
Neelands Refrigeration Limited	1275 Rymal Road Hamilton ON	62.3	74
Neelands Refrigeration Limited	1275 Rymal Road Hamilton ON	62.3	74

Site	Address	Distance (m)	Map Key
	1275 Rymal Rd Hamilton ON	62.3	74
Neelands Refrigeration Limited; Fortino's Supermarket Ltd.	1275 Rymal Rd Hamilton ON L8W 3L3	62.3	74
PAINTER	1675 UPPER GAGE AVE. MOTOR VEHICLE (OPERATING FLUID) HAMILTON CITY ON	73.5	82
	505 Rymal Rd Hamilton ON NA	86.0	89
Ainsworth Inc.	505 Rymal Rd Hamilton ON L8W 3X1	86.0	89
Ainsworth Inc.	505 Rymal Rd. Hamilton ON	86.0	89
Union Gas Limited	632 Eaglewood Drive Hamilton ON	92.7	91
Hamilton Street Railway Company	across from 1616 Upper Gage Ave. Hamilton ON	96.9	96
Union Gas Limited	1616 Upper Gage Ave unit 20 Hamilton ON	96.9	96

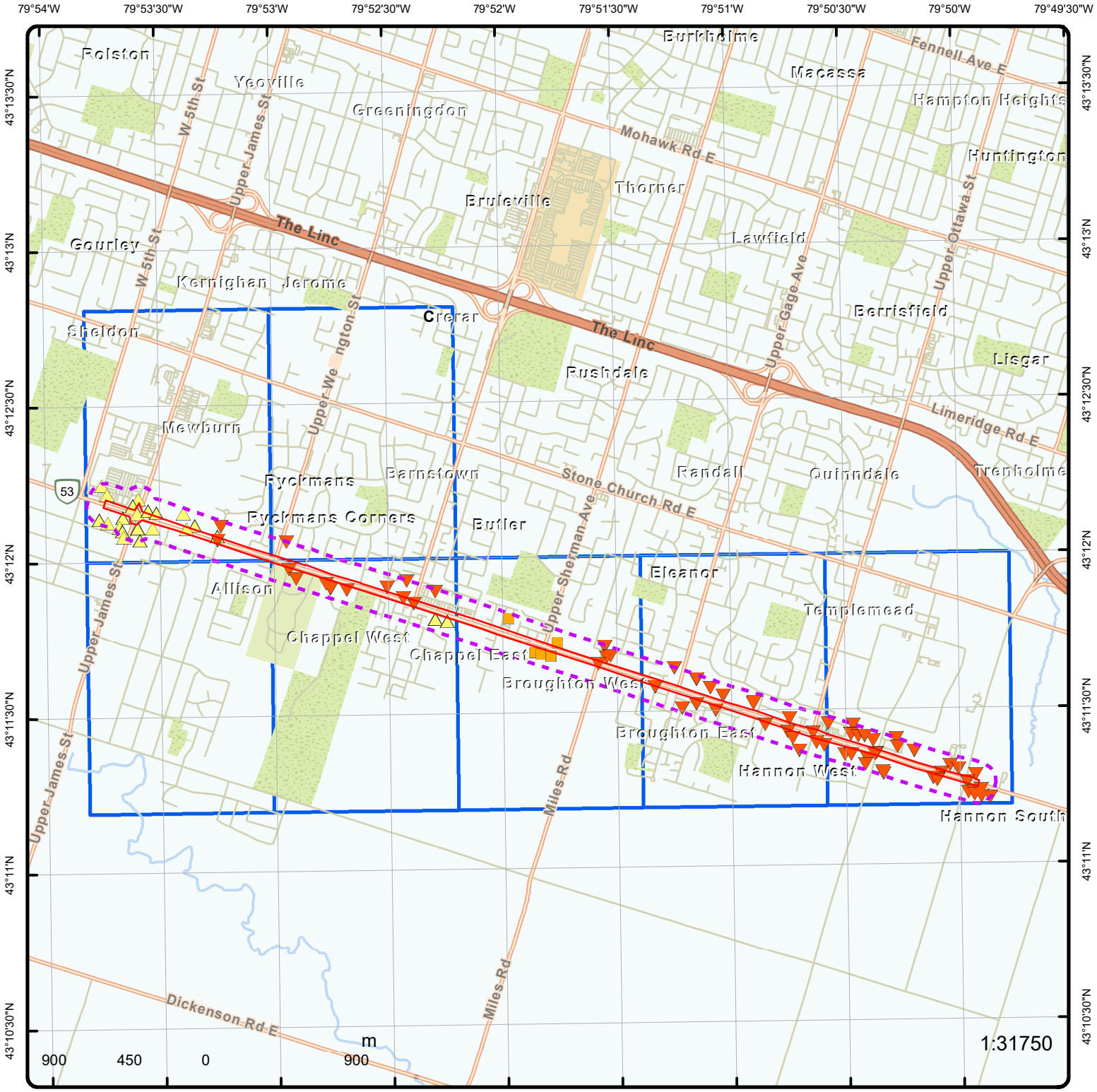

Map: 0.1 Kilometer Radius

Order Number: 23102400704

Address: Rymal Road between Upper James St and Dartnall Rd, Hamilton, ON

ERIS

- Project Property
- Buffer Outline
- Eris Sites with Higher Elevation
- Eris Sites with Same Elevation
- Eris Sites with Lower Elevation
- Eris Sites with Unknown Elevation
- Freeways; Highways
- Traffic Circle; Ramp
- Major Arterial; Minor Arterial
- Local Road
- Service Road; Traffic Circle; Ramp
- Rail
- Beach
- Airport
- Industrial Area
- Military Base
- Aircraft Roads
- Native Reservation
- Hospital
- Shopping & Sports Area
- University/College
- Cemetery; Golf Course
- Parkt (National)
- Park (City/County)

Source: © 2021 ESRI StreetMap Premium.

© ERIS Information Limited Partnership

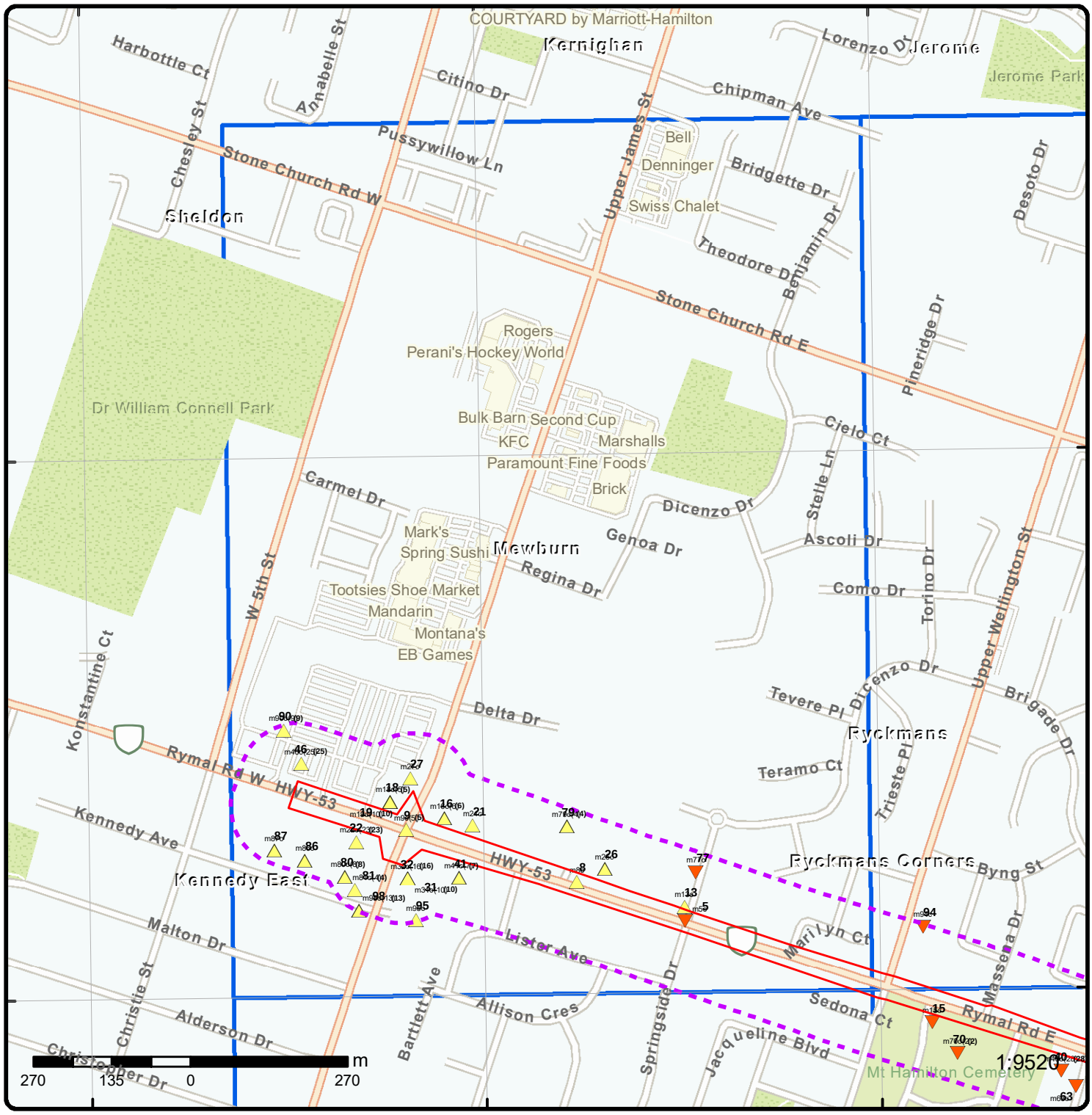

Grid: 1

Order Number: 23102400704

Address: Rymal Road between Upper James St and Dartnall Rd, Hamilton, ON

ERIS

- Project Property
- Buffer Outline
- Eris Sites with Higher Elevation
- Eris Sites with Same Elevation
- Eris Sites with Lower Elevation
- Eris Sites with Unknown Elevation
- Freeways; Highways
- Traffic Circle; Ramp
- Major Arterial; Minor Arterial
- Local Road
- Service Road; Traffic Circle; Ramp
- Rail
- Beach
- Airport
- Industrial Area
- Military Base
- Aircraft Roads
- Native Reservation
- Hospital
- Shopping & Sports Area
- University/College
- Cemetery; Golf Course
- Parkt (National)
- Park (City/County)

Source: © 2021 ESRI StreetMap Premium.

© ERIS Information Limited Partnership

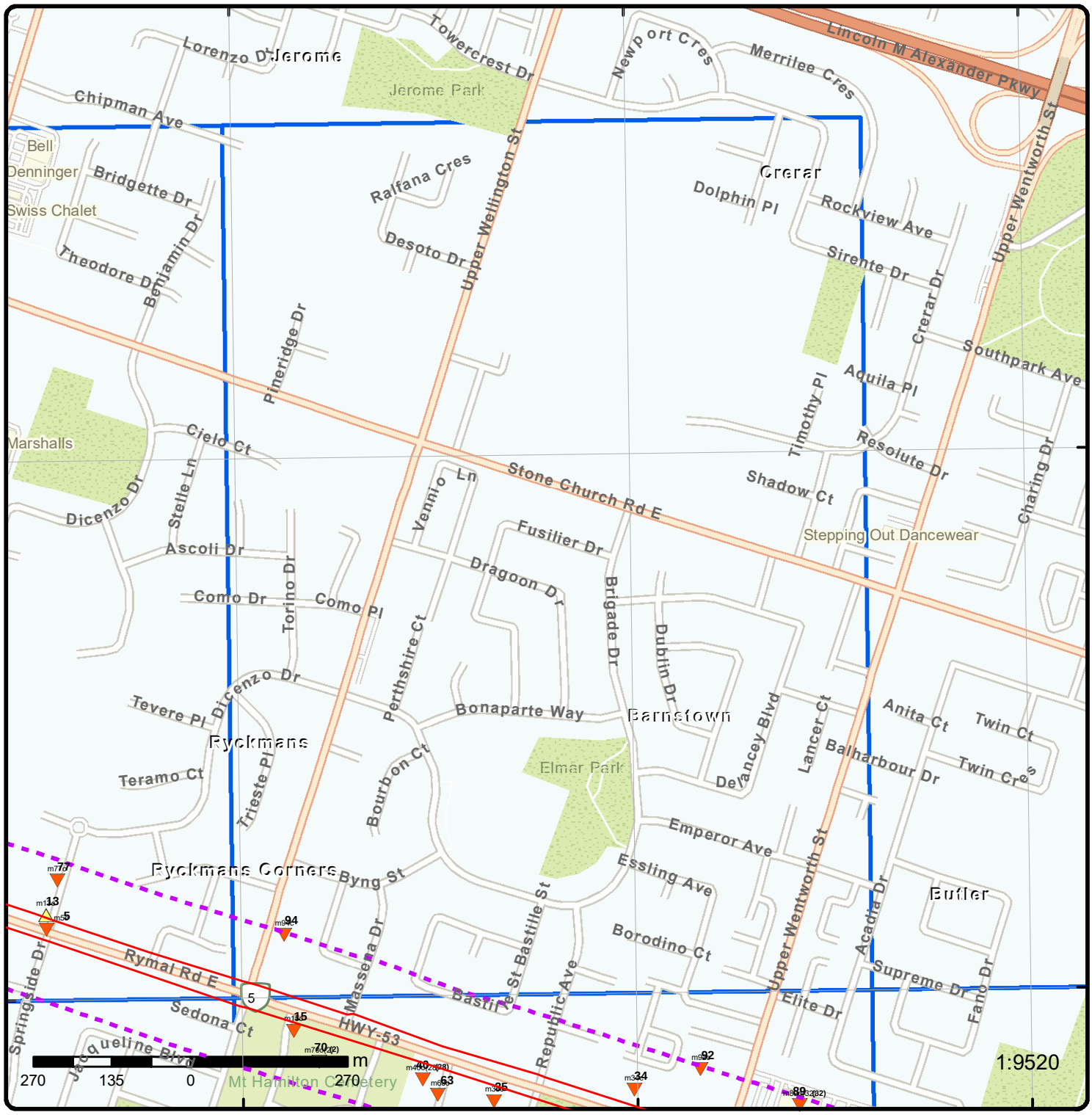

Grid: 2

Order Number: 23102400704

Address: Rymal Road between Upper James St and Dartnall Rd, Hamilton, ON

ERIS

- Project Property
- Buffer Outline
- Eris Sites with Higher Elevation
- Eris Sites with Same Elevation
- Eris Sites with Lower Elevation
- Eris Sites with Unknown Elevation
- Freeways; Highways
- Traffic Circle; Ramp
- Major Arterial; Minor Arterial
- Local Road
- Service Road; Traffic Circle; Ramp
- Rail
- Beach
- Airport
- Industrial Area
- Military Base
- Aircraft Roads
- Native Reservation
- Hospital
- Shopping & Sports Area
- University/College
- Cemetery; Golf Course
- Parkt (National)
- Park (City/County)

Source: © 2021 ESRI StreetMap Premium.

© ERIS Information Limited Partnership

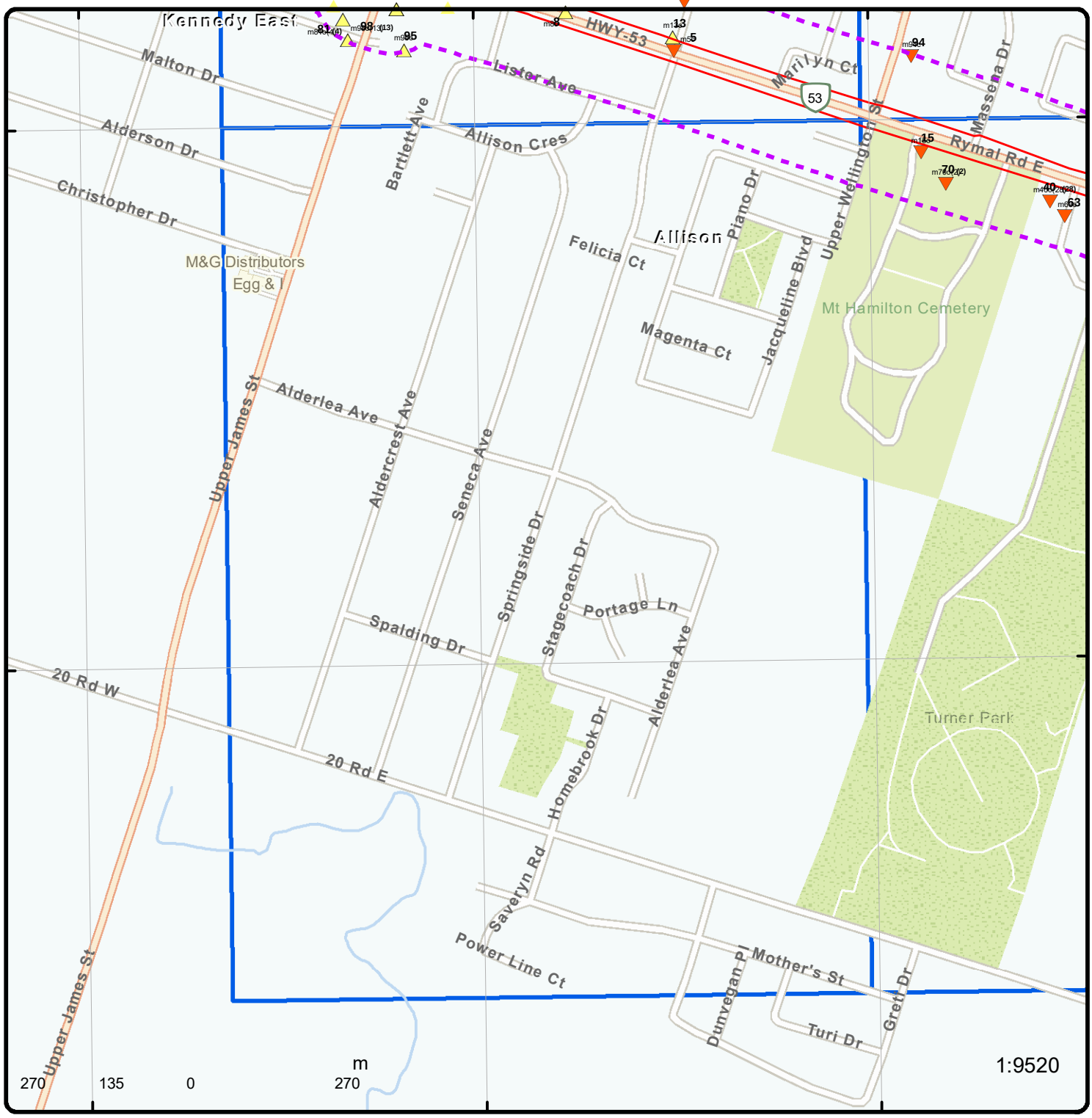

Grid: 3

Order Number: 23102400704

Address: Rymal Road between Upper James St and Dartnall Rd, Hamilton, ON

ERIS

- Project Property
- Buffer Outline
- Eris Sites with Higher Elevation
- Eris Sites with Same Elevation
- Eris Sites with Lower Elevation
- Eris Sites with Unknown Elevation
- Freeways; Highways
- Traffic Circle; Ramp
- Major Arterial; Minor Arterial
- Local Road
- Service Road; Traffic Circle; Ramp
- Rail
- Beach
- Airport
- Industrial Area
- Military Base
- Aircraft Roads
- Native Reservation
- Hospital
- Shopping & Sports Area
- University/College
- Cemetery; Golf Course
- Parkt (National)
- Park (City/County)

Source: © 2021 ESRI StreetMap Premium.

© ERIS Information Limited Partnership

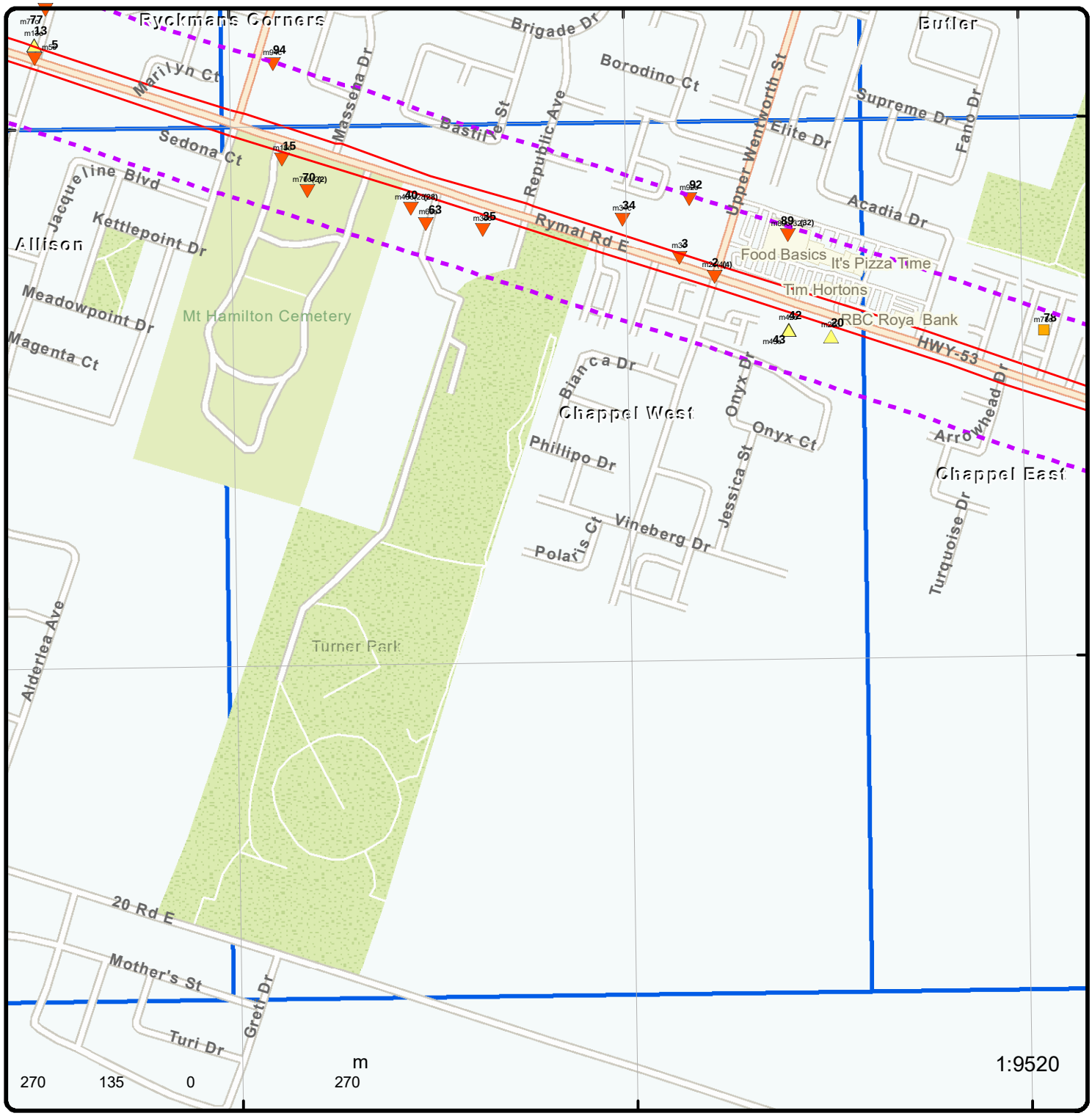

Grid: 4

Order Number: 23102400704

Address: Rymal Road between Upper James St and Dartnall Rd, Hamilton, ON

ERIS

- Project Property
- Buffer Outline
- Eris Sites with Higher Elevation
- Eris Sites with Same Elevation
- Eris Sites with Lower Elevation
- Eris Sites with Unknown Elevation
- Freeways; Highways
- Traffic Circle; Ramp
- Major Arterial; Minor Arterial
- Local Road
- Service Road; Traffic Circle; Ramp
- Rail
- Beach
- Airport
- Industrial Area
- Military Base
- Aircraft Roads
- Native Reservation
- Hospital
- Shopping & Sports Area
- University/College
- Cemetery; Golf Course
- Parkt (National)
- Park (City/County)

Source: © 2021 ESRI StreetMap Premium.

© ERIS Information Limited Partnership

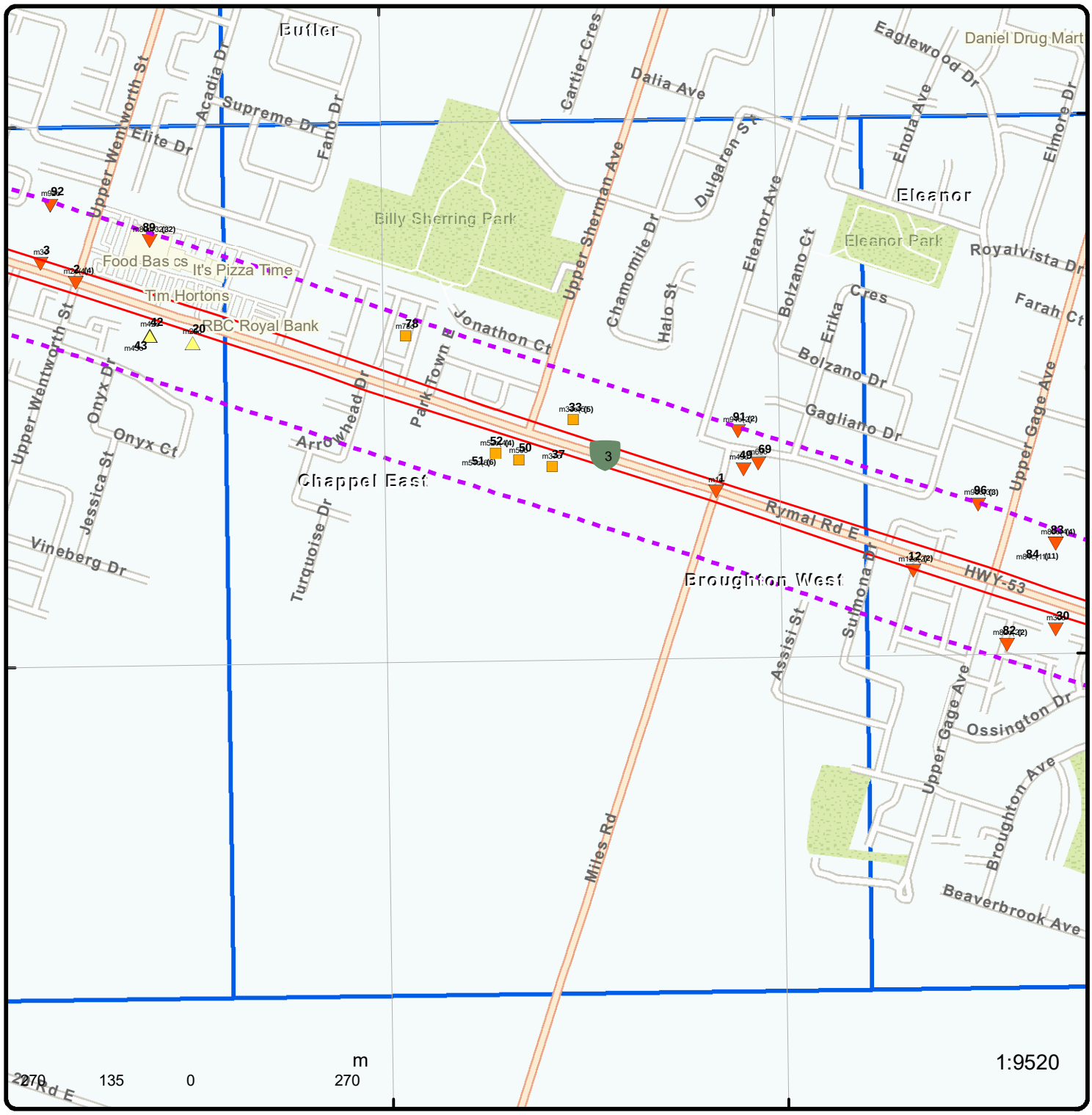

Grid: 5

Order Number: 23102400704

Address: Rymal Road between Upper James St and Dartnall Rd, Hamilton, ON

ERIS

- Project Property
- Buffer Outline
- Eris Sites with Higher Elevation
- Eris Sites with Same Elevation
- Eris Sites with Lower Elevation
- Eris Sites with Unknown Elevation
- Freeways; Highways
- Traffic Circle; Ramp
- Major Arterial; Minor Arterial
- Local Road
- Service Road; Traffic Circle; Ramp
- Rail
- Beach
- Airport
- Industrial Area
- Military Base
- Aircraft Roads
- Native Reservation
- Hospital
- Shopping & Sports Area
- University/College
- Cemetery; Golf Course
- Parkt (National)
- Park (City/County)

Source: © 2021 ESRI StreetMap Premium.

© ERIS Information Limited Partnership

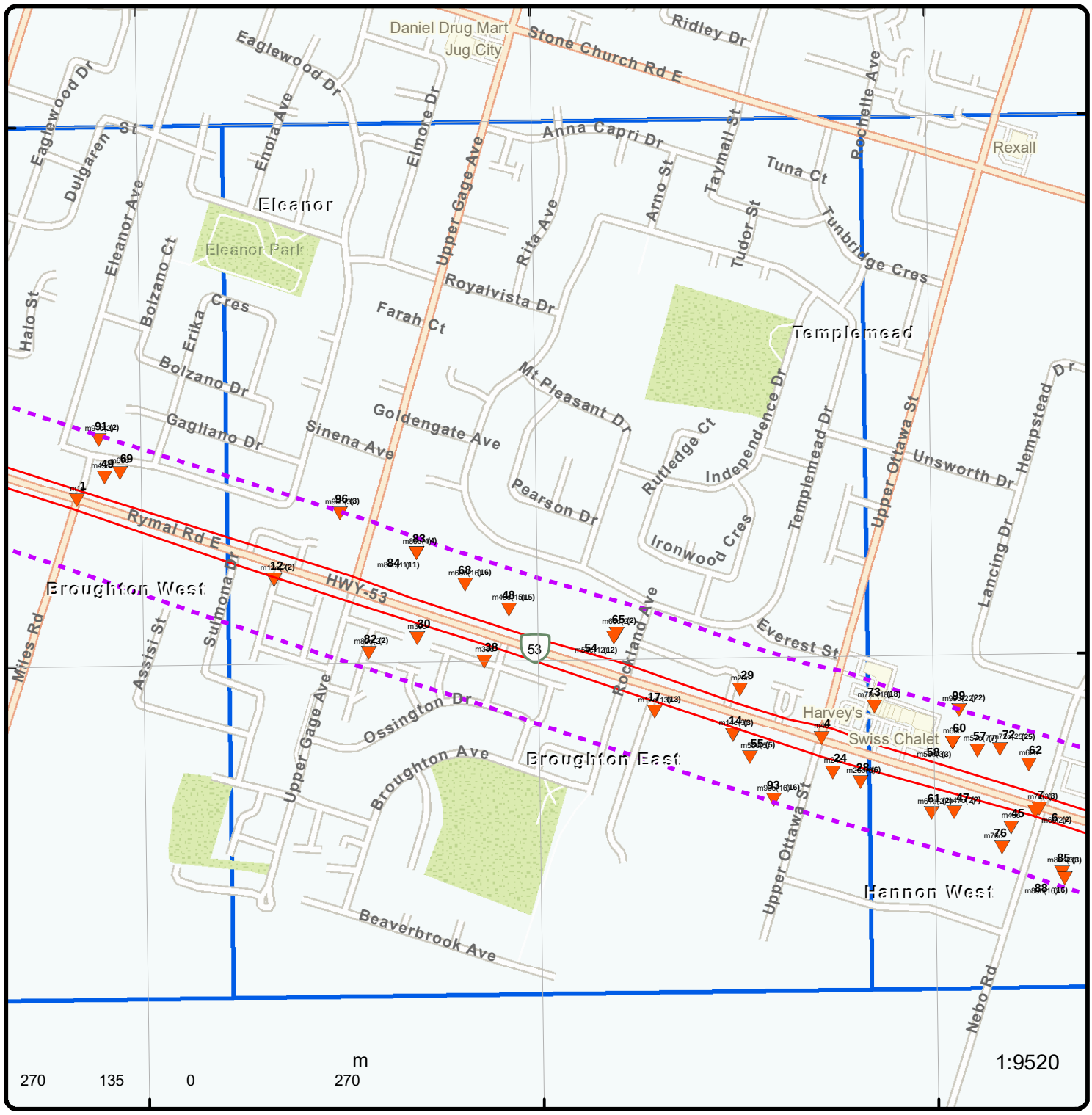

Grid: 6

Order Number: 23102400704

Address: Rymal Road between Upper James St and Dartnall Rd, Hamilton, ON

ERIS

- Project Property
- Buffer Outline
- Eris Sites with Higher Elevation
- Eris Sites with Same Elevation
- Eris Sites with Lower Elevation
- Eris Sites with Unknown Elevation
- Freeways; Highways
- Traffic Circle; Ramp
- Major Arterial; Minor Arterial
- Local Road
- Service Road; Traffic Circle; Ramp
- Rail
- Beach
- Airport
- Industrial Area
- Military Base
- Aircraft Roads
- Native Reservation
- Hospital
- Shopping & Sports Area
- University/College
- Cemetery; Golf Course
- Parkt (National)
- Park (City/County)

Source: © 2021 ESRI StreetMap Premium.

© ERIS Information Limited Partnership

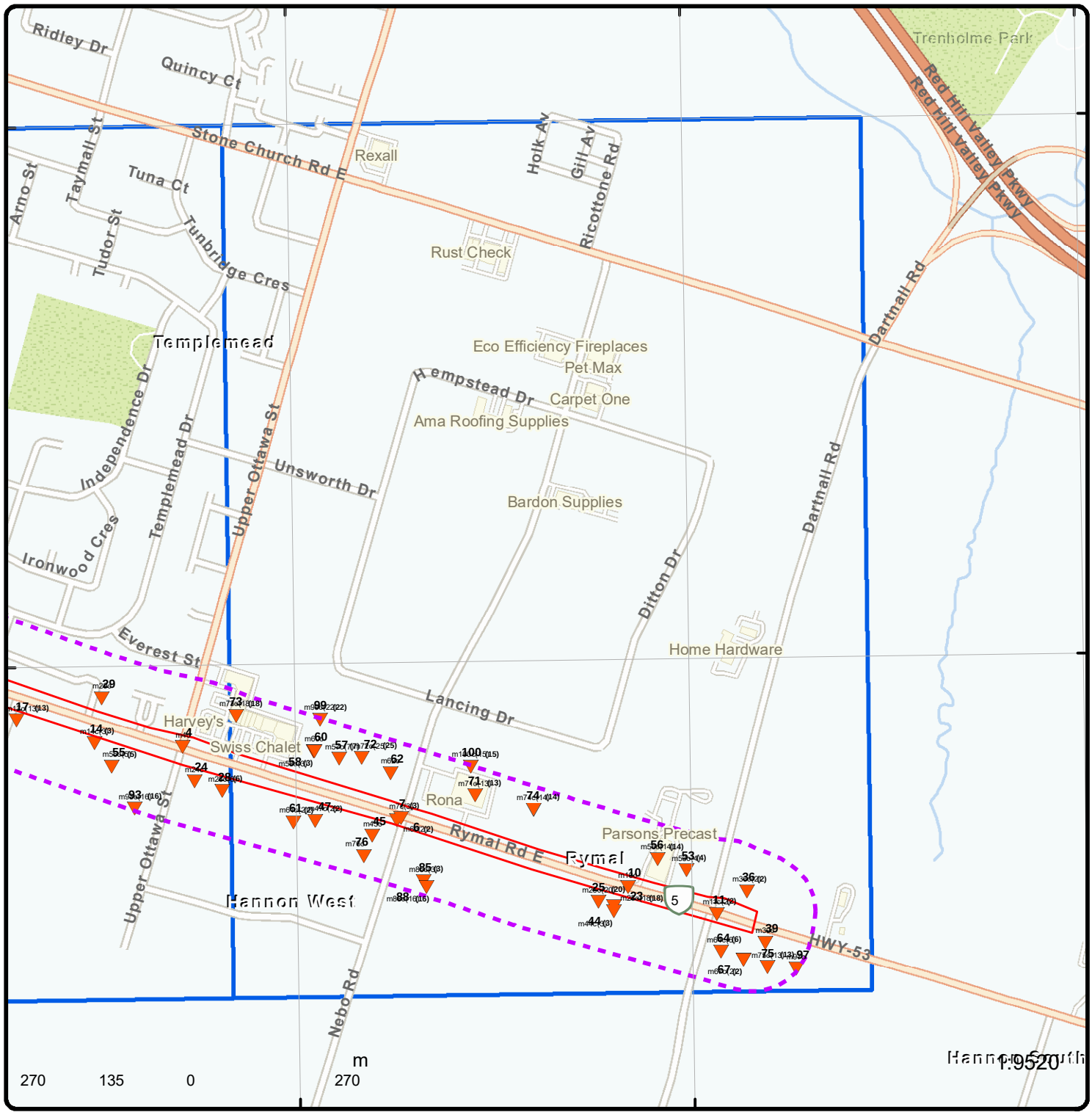

Grid: 7

Order Number: 23102400704

Address: Rymal Road between Upper James St and Dartnall Rd, Hamilton, ON

ERIS

- Project Property
- Buffer Outline
- Eris Sites with Higher Elevation
- Eris Sites with Same Elevation
- Eris Sites with Lower Elevation
- Eris Sites with Unknown Elevation
- Freeways; Highways
- Traffic Circle; Ramp
- Major Arterial; Minor Arterial
- Local Road
- Service Road; Traffic Circle; Ramp
- Rail
- Beach
- Airport
- Industrial Area
- Military Base
- Aircraft Roads
- Native Reservation
- Hospital
- Shopping & Sports Area
- University/College
- Cemetery; Golf Course
- Parkt (National)
- Park (City/County)

Source: © 2021 ESRI StreetMap Premium.

© ERIS Information Limited Partnership

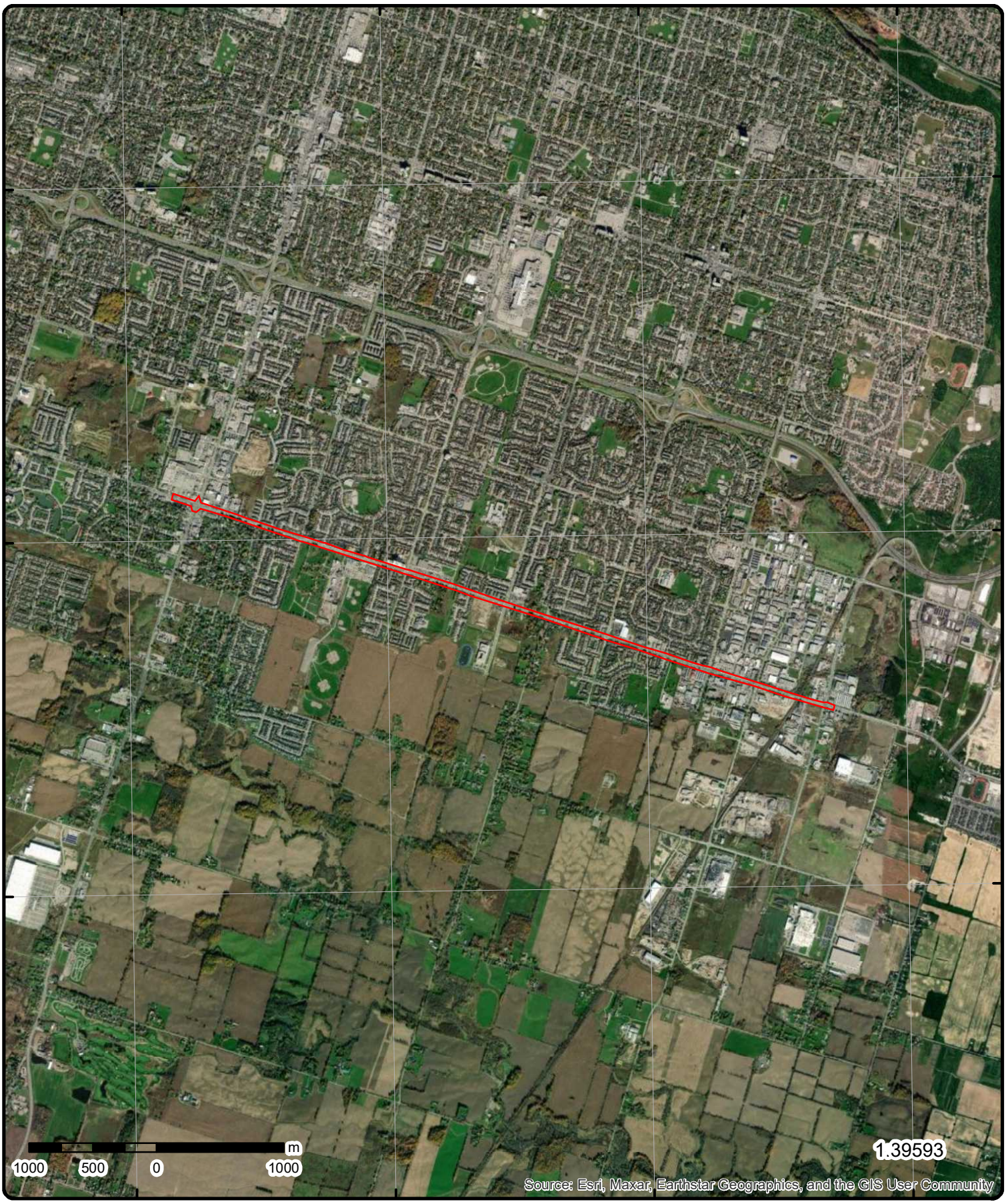

Aerial

Year: 2021

Order Number: 23102400704

Address: Rymal Road between Upper James St and Dartnall Rd, Hamilton, ON

Source: ESRI World Imagery

© ERIS Information Limited Partnership

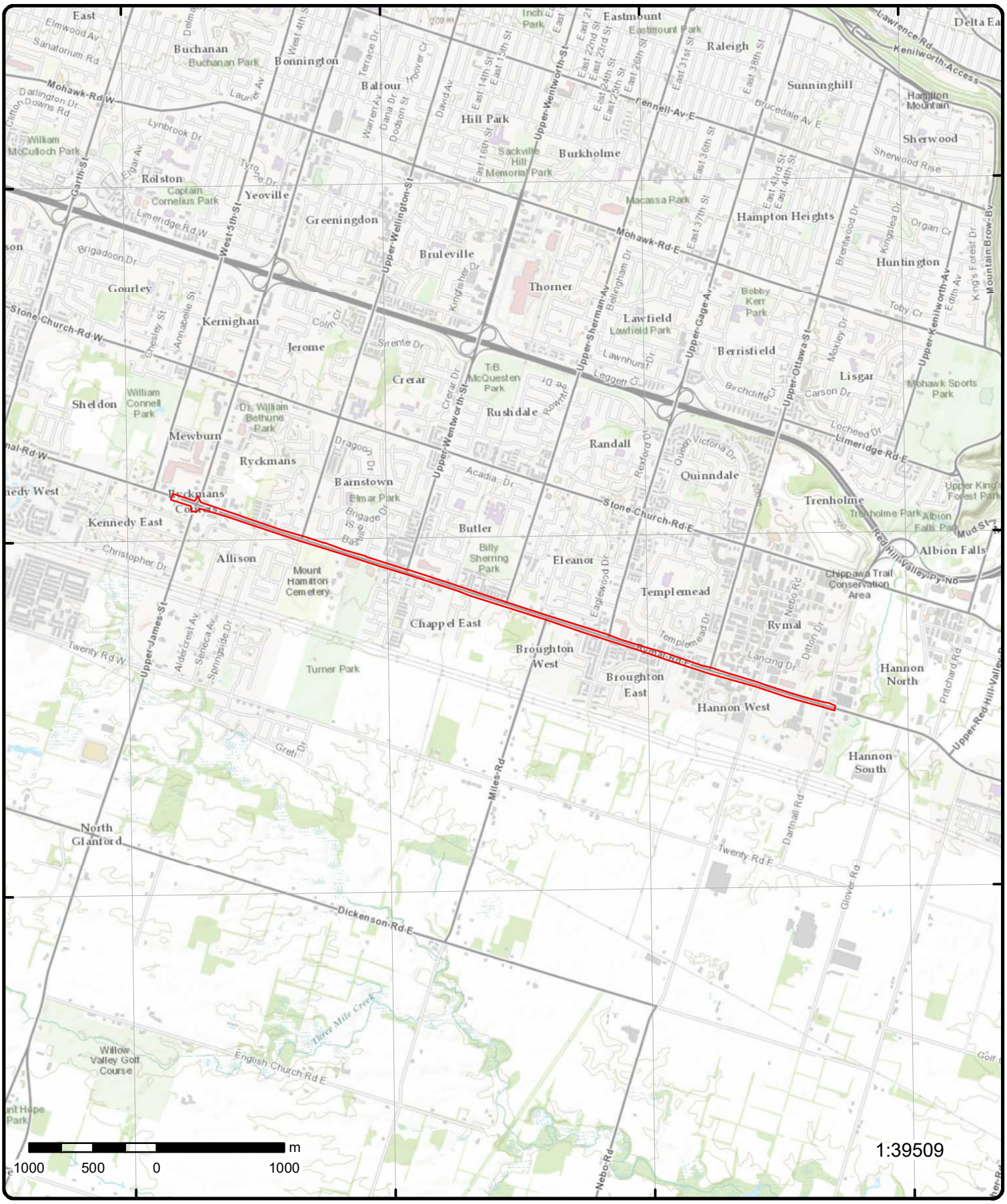

Topographic Map

Order Number: 23102400704

Address: Rymal Road between Upper James St and Dartnall Rd, ON

Source: ESRI World Topographic Map

© ERIS Information Limited Partnership

Detail Report

Map Key	Number of Records	Direction/ Distance (m)	Elev/Diff (m)	Site	DB
1	1 of 1	ESE/0.0	218.8 / -1.09	Rymal Rd East and Mile Rd Hamilton ON	SPL

Ref No: 2564-8BSFLD
Year:
Incident Dt:
Dt MOE Arvl on Scn:
MOE Reported Dt: 12/3/2010
Dt Document Closed:
Site No:
Facility Name:
MOE Response: Priority Field Response
Site County/District:
Site Geo Ref Meth:
Site District Office:
Nearest Watercourse:
Site Name: Ditch<UNOFFICIAL>
Site Address: Rymal Rd East and Mile Rd
Site Region:
Site Municipality: Hamilton
Site Lot:
Site Conc:
Site Geo Ref Accu:
Site Map Datum:
Northing:
Easting:
Incident Cause: Other Transport Accident
Incident Event:
Environment Impact: Not Anticipated
Nature of Impact: Soil Contamination
Contaminant Qty: 500 L
System Facility Address:
Client Name:
Client Type:
Call Report Locatn Geodata:
Contaminant Code: 13
Contaminant Name: DIESEL FUEL
Contaminant Limit 1:
Contam Limit Freq 1:
Contaminant UN No 1:
Receiving Medium:
Receiving Environment:
Incident Reason: Unknown - Reason not determined
Incident Summary: Rymal/Mile Rd - 500 L Diesel to ditch
Activity Preceding Spill:
Property 2nd Watershed:
Property Tertiary Watershed:
Sector Type: Motor Vehicle
SAC Action Class: Land Spills
Source Type:

Municipality No:
Nature of Damage:
Discharger Report:
Material Group:
Health/Env Conseq:
Agency Involved:

Map Key	Number of Records	Direction/ Distance (m)	Elev/Diff (m)	Site	DB
2	1 of 4	WNW/0.0	215.4 / -4.48	HAMILTON HYDRO-ELECTRIC SYSTEM WENTWORTH ST/RYMAL RD(HWY #53). MOTOR VEHICLE (OPERATING FLUID)	SPL

Map Key	Number of Records	Direction/ Distance (m)	Elev/Diff (m)	Site	DB
				HAMILTON CITY ON	

Ref No:	70780	Municipality No:	16101
Year:		Nature of Damage:	
Incident Dt:	5/17/1992	Discharger Report:	
Dt MOE Arvl on Scn:		Material Group:	
MOE Reported Dt:	5/17/1992	Health/Env Conseq:	
Dt Document Closed:		Agency Involved:	WORKS

Site No:
Facility Name:
MOE Response:
Site County/District:
Site Geo Ref Meth:
Site District Office:
Nearest Watercourse:
Site Name:
Site Address:
Site Region:
Site Municipality: HAMILTON CITY
Site Lot:
Site Conc:
Site Geo Ref Accu:
Site Map Datum:
Northing:
Easting:
Incident Cause: TRUCK/TRAILER OVERTURN
Incident Event:
Environment Impact: POSSIBLE
Nature of Impact: Surface Water Pollution
Contaminant Qty:
System Facility Address:
Client Name:
Client Type:
Call Report Locatn Geodata:
Contaminant Code:
Contaminant Name:
Contaminant Limit 1:
Contam Limit Freq 1:
Contaminant UN No 1:
Receiving Medium: LAND / WATER
Receiving Environment:
Incident Reason: ERROR
Incident Summary: HAMILTON HYDRO-10 LITERS HYDRAULIC OIL TO DITCH CONTAINED,CLEANED-UP.
Activity Preceding Spill:
Property 2nd Watershed:
Property Tertiary Watershed:
Sector Type:
SAC Action Class:
Source Type:

Map Key	Number of Records	Direction/ Distance (m)	Elev/Diff (m)	Site	DB
2	2 of 4	WNW/0.0	215.4 / -4.48	TRANSPORT TRUCK HWY 53 AT UPPER WENTWORTH ROAD. MOTOR VEHICLE (OPERATING FLUID) HAMILTON CITY ON	SPL

Ref No:	94857	Municipality No:	16101
Year:		Nature of Damage:	
Incident Dt:	12/28/1993	Discharger Report:	
Dt MOE Arvl on Scn:		Material Group:	
MOE Reported Dt:	12/28/1993	Health/Env Conseq:	
Dt Document Closed:		Agency Involved:	HAMILTON WORKS

Site No:
Facility Name:

Map Key	Number of Records	Direction/ Distance (m)	Elev/Diff (m)	Site	DB

MOE Response:
Site County/District:
Site Geo Ref Meth:
Site District Office:
Nearest Watercourse:
Site Name:
Site Address:
Site Region:
Site Municipality: HAMILTON CITY
Site Lot:
Site Conc:
Site Geo Ref Accu:
Site Map Datum:
Northing:
Easting:
Incident Cause: OTHER TRANSPORTATION ACCIDENT
Incident Event:
Environment Impact: NOT ANTICIPATED
Nature of Impact: Water course or lake
Contaminant Qty:
System Facility Address:
Client Name:
Client Type:
Call Report Locatn Geodata:
Contaminant Code:
Contaminant Name:
Contaminant Limit 1:
Contam Limit Freq 1:
Contaminant UN No 1:
Receiving Medium: LAND
Receiving Environment:
Incident Reason: UNKNOWN
Incident Summary: BRUCE R. TRANSPORT: 300L DIESEL FUEL TO DITCH, 1L ENTERED CATCHBASIN.
Activity Preceding Spill:
Property 2nd Watershed:
Property Tertiary Watershed:
Sector Type:
SAC Action Class:
Source Type:

Map Key	Number of Records	Direction/ Distance (m)	Elev/Diff (m)	Site	DB
2	3 of 4	WNW/0.0	215.4 / -4.48	MVA<UNOFFICIAL> Upper Wentworth & Rymal Rds Hamilton ON	SPL

Ref No: 6508-6WQKUS
Year:
Incident Dt: 12/22/2006
Dt MOE Arvl on Scn:
MOE Reported Dt: 12/22/2006
Dt Document Closed:
Site No:
Facility Name:
MOE Response:
Site County/District:
Site Geo Ref Meth:
Site District Office: Hamilton - District
Nearest Watercourse:
Site Name: MVA<UNOFFICIAL>
Site Address: Upper Wentworth & Rymal Rds
Site Region:
Site Municipality: Hamilton
Site Lot:
Site Conc:
Site Geo Ref Accu:
Municipality No:
Nature of Damage:
Discharger Report:
Material Group:
Health/Env Conseq:
Agency Involved:

Map Key	Number of Records	Direction/ Distance (m)	Elev/Diff (m)	Site	DB

Site Map Datum:
Northing:
Easting:
Incident Cause:
Incident Event:
Environment Impact: Possible
Nature of Impact:
Contaminant Qty: 1000 L
System Facility Address:
Client Name: Hamilton Street Railway Company
Client Type:
Call Report Locatn Geodata:
Contaminant Code: 15
Contaminant Name: PETROLEUM OIL (N.O.S.)
Contaminant Limit 1:
Contam Limit Freq 1:
Contaminant UN No 1:
Receiving Medium:
Receiving Environment:
Incident Reason:
Incident Summary: Hamilton:MVA, bus collision, fluids to rd and ditch
Activity Preceding Spill:
Property 2nd Watershed:
Property Tertiary Watershed:
Sector Type:
SAC Action Class:
Source Type: Other Motor Vehicle

2	4 of 4	WNW/0.0	215.4 / -4.48	**2" Pipeline Hit** **Upper Wentworth Street and Rymal Road East,,** **Hamilton,ON,,CA** **ON**	PINC

Incident Id:
Incident No: 921872
Incident Reported Dt: 10/17/2012
Type: FS-Pipeline Incident
Status Code:
Tank Status: Pipeline Damage Reason Est
Task No:
Spills Action Centre:
Fuel Type:
Fuel Occurrence Tp:
Date of Occurrence:
Occurrence Start Dt:
Depth:
Customer Acct Name: 2" Pipeline Hit
Incident Address: Upper Wentworth Street and Rymal Road East,,Hamilton,ON,,CA
Operation Type:
Pipeline Type:
Regulator Type:
Summary:
Reported By:
Affiliation:
Occurrence Desc:
Damage Reason:
Notes:

Pipe Material:
Fuel Category:
Health Impact:
Environment Impact:
Property Damage:
Service Interrupt:
Enforce Policy:
Public Relation:
Pipeline System:
PSIG:
Attribute Category:
Regulator Location:
Method Details:

3	1 of 1	WNW/0.0	215.0 / -4.83	**SAMUEL MORRISON SINCLAIR** **427 RYMAL RD E,,HAMILTON,ON,L9B 2K6,CA** **ON**	PINC

Map Key	Number of Records	Direction/ Distance (m)	Elev/Diff (m)	Site	DB

Incident Id:		**Pipe Material:**	
Incident No:	1508766	**Fuel Category:**	
Incident Reported Dt:	10/29/2014	**Health Impact:**	
Type:	FS-Pipeline Incident	**Environment Impact:**	
Status Code:		**Property Damage:**	
Tank Status:	Pipeline Damage Reason Est	**Service Interrupt:**	
Task No:		**Enforce Policy:**	
Spills Action Centre:		**Public Relation:**	
Fuel Type:		**Pipeline System:**	
Fuel Occurrence Tp:		**PSIG:**	
Date of Occurrence:		**Attribute Category:**	
Occurrence Start Dt:		**Regulator Location:**	
Depth:		**Method Details:**	

Customer Acct Name: SAMUEL MORRISON SINCLAIR
Incident Address: 427 RYMAL RD E,,HAMILTON,ON,L9B 2K6,CA
Operation Type:
Pipeline Type:
Regulator Type:
Summary:
Reported By:
Affiliation:
Occurrence Desc:
Damage Reason:
Notes:

Map Key	Number of Records	Direction/ Distance (m)	Elev/Diff (m)	Site	DB
4	1 of 1	ESE/0.0	201.1 / -18.72	J.W. Sheldrick Sanitation Ltd. Upper Ottawa & Rymal Rd. Hamilton ON	SPL

Ref No:	1128-635SKZ	**Municipality No:**	
Year:		**Nature of Damage:**	
Incident Dt:	7/22/2004	**Discharger Report:**	
Dt MOE Arvl on Scn:		**Material Group:**	Oil
MOE Reported Dt:	7/22/2004	**Health/Env Conseq:**	
Dt Document Closed:		**Agency Involved:**	

Site No:
Facility Name:
MOE Response:
Site County/District:
Site Geo Ref Meth:
Site District Office: Hamilton
Nearest Watercourse:
Site Name: HYDRAULIC OIL SPILL - UPPER OTTAWA & RYMAL RD.<UNOFFICIAL>
Site Address:
Site Region: West Central
Site Municipality: Hamilton
Site Lot:
Site Conc:
Site Geo Ref Accu:
Site Map Datum:
Northing:
Easting:
Incident Cause: Other Discharges
Incident Event:
Environment Impact: Possible
Nature of Impact: Soil Contamination; Surface Water Pollution
Contaminant Qty: 95 L
System Facility Address:
Client Name: J.W. Sheldrick Sanitation Ltd.
Client Type:
Call Report Locatn Geodata:
Contaminant Code: 15
Contaminant Name: HYDRAULIC OIL
Contaminant Limit 1:

Contam Limit Freq 1:
Contaminant UN No 1:
Receiving Medium: Land & Water
Receiving Environment:
Incident Reason: Equipment Failure
Incident Summary: Hamiton - Hydraulic oil to grnd-no sewer
Activity Preceding Spill:
Property 2nd Watershed:
Property Tertiary Watershed:
Sector Type: Other
SAC Action Class: Spill to Highway (Accident)
Source Type:

Map Key	Number of Records	Direction/ Distance (m)	Elev/Diff (m)	Site	DB
5	1 of 1	WNW/0.0	219.0 / -0.85	City of Hamilton Rymal Rd East at Springside Dr Hamilton ON	SPL

Ref No: 6550-8C5MBJ
Year:
Incident Dt:
Dt MOE Arvl on Scn:
MOE Reported Dt: 12/14/2010
Dt Document Closed:
Site No:
Facility Name:
MOE Response: No Field Response
Site County/District:
Site Geo Ref Meth:
Site District Office:
Nearest Watercourse:
Site Name: Water Chamber<UNOFFICIAL>
Site Address: Rymal Rd East at Springside Dr
Site Region:
Site Municipality: Hamilton
Site Lot:
Site Conc:
Site Geo Ref Accu:
Site Map Datum:
Northing:
Easting:
Incident Cause:
Incident Event:
Environment Impact: Confirmed
Nature of Impact: Soil Contamination
Contaminant Qty: 90 L
System Facility Address:
Client Name: City of Hamilton
Client Type:
Call Report Locatn Geodata:
Contaminant Code: 15
Contaminant Name: HYDRAULIC OIL
Contaminant Limit 1:
Contam Limit Freq 1:
Contaminant UN No 1:
Receiving Medium:
Receiving Environment:
Incident Reason:
Incident Summary: Rymal Rd East: 90 L hydraulic fluid to water chamber
Activity Preceding Spill:
Property 2nd Watershed:
Property Tertiary Watershed:
Sector Type: Other
SAC Action Class: Land Spills
Source Type:

Municipality No:
Nature of Damage:
Discharger Report:
Material Group:
Health/Env Conseq:
Agency Involved:

Map Key	Number of Records	Direction/ Distance (m)	Elev/Diff (m)	Site	DB
6	1 of 2	ESE/0.0	196.9 / -22.91	HANNON AUTO WRECKER 390 NEBO ROAD HANNON ON L0R 1P0	GEN

Generator No: ON1356000
SIC Code: 5911
SIC Description: AUTOMOBILE WREAKING
Approval Years: 90
PO Box No:
Country:
Status:
Co Admin:
Choice of Contact:
Phone No Admin:
Contaminated Facility:
MHSW Facility:

Detail(s)

Waste Class: 252
Waste Class Name: WASTE OILS & LUBRICANTS

Map Key	Number of Records	Direction/ Distance (m)	Elev/Diff (m)	Site	DB
6	2 of 2	ESE/0.0	196.9 / -22.91	HANNON AUTO WRECKER 19-498 390 NEBO ROAD HANNON ON L0R 1P0	GEN

Generator No: ON1356000
SIC Code: 5911
SIC Description: AUTOMOBILE WREAKING
Approval Years: 92,93,94,95,96,97,98
PO Box No:
Country:
Status:
Co Admin:
Choice of Contact:
Phone No Admin:
Contaminated Facility:
MHSW Facility:

Detail(s)

Waste Class: 252
Waste Class Name: WASTE OILS & LUBRICANTS

Map Key	Number of Records	Direction/ Distance (m)	Elev/Diff (m)	Site	DB
7	1 of 3	ESE/0.0	196.8 / -23.07	Nebo Road and Rymal Road Hamilton ON	SPL

Ref No: 4840-8FYJ2L
Year:
Incident Dt: 4/16/2011
Dt MOE Arvl on Scn:
MOE Reported Dt: 4/16/2011
Dt Document Closed:
Site No:
Facility Name:
MOE Response: No Field Response
Site County/District:
Site Geo Ref Meth:
Site District Office:
Municipality No:
Nature of Damage:
Discharger Report:
Material Group:
Health/Env Conseq:
Agency Involved:

Map Key	Number of Records	Direction/ Distance (m)	Elev/Diff (m)	Site	DB

Nearest Watercourse:	
Site Name:	roadway intersection<UNOFFICIAL>
Site Address:	Nebo Road and Rymal Road
Site Region:	
Site Municipality:	Hamilton
Site Lot:	
Site Conc:	
Site Geo Ref Accu:	
Site Map Datum:	
Northing:	
Easting:	
Incident Cause:	Other Discharges
Incident Event:	
Environment Impact:	Not Anticipated
Nature of Impact:	Soil Contamination
Contaminant Qty:	2 L
System Facility Address:	
Client Name:	
Client Type:	
Call Report Locatn Geodata:	
Contaminant Code:	15
Contaminant Name:	TRANSMISSION OIL
Contaminant Limit 1:	
Contam Limit Freq 1:	
Contaminant UN No 1:	
Receiving Medium:	
Receiving Environment:	
Incident Reason:	Equipment/Vehicles
Incident Summary:	MVA: Nebo Rd: ~ 2 L trans fld to grnd; cntnd & clng
Activity Preceding Spill:	
Property 2nd Watershed:	
Property Tertiary Watershed:	
Sector Type:	Motor Vehicle
SAC Action Class:	Land Spills
Source Type:	

7	2 of 3	ESE/0.0	196.8 / -23.07	on Rymal and Nebo Hamilton ON	SPL

Ref No:	8373-ANSP7Q	**Municipality No:**	
Year:		**Nature of Damage:**	
Incident Dt:	6/29/2017	**Discharger Report:**	
Dt MOE Arvl on Scn:		**Material Group:**	
MOE Reported Dt:	6/29/2017	**Health/Env Conseq:**	2 - Minor Environment
Dt Document Closed:		**Agency Involved:**	
Site No:			
Facility Name:			
MOE Response:			
Site County/District:			
Site Geo Ref Meth:			
Site District Office:	Hamilton - District		
Nearest Watercourse:			
Site Name:	Lacoco<UNOFFICIAL>		
Site Address:	on Rymal and Nebo		
Site Region:	West Central		
Site Municipality:	Hamilton		
Site Lot:			
Site Conc:			
Site Geo Ref Accu:			
Site Map Datum:			
Northing:			
Easting:	594302		
Incident Cause:			
Incident Event:	Leak/Break		

Environment Impact:	
Nature of Impact:	
Contaminant Qty:	40 L
System Facility Address:	
Client Name:	
Client Type:	
Call Report Locatn Geodata:	
Contaminant Code:	12
Contaminant Name:	GASOLINE
Contaminant Limit 1:	
Contam Limit Freq 1:	
Contaminant UN No 1:	1203
Receiving Medium:	
Receiving Environment:	Land
Incident Reason:	Operator/Human Error
Incident Summary:	Lacoco: gasoline to CB, ctnd, clng 40 L
Activity Preceding Spill:	
Property 2nd Watershed:	
Property Tertiary Watershed:	
Sector Type:	Miscellaneous Communal
SAC Action Class:	
Source Type:	Motor Vehicle

7	***3 of 3***	***ESE/0.0***	***196.8 / -23.07***	***Horizon Utilities Corporation*** ***Nebo Road and Rymal Road*** ***Hamilton ON***	***SPL***

Ref No:	4841-ASFUD5	***Municipality No:***	
Year:		***Nature of Damage:***	
Incident Dt:	2017/10/24	***Discharger Report:***	
Dt MOE Arvl on Scn:		***Material Group:***	
MOE Reported Dt:	2017/10/24	***Health/Env Conseq:***	2 - Minor Environment
Dt Document Closed:		***Agency Involved:***	

Site No:	NA
Facility Name:	
MOE Response:	No
Site County/District:	
Site Geo Ref Meth:	
Site District Office:	Hamilton - District
Nearest Watercourse:	
Site Name:	intersection<UNOFFICIAL>
Site Address:	Nebo Road and Rymal Road
Site Region:	West Central
Site Municipality:	Hamilton
Site Lot:	
Site Conc:	
Site Geo Ref Accu:	
Site Map Datum:	
Northing:	4792490.8
Easting:	594293.5
Incident Cause:	
Incident Event:	Leak/Break
Environment Impact:	
Nature of Impact:	
Contaminant Qty:	500 L
System Facility Address:	
Client Name:	Horizon Utilities Corporation
Client Type:	Corporation
Call Report Locatn Geodata:	
Contaminant Code:	15
Contaminant Name:	TRANSMISSION OIL
Contaminant Limit 1:	
Contam Limit Freq 1:	
Contaminant UN No 1:	1993

Receiving Medium:
Receiving Environment: Land
Incident Reason: Operator/Human Error
Incident Summary: Horizon Utilities - 500L oil to vault and ground - 0ppm PCB
Activity Preceding Spill:
Property 2nd Watershed:
Property Tertiary Watershed:
Sector Type: Miscellaneous Communal
SAC Action Class: Land Spills
Source Type: Transformer

---

8 | ***1 of 1*** | ***WNW/0.0*** | ***223.5 / 3.64*** | ***PIPELINE HIT - 2"***
1190 RYMAL RD E#69,,HAMILTON,ON,L8W 3M8, CA
ON | ***PINC***

Incident Id:
Incident No: 2381370
Incident Reported Dt: 8/24/2018
Type: FS-Pipeline Incident
Status Code:
Tank Status: Pipeline Damage Reason Est
Task No:
Spills Action Centre:
Fuel Type:
Fuel Occurrence Tp:
Date of Occurrence:
Occurrence Start Dt:
Depth:
Customer Acct Name: PIPELINE HIT - 2"
Incident Address: 1190 RYMAL RD E#69,,HAMILTON,ON,L8W 3M8,CA
Operation Type:
Pipeline Type:
Regulator Type:
Summary:
Reported By:
Affiliation:
Occurrence Desc:
Damage Reason:
Notes:

Pipe Material:
Fuel Category:
Health Impact:
Environment Impact:
Property Damage:
Service Interrupt:
Enforce Policy:
Public Relation:
Pipeline System:
PSIG:
Attribute Category:
Regulator Location:
Method Details:

---

9 | ***1 of 5*** | ***WNW/0.0*** | ***224.8 / 4.96*** | ***TRANSPORT TRUCK***
HWY 6, SOUTH OF RYMAL RD. MOTOR VEHICLE (OPERATING FLUID)
HAMILTON CITY ON | ***SPL***

Ref No: 106618
Year:
Incident Dt: 10/23/1994
Dt MOE Arvl on Scn:
MOE Reported Dt: 10/23/1994
Dt Document Closed:
Site No:
Facility Name:
MOE Response:
Site County/District:
Site Geo Ref Meth:
Site District Office:
Nearest Watercourse:
Site Name:
Site Address:
Site Region:

Municipality No: 16101
Nature of Damage:
Discharger Report:
Material Group:
Health/Env Conseq:
Agency Involved: F.D., MTO

Map Key	Number of Records	Direction/ Distance (m)	Elev/Diff (m)	Site	DB

Site Municipality:	HAMILTON CITY
Site Lot:	
Site Conc:	
Site Geo Ref Accu:	
Site Map Datum:	
Northing:	
Easting:	
Incident Cause:	OTHER TRANSPORTATION ACCIDENT
Incident Event:	
Environment Impact:	CONFIRMED
Nature of Impact:	Soil contamination
Contaminant Qty:	
System Facility Address:	
Client Name:	
Client Type:	
Call Report Locatn Geodata:	
Contaminant Code:	
Contaminant Name:	
Contaminant Limit 1:	
Contam Limit Freq 1:	
Contaminant UN No 1:	
Receiving Medium:	LAND
Receiving Environment:	
Incident Reason:	ERROR
Incident Summary:	BRUCE SMITH LTD.: 300 L DIESEL TO DITCH, M.V.A., CONTRACTOR CLEANING UP.
Activity Preceding Spill:	
Property 2nd Watershed:	
Property Tertiary Watershed:	
Sector Type:	
SAC Action Class:	
Source Type:	

Map Key	Number of Records	Direction/ Distance (m)	Elev/Diff (m)	Site	DB
9	2 of 5	WNW/0.0	224.8 / 4.96	UNILAWN TIM HORTON PARKING LOT AT UPPER JAMES & HIGHWAY 53 HAMILTON CITY ON	SPL

Ref No:	86348	**Municipality No:**	16101
Year:		**Nature of Damage:**	
Incident Dt:	6/1/1993	**Discharger Report:**	
Dt MOE Arvl on Scn:		**Material Group:**	
MOE Reported Dt:	6/1/1993	**Health/Env Conseq:**	
Dt Document Closed:		**Agency Involved:**	MOEE, R.M. & CITY OF HAMILTON
Site No:			
Facility Name:			
MOE Response:			
Site County/District:			
Site Geo Ref Meth:			
Site District Office:			
Nearest Watercourse:			
Site Name:			
Site Address:			
Site Region:			
Site Municipality:	HAMILTON CITY		
Site Lot:			
Site Conc:			
Site Geo Ref Accu:			
Site Map Datum:			
Northing:			
Easting:			
Incident Cause:	OTHER TRANSPORTATION ACCIDENT		
Incident Event:			
Environment Impact:	NOT ANTICIPATED		
Nature of Impact:	Water course or lake		

Contaminant Qty:
System Facility Address:
Client Name:
Client Type:
Call Report Locatn Geodata:
Contaminant Code:
Contaminant Name:
Contaminant Limit 1:
Contam Limit Freq 1:
Contaminant UN No 1:
Receiving Medium: LAND / WATER
Receiving Environment:
Incident Reason: ERROR
Incident Summary: UNILAWN - 113L HERBICIDE TO LAND & STORM SEWER FROM TANK ON TRUCK.
Activity Preceding Spill:
Property 2nd Watershed:
Property Tertiary Watershed:
Sector Type:
SAC Action Class:
Source Type:

9	3 of 5	WNW/0.0	224.8 / 4.96	HAMILTON, THE CITY OF UPPER JAMES SOUTH OF RIEMAL ROAD SANITARY SEWER HAMILTON CITY ON	SPL

Ref No: 232242
Year:
Incident Dt: 7/17/2002
Dt MOE Arvl on Scn:
MOE Reported Dt: 7/17/2002
Dt Document Closed:
Site No:
Facility Name:
MOE Response:
Site County/District:
Site Geo Ref Meth:
Site District Office:
Nearest Watercourse:
Site Name:
Site Address:
Site Region:
Site Municipality: HAMILTON CITY
Site Lot:
Site Conc:
Site Geo Ref Accu:
Site Map Datum:
Northing:
Easting:
Incident Cause: PIPE/HOSE LEAK
Incident Event:
Environment Impact: POSSIBLE
Nature of Impact: Water course or lake
Contaminant Qty:
System Facility Address:
Client Name:
Client Type:
Call Report Locatn Geodata:
Contaminant Code:
Contaminant Name:
Contaminant Limit 1:
Contam Limit Freq 1:
Contaminant UN No 1:
Receiving Medium: WATER

Municipality No: 16103
Nature of Damage:
Discharger Report:
Material Group:
Health/Env Conseq:
Agency Involved:

Map Key	Number of Records	Direction/ Distance (m)	Elev/Diff (m)	Site	DB

Receiving Environment:
Incident Reason: UNKNOWN
Incident Summary: BROKEN WASTE WATER MAIN: LEAKING INTO 20 MILE CREEK, UNKWN QUANTITY
Activity Preceding Spill:
Property 2nd Watershed:
Property Tertiary Watershed:
Sector Type:
SAC Action Class:
Source Type:

Map Key	Number of Records	Direction/ Distance (m)	Elev/Diff (m)	Site	DB
9	4 of 5	WNW/0.0	224.8 / 4.96	UNKNOWN FORTINO'S PLAZA,RYMAL AND UPPER JAMES. HAMILTON CITY ON	SPL

Ref No: 237040
Year:
Incident Dt: 8/25/2002
Dt MOE Arvl on Scn:
MOE Reported Dt: 8/25/2002
Dt Document Closed:
Site No:
Facility Name:
MOE Response:
Site County/District:
Site Geo Ref Meth:
Site District Office:
Nearest Watercourse:
Site Name:
Site Address:
Site Region:
Site Municipality: HAMILTON CITY
Site Lot:
Site Conc:
Site Geo Ref Accu:
Site Map Datum:
Northing:
Easting:
Incident Cause: OTHER CONTAINER LEAK
Incident Event:
Environment Impact: NOT ANTICIPATED
Nature of Impact: Water course or lake
Contaminant Qty:
System Facility Address:
Client Name:
Client Type:
Call Report Locatn Geodata:
Contaminant Code:
Contaminant Name:
Contaminant Limit 1:
Contam Limit Freq 1:
Contaminant UN No 1:
Receiving Medium: LAND
Receiving Environment:
Incident Reason: UNKNOWN
Incident Summary: SOURCE UKN-GREEN LIQUID FROM GARBAGE BIN TO CB, WORKS ADVISED.
Activity Preceding Spill:
Property 2nd Watershed:
Property Tertiary Watershed:
Sector Type:
SAC Action Class:
Source Type:

Municipality No: 16103
Nature of Damage:
Discharger Report:
Material Group:
Health/Env Conseq:
Agency Involved: CITY OF HAMILTON

Map Key	Number of Records	Direction/ Distance (m)	Elev/Diff (m)	Site	DB
9	5 of 5	WNW/0.0	224.8 / 4.96	Upper James and Rymal Rd Hamilton ON	SPL

Ref No:	2011-8MLNWA	**Municipality No:**	
Year:		**Nature of Damage:**	
Incident Dt:	10/13/2011	**Discharger Report:**	
Dt MOE Arvl on Scn:		**Material Group:**	
MOE Reported Dt:	10/13/2011	**Health/Env Conseq:**	
Dt Document Closed:	11/1/2011	**Agency Involved:**	

Site No:
Facility Name:
MOE Response: Planned Field Response
Site County/District:
Site Geo Ref Meth:
Site District Office:
Nearest Watercourse:
Site Name: City of Hamilton Roads<UNOFFICIAL>
Site Address: Upper James and Rymal Rd
Site Region:
Site Municipality: Hamilton
Site Lot:
Site Conc:
Site Geo Ref Accu:
Site Map Datum:
Northing:
Easting:
Incident Cause:
Incident Event:
Environment Impact: Possible
Nature of Impact: Groundwater Pollution
Contaminant Qty:
System Facility Address:
Client Name:
Client Type:
Call Report Locatn Geodata:
Contaminant Code:
Contaminant Name:
Contaminant Limit 1:
Contam Limit Freq 1:
Contaminant UN No 1:
Receiving Medium:
Receiving Environment:
Incident Reason:
Incident Summary: Hamilton: construction excavation hole oily/water.
Activity Preceding Spill:
Property 2nd Watershed:
Property Tertiary Watershed:
Sector Type:
SAC Action Class: Land Spills
Source Type:

Map Key	Number of Records	Direction/ Distance (m)	Elev/Diff (m)	Site	DB
10	1 of 1	ESE/0.0	196.9 / -22.98	Rymal Rd E & Sherman Ave, Hamilton HAMILTON ON	SPL

Ref No:	1-19PVFW	**Municipality No:**	
Year:		**Nature of Damage:**	
Incident Dt:		**Discharger Report:**	
Dt MOE Arvl on Scn:		**Material Group:**	
MOE Reported Dt:	9/21/2021 2:48:25 PM	**Health/Env Conseq:**	0 No Impact
Dt Document Closed:	9/22/2021 1:14:56 PM	**Agency Involved:**	

Site No:
Facility Name:
MOE Response: Desktop Response
Site County/District:

Map Key	Number of Records	Direction/ Distance (m)	Elev/Diff (m)	Site	DB

Site Geo Ref Meth:	
Site District Office:	Hamilton District Office
Nearest Watercourse:	
Site Name:	
Site Address:	Rymal Rd E & Sherman Ave, Hamilton
Site Region:	
Site Municipality:	HAMILTON
Site Lot:	
Site Conc:	
Site Geo Ref Accu:	
Site Map Datum:	
Northing:	
Easting:	
Incident Cause:	
Incident Event:	
Environment Impact:	1 Minor Impact
Nature of Impact:	
Contaminant Qty:	0 other - see notes
System Facility Address:	
Client Name:	
Client Type:	
Call Report Locatn Geodata:	{"integration_ids":["PR00001234083"],"wkts":["POINT (-79.8346987000 43.1881564000)"],"creation_date":"2021-09-21"}
Contaminant Code:	
Contaminant Name:	PAINT
Contaminant Limit 1:	
Contam Limit Freq 1:	
Contaminant UN No 1:	
Receiving Medium:	Surface Water
Receiving Environment:	
Incident Reason:	
Incident Summary:	City of Hamilton: paint-like substance to catchbasin
Activity Preceding Spill:	
Property 2nd Watershed:	Lake Ontario and Niagara Peninsula
Property Tertiary Watershed:	02HB-Credit - 16 Mile
Sector Type:	
SAC Action Class:	
Source Type:	

11	*1 of 2*	*ESE/0.0*	*196.9 / -22.98*	***HAMILTON HYDRO & ENGINEERING D ON RYMAL RD. E. 3 POLES EAST OF DARTNAL TRANSFORMER HAMILTON CITY ON***	*SPL*

Ref No:	71298	**Municipality No:**	16101
Year:		**Nature of Damage:**	
Incident Dt:	5/29/1992	**Discharger Report:**	
Dt MOE Arvl on Scn:		**Material Group:**	
MOE Reported Dt:	5/29/1992	**Health/Env Conseq:**	
Dt Document Closed:		**Agency Involved:**	

Site No:	
Facility Name:	
MOE Response:	
Site County/District:	
Site Geo Ref Meth:	
Site District Office:	
Nearest Watercourse:	
Site Name:	
Site Address:	
Site Region:	
Site Municipality:	HAMILTON CITY
Site Lot:	
Site Conc:	
Site Geo Ref Accu:	

Site Map Datum:	
Northing:	
Easting:	
Incident Cause:	COOLING SYSTEM LEAK
Incident Event:	
Environment Impact:	NOT ANTICIPATED
Nature of Impact:	Other
Contaminant Qty:	
System Facility Address:	
Client Name:	
Client Type:	
Call Report Locatn Geodata:	
Contaminant Code:	
Contaminant Name:	
Contaminant Limit 1:	
Contam Limit Freq 1:	
Contaminant UN No 1:	
Receiving Medium:	LAND
Receiving Environment:	
Incident Reason:	EQUIPMENT FAILURE
Incident Summary:	HAMILTON HYDRO - 5 L OF TRANSFORMER OIL TO GROUNDFROM POLE TRANSFORMER.
Activity Preceding Spill:	
Property 2nd Watershed:	
Property Tertiary Watershed:	
Sector Type:	
SAC Action Class:	
Source Type:	

11	2 of 2	ESE/0.0	196.9 / -22.98	**Cardi Construction Ltd<UNOFFICIAL>** **Dartnell Rd and Rymal Rd E** **Hamilton ON**	SPL

Ref No:	8816-8EKSQZ	**Municipality No:**	
Year:		**Nature of Damage:**	
Incident Dt:	3/2/2011	**Discharger Report:**	
Dt MOE Arvl on Scn:		**Material Group:**	
MOE Reported Dt:	3/2/2011	**Health/Env Conseq:**	
Dt Document Closed:	7/2/2011	**Agency Involved:**	

Site No:	
Facility Name:	
MOE Response:	No Field Response
Site County/District:	
Site Geo Ref Meth:	
Site District Office:	
Nearest Watercourse:	
Site Name:	Ditch<UNOFFICIAL>
Site Address:	Dartnell Rd and Rymal Rd E
Site Region:	
Site Municipality:	Hamilton
Site Lot:	
Site Conc:	
Site Geo Ref Accu:	
Site Map Datum:	
Northing:	
Easting:	
Incident Cause:	Other Transport Accident
Incident Event:	
Environment Impact:	Confirmed
Nature of Impact:	Soil Contamination; Surface Water Pollution
Contaminant Qty:	20 L
System Facility Address:	
Client Name:	Cardi Construction Ltd<UNOFFICIAL>
Client Type:	
Call Report Locatn Geodata:	

Contaminant Code: 15
Contaminant Name: ENGINE OIL
Contaminant Limit 1:
Contam Limit Freq 1:
Contaminant UN No 1:
Receiving Medium:
Receiving Environment:
Incident Reason: Unknown - Reason not determined
Incident Summary: MVA Dartnell Rd/Rymal Rd E - 20 L to ditch
Activity Preceding Spill:
Property 2nd Watershed:
Property Tertiary Watershed:
Sector Type: Transport Truck
SAC Action Class: Primary Assessment of Incident
Source Type:

---

12 | **1 of 2** | **ESE/3.3** | **215.8 / -4.00** | **Union Gas Limited**
860 Rymal Road, Unit 30
Hamilton ON | **SPL**

Ref No: 4528-ARRMLD
Year:
Incident Dt: 10/2/2017
Dt MOE Arvl on Scn:
MOE Reported Dt: 10/2/2017
Dt Document Closed:
Site No: NA
Facility Name:
MOE Response: No
Site County/District:
Site Geo Ref Meth:
Site District Office: Hamilton - District
Nearest Watercourse:
Site Name: Townhouse<UNOFFICIAL>
Site Address: 860 Rymal Road, Unit 30
Site Region: West Central
Site Municipality: Hamilton
Site Lot:
Site Conc:
Site Geo Ref Accu:
Site Map Datum:
Northing: 4782798.56
Easting: 593007.28
Incident Cause:
Incident Event: Leak/Break
Environment Impact:
Nature of Impact:
Contaminant Qty: 0 other - see incident description
System Facility Address:
Client Name: Union Gas Limited
Client Type: Corporation
Call Report Locatn Geodata:
Contaminant Code: 35
Contaminant Name: NATURAL GAS (METHANE)
Contaminant Limit 1:
Contam Limit Freq 1:
Contaminant UN No 1: 1075
Receiving Medium:
Receiving Environment: Air
Incident Reason: Operator/Human Error
Incident Summary: TSSA FSB; 1¼ pl IP gas main damage; making safe
Activity Preceding Spill:
Property 2nd Watershed:
Property Tertiary Watershed:

Municipality No:
Nature of Damage:
Discharger Report:
Material Group:
Health/Env Conseq: 2 - Minor Environment
Agency Involved:

Sector Type: Unknown / N/A
SAC Action Class: TSSA - Fuel Safety Branch - Hydrocarbon Fuel Release/Spill
Source Type: Pipeline/Components

---

12 | **2 of 2** | **ESE/3.3** | **215.8 / -4.00** | **PIPELINE HIT 1/2"**
860 RYMAL RD E,UNIT 30,HAMILTON,ON,L8W 2X4,CA
ON | **PINC**

Incident Id:
Incident No: 2165564
Incident Reported Dt: 10/2/2017
Type: FS-Pipeline Incident
Status Code:
Tank Status: Pipeline Damage Reason Est
Task No:
Spills Action Centre:
Fuel Type:
Fuel Occurrence Tp:
Date of Occurrence:
Occurrence Start Dt:
Depth:
Customer Acct Name: PIPELINE HIT 1/2"
Incident Address: 860 RYMAL RD E,UNIT 30,HAMILTON,ON,L8W 2X4,CA
Operation Type:
Pipeline Type:
Regulator Type:
Summary:
Reported By:
Affiliation:
Occurrence Desc:
Damage Reason:
Notes:

Pipe Material:
Fuel Category:
Health Impact:
Environment Impact:
Property Damage:
Service Interrupt:
Enforce Policy:
Public Relation:
Pipeline System:
PSIG:
Attribute Category:
Regulator Location:
Method Details:

---

13 | **1 of 1** | **WNW/3.4** | **219.9 / 0.06**
ON | **BORE**

Borehole ID: 623263
OGF ID: 215523715
Status:
Type: Borehole
Use: Geotechnical/Geological Investigation
Completion Date: OCT-1965
Static Water Level:
Primary Water Use: Not Used
Sec. Water Use:
Total Depth m: 3.4
Depth Ref: Ground Surface
Depth Elev:
Drill Method: Power auger
Orig Ground Elev m: 221
Elev Reliabil Note:
DEM Ground Elev m: 219
Concession:
Location D:
Survey D:
Comments:

Inclin FLG: No
SP Status: Initial Entry
Surv Elev: No
Piezometer: No
Primary Name:
Municipality:
Lot:
Township:
Latitude DD: 43.201323
Longitude DD: -79.887468
UTM Zone: 17
Easting: 590384
Northing: 4783773
Location Accuracy:
Accuracy: Not Applicable

Borehole Geology Stratum

Geology Stratum ID: 218428948
Mat Consistency: Soft

Top Depth:	0	**Material Moisture:**	
Bottom Depth:	3.4	**Material Texture:**	
Material Color:		**Non Geo Mat Type:**	
Material 1:	Till	**Geologic Formation:**	
Material 2:	Silt	**Geologic Group:**	
Material 3:	Clay	**Geologic Period:**	
Material 4:	Stones	**Depositional Gen:**	glacial

Gsc Material Description:

Stratum Description: TILL,SILT,CLAY, STONES. GLACIAL,VERY SOFT,AGE GLACIAL.DE, **Note: Many records provided by the department have a truncated [Stratum Description] field.

Source

Source Type:	Data Survey	**Source Appl:**	Spatial/Tabular
Source Orig:	Geological Survey of Canada	**Source Iden:**	1
Source Date:	1956-1972	**Scale or Res:**	Varies
Confidence:	M	**Horizontal:**	NAD27
Observatio:		**Verticalda:**	Mean Average Sea Level

Source Name: Urban Geology Automated Information System (UGAIS)
Source Details: File: HAM.txt RecordID: 022630 NTS_Sheet: 30M04E
Confiden 1: Reliable information but incomplete.

Source List

Source Identifier:	1	**Horizontal Datum:**	NAD27
Source Type:	Data Survey	**Vertical Datum:**	Mean Average Sea Level
Source Date:	1956-1972	**Projection Name:**	Universal Transverse Mercator
Scale or Resolution:	Varies		

Source Name: Urban Geology Automated Information System (UGAIS)
Source Originators: Geological Survey of Canada

Map Key	Number of Records	Direction/ Distance (m)	Elev/Diff (m)	Site	DB
14	1 of 3	ESE/11.6	204.9 / -14.91	Rymal Automotive Mall 1060 Rymal Road East Hamilton ON L8W 3N6	GEN

Generator No: ON6347547
SIC Code:
SIC Description:
Approval Years: 03,04
PO Box No:
Country:
Status:
Co Admin:
Choice of Contact:
Phone No Admin:
Contaminated Facility:
MHSW Facility:

Map Key	Number of Records	Direction/ Distance (m)	Elev/Diff (m)	Site	DB
14	2 of 3	ESE/11.6	204.9 / -14.91	Rymal Automotive Mall 1060 Rymal Road East Hamilton ON L8W 3N6	GEN

Generator No: ON6347547
SIC Code: 811199
SIC Description: All Other Automotive Repair and Maintenance
Approval Years: 2010
PO Box No:
Country:
Status:
Co Admin:
Choice of Contact:
Phone No Admin:
Contaminated Facility:

Map Key	Number of Records	Direction/ Distance (m)	Elev/Diff (m)	Site	DB

MHSW Facility:

Detail(s)

Waste Class: 145
Waste Class Name: PAINT/PIGMENT/COATING RESIDUES

Waste Class: 252
Waste Class Name: WASTE OILS & LUBRICANTS

Waste Class: 251
Waste Class Name: OIL SKIMMINGS & SLUDGES

Waste Class: 211
Waste Class Name: AROMATIC SOLVENTS

Map Key	Number of Records	Direction/ Distance (m)	Elev/Diff (m)	Site	DB
14	3 of 3	ESE/11.6	204.9 / -14.91	NAPA Auto Parts ¿ Barton Auto Parts Mountain 1060 Rymal Road East Hamilton ON L8W 3M5	GEN

Generator No: ON8127043
SIC Code:
SIC Description:
Approval Years: As of Oct 2019
PO Box No:
Country: Canada
Status: Registered
Co Admin:
Choice of Contact:
Phone No Admin:
Contaminated Facility:
MHSW Facility:

Detail(s)

Waste Class: 212 B
Waste Class Name: Aliphatic solvents and residues

Map Key	Number of Records	Direction/ Distance (m)	Elev/Diff (m)	Site	DB
15	1 of 1	WNW/13.4	214.8 / -5.00	ENBRIDGE GAS INC 246 RYMAL RD E,,HAMILTON,ON,L9B 1C3,CA ON	PINC

Incident Id:
Incident No: 2939706
Incident Reported Dt: 10/7/2020
Type: FS-Pipeline Incident
Status Code:
Tank Status: Non Mandated
Task No:
Spills Action Centre:
Fuel Type:
Fuel Occurrence Tp:
Date of Occurrence:
Occurrence Start Dt:
Depth:
Customer Acct Name: ENBRIDGE GAS INC
Incident Address: 246 RYMAL RD E,,HAMILTON,ON,L9B 1C3,CA
Operation Type:
Pipeline Type:
Regulator Type:
Summary:
Reported By:
Affiliation:
Pipe Material:
Fuel Category:
Health Impact:
Environment Impact:
Property Damage:
Service Interrupt:
Enforce Policy:
Public Relation:
Pipeline System:
PSIG:
Attribute Category:
Regulator Location:
Method Details:

Map Key	Number of Records	Direction/ Distance (m)	Elev/Diff (m)	Site	DB

Occurrence Desc:
Damage Reason:
Notes:

---

16 ***1 of 6*** ***WNW/15.5*** ***222.1 / 2.21*** ***Zia Syed Drug Mart Inc.*** ***GEN***
1599 UPPER JAMES STREET
Hamilton ON L9B 2lo

Generator No:	ON4347094
SIC Code:	446110
SIC Description:	446110
Approval Years:	2016
PO Box No:	
Country:	Canada
Status:	
Co Admin:	Nastran Najafi-Fard
Choice of Contact:	CO_ADMIN
Phone No Admin:	416-493-1220 Ext.3218
Contaminated Facility:	No
MHSW Facility:	No

Detail(s)

Waste Class:	261
Waste Class Name:	PHARMACEUTICALS
Waste Class:	312
Waste Class Name:	PATHOLOGICAL WASTES

---

16 ***2 of 6*** ***WNW/15.5*** ***222.1 / 2.21*** ***Zia Syed Drug Mart Inc.*** ***GEN***
1599 UPPER JAMES STREET
Hamilton ON L9B 2lo

Generator No:	ON4347094
SIC Code:	446110
SIC Description:	446110
Approval Years:	2015
PO Box No:	
Country:	Canada
Status:	
Co Admin:	Nastran Najafi-Fard
Choice of Contact:	CO_ADMIN
Phone No Admin:	416-493-1220 Ext.3218
Contaminated Facility:	No
MHSW Facility:	No

Detail(s)

Waste Class:	312
Waste Class Name:	PATHOLOGICAL WASTES
Waste Class:	261
Waste Class Name:	PHARMACEUTICALS

---

16 ***3 of 6*** ***WNW/15.5*** ***222.1 / 2.21*** ***ZIASYEDDRUGMARTINC.*** ***GEN***
1599 UPPER JAMES STREET
Hamilton ON L9B2L0

Generator No:	ON6916980
SIC Code:	
SIC Description:	

Map Key	Number of Records	Direction/ Distance (m)	Elev/Diff (m)	Site	DB

Approval Years: As of Dec 2018
PO Box No:
Country: Canada
Status: Registered
Co Admin:
Choice of Contact:
Phone No Admin:
Contaminated Facility:
MHSW Facility:

Detail(s)

Waste Class: 261 B
Waste Class Name: Pharmaceuticals

---

16 ***4 of 6*** ***WNW/15.5*** ***222.1 / 2.21*** ***ZIASYEDDRUGMARTINC.*** ***GEN***
1599 UPPER JAMES STREET
Hamilton ON L9B0H7

Generator No: ON6916980
SIC Code:
SIC Description:
Approval Years: As of Jul 2020
PO Box No:
Country: Canada
Status: Registered
Co Admin:
Choice of Contact:
Phone No Admin:
Contaminated Facility:
MHSW Facility:

Detail(s)

Waste Class: 261 A
Waste Class Name: Pharmaceuticals

Waste Class: 312 P
Waste Class Name: Pathological wastes

Waste Class: 261 B
Waste Class Name: Pharmaceuticals

---

16 ***5 of 6*** ***WNW/15.5*** ***222.1 / 2.21*** ***ZIASYEDDRUGMARTINC.*** ***GEN***
1599 UPPER JAMES STREET
Hamilton ON L9B0H7

Generator No: ON6916980
SIC Code:
SIC Description:
Approval Years: As of Nov 2021
PO Box No:
Country: Canada
Status: Registered
Co Admin:
Choice of Contact:
Phone No Admin:
Contaminated Facility:
MHSW Facility:

Detail(s)

Map Key	Number of Records	Direction/ Distance (m)	Elev/Diff (m)	Site	DB

Waste Class: 312 P
Waste Class Name: Pathological wastes

Waste Class: 261 B
Waste Class Name: Pharmaceuticals

Waste Class: 261 A
Waste Class Name: Pharmaceuticals

---

16 | **6 of 6** | **WNW/15.5** | **222.1 / 2.21** | **zia syed drug mart inc.**
1599 upper james street
hamilton ON L9B0H7 | **GEN**

Generator No: ON8724867
SIC Code:
SIC Description:
Approval Years: As of Oct 2022
PO Box No:
Country: Canada
Status: Registered
Co Admin:
Choice of Contact:
Phone No Admin:
Contaminated Facility:
MHSW Facility:

Detail(s)

Waste Class: 312 P
Waste Class Name: PATHOLOGICAL WASTES

---

17 | **1 of 13** | **ESE/16.4** | **208.3 / -11.59** | **TRANSCANADA PIPELINES**
1020 RYMAL RD
HANNON ON | **PRT**

Location ID: 6135
Type: private
Expiry Date:
Capacity (L): 11365.00
Licence #: 0001042734

---

17 | **2 of 13** | **ESE/16.4** | **208.3 / -11.59** | **TRANSCANADA PIPELINES**
1020 RYMAL ROAD. COMPRESSOR STATION
HAMILTON CITY ON | **SPL**

Ref No: 238785
Year:
Incident Dt: 9/9/2002
Dt MOE Arvl on Scn:
MOE Reported Dt: 9/9/2002
Dt Document Closed:
Site No:
Facility Name:
MOE Response:
Site County/District:
Site Geo Ref Meth:
Site District Office:
Nearest Watercourse:
Site Name:
Site Address:
Site Region:
Site Municipality: HAMILTON CITY

Municipality No: 16103
Nature of Damage:
Discharger Report:
Material Group:
Health/Env Conseq:
Agency Involved:

Site Lot:
Site Conc:
Site Geo Ref Accu:
Site Map Datum:
Northing:
Easting:
Incident Cause: OTHER CONTAINER LEAK
Incident Event:
Environment Impact: POSSIBLE
Nature of Impact: Soil contamination
Contaminant Qty:
System Facility Address:
Client Name:
Client Type:
Call Report Locatn Geodata:
Contaminant Code:
Contaminant Name:
Contaminant Limit 1:
Contam Limit Freq 1:
Contaminant UN No 1:
Receiving Medium: AIR, LAND
Receiving Environment:
Incident Reason: ERROR
Incident Summary: TRANSCANADA-SMALL QTY LUBE OIL SPRAYED INTO AIR AND PARKED AUTOS.
Activity Preceding Spill:
Property 2nd Watershed:
Property Tertiary Watershed:
Sector Type:
SAC Action Class:
Source Type:

17	*3 of 13*	*ESE/16.4*	*208.3 / -11.59*	***TRANSCANADA (SEE & USE ONR000202) 37-893 TCPL COMPRESSOR STATION #209 1020 RYMAL ROAD EAST HAMILTON ON L8W 3N6***	*GEN*

Generator No: ON0174620
SIC Code: 4611
SIC Description: GAS PIPELINE TRANS.
Approval Years: 92,93,96,97
PO Box No:
Country:
Status:
Co Admin:
Choice of Contact:
Phone No Admin:
Contaminated Facility:
MHSW Facility:

Detail(s)

Waste Class: 145
Waste Class Name: PAINT/PIGMENT/COATING RESIDUES

Waste Class: 212
Waste Class Name: ALIPHATIC SOLVENTS

Waste Class: 213
Waste Class Name: PETROLEUM DISTILLATES

Waste Class: 221
Waste Class Name: LIGHT FUELS

Map Key	Number of Records	Direction/ Distance (m)	Elev/Diff (m)	Site	DB

Waste Class: 251
Waste Class Name: OIL SKIMMINGS & SLUDGES

Waste Class: 252
Waste Class Name: WASTE OILS & LUBRICANTS

---

17 | **4 of 13** | **ESE/16.4** | **208.3 / -11.59** | **TRANSCANADA PIPELINES LIMITED 37-893**
TCPL COMPRESSOR STATION #209 1020
RYMAL ROAD EAST
HAMILTON ON L8W 3N6 | **GEN**

Generator No: ON0174620
SIC Code: 4611
SIC Description: GAS PIPELINE TRANS.
Approval Years: 94,95
PO Box No:
Country:
Status:
Co Admin:
Choice of Contact:
Phone No Admin:
Contaminated Facility:
MHSW Facility:

Detail(s)

Waste Class: 221
Waste Class Name: LIGHT FUELS

Waste Class: 145
Waste Class Name: PAINT/PIGMENT/COATING RESIDUES

Waste Class: 212
Waste Class Name: ALIPHATIC SOLVENTS

Waste Class: 213
Waste Class Name: PETROLEUM DISTILLATES

Waste Class: 251
Waste Class Name: OIL SKIMMINGS & SLUDGES

Waste Class: 252
Waste Class Name: WASTE OILS & LUBRICANTS

---

17 | **5 of 13** | **ESE/16.4** | **208.3 / -11.59** | **TRANSCANADA (SEE & USE ONR000202)**
TCPL COMPRESSOR STATION #209 1020
RYMAL ROAD EAST
HAMILTON ON L8W 3N6 | **GEN**

Generator No: ON0174620
SIC Code: 4611
SIC Description: GAS PIPELINE TRANS.
Approval Years: 98
PO Box No:
Country:
Status:
Co Admin:
Choice of Contact:
Phone No Admin:
Contaminated Facility:
MHSW Facility:

Detail(s)

Waste Class: 145
Waste Class Name: PAINT/PIGMENT/COATING RESIDUES

Waste Class: 212
Waste Class Name: ALIPHATIC SOLVENTS

Waste Class: 213
Waste Class Name: PETROLEUM DISTILLATES

Waste Class: 221
Waste Class Name: LIGHT FUELS

Waste Class: 251
Waste Class Name: OIL SKIMMINGS & SLUDGES

Waste Class: 252
Waste Class Name: WASTE OILS & LUBRICANTS

---

17 | 6 of 13 | ESE/16.4 | 208.3 / -11.59 | **TransCanada PipeLines Limited**
1020 Rymal Rd. East
Hamilton ON L8W 3N6 | SPL

Ref No: 7754-6KHLLG
Year:
Incident Dt: 12/25/2005
Dt MOE Arvl on Scn:
MOE Reported Dt: 12/28/2005
Dt Document Closed:
Site No:
Facility Name:
MOE Response:
Site County/District:
Site Geo Ref Meth:
Site District Office: Hamilton
Nearest Watercourse:
Site Name: Compressor Station<UNOFFICIAL>
Site Address:
Site Region:
Site Municipality: Hamilton
Site Lot:
Site Conc:
Site Geo Ref Accu:
Site Map Datum:
Northing:
Easting:
Incident Cause: Discharge or Emission to Air
Incident Event:
Environment Impact: Not Anticipated
Nature of Impact: Air Pollution
Contaminant Qty:
System Facility Address:
Client Name: TransCanada PipeLines Limited
Client Type:
Call Report Locatn Geodata:
Contaminant Code:
Contaminant Name: NATURAL GAS (METHANE)
Contaminant Limit 1:
Contam Limit Freq 1:
Contaminant UN No 1:
Receiving Medium: Air
Receiving Environment:
Incident Reason: Gasket/Joint Failure - Any point of connection (Except Weld/Seam)
Incident Summary: Trans Canada Pipelines, valve leak, nat. gas to atm.
Activity Preceding Spill:

Municipality No:
Nature of Damage:
Discharger Report: 0
Material Group: Gases/Particulate
Health/Env Conseq:
Agency Involved:

Map Key	Number of Records	Direction/ Distance (m)	Elev/Diff (m)	Site	DB

Property 2nd Watershed:
Property Tertiary Watershed:
Sector Type: Pipeline
SAC Action Class: Air Spills - Gases and Vapours
Source Type:

---

17 | ***7 of 13*** | ***ESE/16.4*** | ***208.3 / -11.59*** | ***TRANSCANADA PIPELINES***
1020 RYMAL RD
HANNON ON | ***DTNK***

Delisted Expired Fuel Safety Facilities

Instance No: 9358853
Status: EXPIRED
Instance ID: 385032
Instance Type: FS Facility
Instance Creation Dt:
Instance Install Dt:
Item Description:
Manufacturer:
Model:
Serial No:
ULC Standard:
Quantity:
Unit of Measure:
Overfill Prot Type:
Creation Date:
Next Periodic Str DT:
TSSA Base Sched Cycle 2:
TSSAMax Hazard Rank 1:
TSSA Risk Based Periodic Yn:
TSSA Volume of Directives:
TSSA Periodic Exempt:
TSSA Statutory Interval:
TSSA Recd Insp Interva:
TSSA Recd Tolerance:
TSSA Program Area:
TSSA Program Area 2:
Description: Fuels Safety Private Fuel Outlet - Self Serve
Original Source: EXP
Record Date: Up to Mar 2012

Expired Date:
Max Hazard Rank:
Facility Location:
Facility Type:
Fuel Type 2:
Fuel Type 3:
Panam Related:
Panam Venue Nm:
External Identifier:
Item:
Piping Steel:
Piping Galvanized:
Tank Single Wall St:
Piping Underground:
Tank Underground:
Source:

---

17 | ***8 of 13*** | ***ESE/16.4*** | ***208.3 / -11.59*** | ***TRANSCANADA PIPELINES***
1020 RYMAL RD
HANNON ON | ***DTNK***

Delisted Expired Fuel Safety Facilities

Instance No: 10784569
Status: EXPIRED
Instance ID: 38691
Instance Type: FS Piping
Instance Creation Dt:
Instance Install Dt:
Item Description:
Manufacturer:
Model:
Serial No:

Expired Date:
Max Hazard Rank:
Facility Location:
Facility Type:
Fuel Type 2:
Fuel Type 3:
Panam Related:
Panam Venue Nm:
External Identifier:
Item:

Map Key	Number of Records	Direction/ Distance (m)	Elev/Diff (m)	Site	DB

ULC Standard: ***Piping Steel:***
Quantity: ***Piping Galvanized:***
Unit of Measure: ***Tank Single Wall St:***
Overfill Prot Type: ***Piping Underground:***
Creation Date: ***Tank Underground:***
Next Periodic Str DT: ***Source:***
TSSA Base Sched Cycle 2:
TSSAMax Hazard Rank 1:
TSSA Risk Based Periodic Yn:
TSSA Volume of Directives:
TSSA Periodic Exempt:
TSSA Statutory Interval:
TSSA Recd Insp Interva:
TSSA Recd Tolerance:
TSSA Program Area:
TSSA Program Area 2:
Description: FS Piping
Original Source: EXP
Record Date: Up to Mar 2012

17	***9 of 13***	***ESE/16.4***	***208.3 / -11.59***	***TRANSCANADA PIPELINES*** ***1020 RYMAL RD*** ***HANNON ON***	***DTNK***

Delisted Expired Fuel Safety Facilities

Instance No: 10784554 ***Expired Date:***
Status: EXPIRED ***Max Hazard Rank:***
Instance ID: 39533 ***Facility Location:***
Instance Type: FS Piping ***Facility Type:***
Instance Creation Dt: ***Fuel Type 2:***
Instance Install Dt: ***Fuel Type 3:***
Item Description: ***Panam Related:***
Manufacturer: ***Panam Venue Nm:***
Model: ***External Identifier:***
Serial No: ***Item:***
ULC Standard: ***Piping Steel:***
Quantity: ***Piping Galvanized:***
Unit of Measure: ***Tank Single Wall St:***
Overfill Prot Type: ***Piping Underground:***
Creation Date: ***Tank Underground:***
Next Periodic Str DT: ***Source:***
TSSA Base Sched Cycle 2:
TSSAMax Hazard Rank 1:
TSSA Risk Based Periodic Yn:
TSSA Volume of Directives:
TSSA Periodic Exempt:
TSSA Statutory Interval:
TSSA Recd Insp Interva:
TSSA Recd Tolerance:
TSSA Program Area:
TSSA Program Area 2:
Description: FS Piping
Original Source: EXP
Record Date: Up to Mar 2012

17	***10 of 13***	***ESE/16.4***	***208.3 / -11.59***	***TRANSCANADA PIPELINES*** ***1020 RYMAL RD HANNON ON CA*** ***ON***	***DTNK***

Map Key	Number of Records	Direction/ Distance (m)	Elev/Diff (m)	Site	DB

Delisted Expired Fuel Safety Facilities

Instance No:	10784560	***Expired Date:***	
Status:	EXPIRED	***Max Hazard Rank:***	NULL
Instance ID:		***Facility Location:***	1020 RYMAL RD HANNON ON CA
Instance Type:		***Facility Type:***	FS LIQUID FUEL TANK
Instance Creation Dt:	11/22/1990	***Fuel Type 2:***	NULL
Instance Install Dt:	11/22/1990	***Fuel Type 3:***	NULL
Item Description:	FS Liquid Fuel Tank	***Panam Related:***	NULL
Manufacturer:	NULL	***Panam Venue Nm:***	NULL
Model:	NULL	***External Identifier:***	NULL
Serial No:	NULL	***Item:***	
ULC Standard:	NULL	***Piping Steel:***	
Quantity:	1	***Piping Galvanized:***	
Unit of Measure:	EA	***Tank Single Wall St:***	
Overfill Prot Type:	NULL	***Piping Underground:***	
Creation Date:	7/5/2009 1:20:55 AM	***Tank Underground:***	
Next Periodic Str DT:	NULL	***Source:***	FS Liquid Fuel Tank
TSSA Base Sched Cycle 2:	NULL		
TSSAMax Hazard Rank 1:	NULL		
TSSA Risk Based Periodic Yn:	NULL		
TSSA Volume of Directives:	NULL		
TSSA Periodic Exempt:	NULL		
TSSA Statutory Interval:	NULL		
TSSA Recd Insp Interva:	NULL		
TSSA Recd Tolerance:	NULL		
TSSA Program Area:	NULL		
TSSA Program Area 2:	NULL		
Description:	UNDERGROUND TANK		
Original Source:	EXP		
Record Date:	31-JUL-2020		

17	***11 of 13***	***ESE/16.4***	***208.3 / -11.59***	***TRANSCANADA PIPELINES 1020 RYMAL RD HANNON ON CA ON***	***DTNK***

Delisted Expired Fuel Safety Facilities

Instance No:	10784543	***Expired Date:***	
Status:	EXPIRED	***Max Hazard Rank:***	NULL
Instance ID:		***Facility Location:***	1020 RYMAL RD HANNON ON CA
Instance Type:		***Facility Type:***	FS LIQUID FUEL TANK
Instance Creation Dt:	11/22/1990	***Fuel Type 2:***	NULL
Instance Install Dt:	11/22/1990	***Fuel Type 3:***	NULL
Item Description:	FS Liquid Fuel Tank	***Panam Related:***	NULL
Manufacturer:	NULL	***Panam Venue Nm:***	NULL
Model:	NULL	***External Identifier:***	NULL
Serial No:	NULL	***Item:***	
ULC Standard:	NULL	***Piping Steel:***	
Quantity:	1	***Piping Galvanized:***	
Unit of Measure:	EA	***Tank Single Wall St:***	
Overfill Prot Type:	NULL	***Piping Underground:***	
Creation Date:	7/5/2009 1:20:56 AM	***Tank Underground:***	
Next Periodic Str DT:	NULL	***Source:***	FS Liquid Fuel Tank
TSSA Base Sched Cycle 2:	NULL		
TSSAMax Hazard Rank 1:	NULL		
TSSA Risk Based Periodic Yn:	NULL		
TSSA Volume of Directives:	NULL		
TSSA Periodic Exempt:	NULL		
TSSA Statutory Interval:	NULL		
TSSA Recd Insp Interva:	NULL		

TSSA Recd Tolerance: NULL
TSSA Program Area: NULL
TSSA Program Area 2: NULL
Description: UNDERGROUND TANK
Original Source: EXP
Record Date: 31-JUL-2020

---

17 **12 of 13** **ESE/16.4** **208.3 / -11.59** **TRANSCANADA PIPELINES**
1020 RYMAL RD HANNON ON CA
ON
FST

Instance No: 10784543
Status:
Cont Name:
Instance Type:
Item:
Item Description: FS Liquid Fuel Tank
Tank Type: Liquid Fuel Single Wall UST
Install Date: 11/22/1990
Install Year: 1990
Years in Service:
Model: NULL
Description:
Capacity: 9092
Tank Material: Fiberglass (FRP)
Corrosion Protect: Fiberglass
Overfill Protect:
Facility Type: FS Liquid Fuel Tank
Parent Facility Type:
Facility Location:
Device Installed Location: 1020 RYMAL RD HANNON ON CA

Manufacturer:
Serial No:
Ulc Standard:
Quantity:
Unit of Measure:
Fuel Type: Gasoline
Fuel Type2: NULL
Fuel Type3: NULL
Piping Steel:
Piping Galvanized:
Tanks Single Wall St:
Piping Underground:
No Underground:
Panam Related:
Panam Venue:

Liquid Fuel Tank Details

Overfill Protection:
Owner Account Name: TRANSCANADA PIPELINES
Item: FS LIQUID FUEL TANK

---

17 **13 of 13** **ESE/16.4** **208.3 / -11.59** **TRANSCANADA PIPELINES**
1020 RYMAL RD HANNON ON CA
ON
FST

Instance No: 10784560
Status:
Cont Name:
Instance Type:
Item:
Item Description: FS Liquid Fuel Tank
Tank Type: Liquid Fuel Single Wall UST
Install Date: 11/22/1990
Install Year: 1990
Years in Service:
Model: NULL
Description:
Capacity: 2273
Tank Material: Fiberglass (FRP)
Corrosion Protect: Fiberglass
Overfill Protect:
Facility Type: FS Liquid Fuel Tank
Parent Facility Type:
Facility Location:
Device Installed Location: 1020 RYMAL RD HANNON ON CA

Manufacturer:
Serial No:
Ulc Standard:
Quantity:
Unit of Measure:
Fuel Type: Diesel
Fuel Type2: NULL
Fuel Type3: NULL
Piping Steel:
Piping Galvanized:
Tanks Single Wall St:
Piping Underground:
No Underground:
Panam Related:
Panam Venue:

Map Key	Number of Records	Direction/ Distance (m)	Elev/Diff (m)	Site	DB

Liquid Fuel Tank Details

Overfill Protection:
Owner Account Name: TRANSCANADA PIPELINES
Item: FS LIQUID FUEL TANK

18	*1 of 5*	*WNW/17.0*	*224.8 / 5.00*	***KEN WAYNES ESSO*** ***1600 UPPER JAMES*** ***HAMILTON ON L9B 1K3***	*PRT*

Location ID: 18011
Type: retail
Expiry Date: 1994-08-31
Capacity (L): 0
Licence #: 0000019184

18	*2 of 5*	*WNW/17.0*	*224.8 / 5.00*	***KEN WAYNES ESSO*** ***1600 UPPER JAMES*** ***HAMILTON ON L9B 1K3***	*DTNK*

Delisted Expired Fuel Safety Facilities

Instance No: 9196036
Status: EXPIRED
Instance ID:
Instance Type: FS Facility
Instance Creation Dt:
Instance Install Dt:
Item Description:
Manufacturer:
Model:
Serial No:
ULC Standard:
Quantity:
Unit of Measure:
Overfill Prot Type:
Creation Date:
Next Periodic Str DT:
TSSA Base Sched Cycle 2:
TSSAMax Hazard Rank 1:
TSSA Risk Based Periodic Yn:
TSSA Volume of Directives:
TSSA Periodic Exempt:
TSSA Statutory Interval:
TSSA Recd Insp Interva:
TSSA Recd Tolerance:
TSSA Program Area:
TSSA Program Area 2:
Description:
Original Source: EXP
Record Date: Up to May 2013

Expired Date: 10/19/1993
Max Hazard Rank:
Facility Location:
Facility Type:
Fuel Type 2:
Fuel Type 3:
Panam Related:
Panam Venue Nm:
External Identifier:
Item:
Piping Steel:
Piping Galvanized:
Tank Single Wall St:
Piping Underground:
Tank Underground:
Source:

18	*3 of 5*	*WNW/17.0*	*224.8 / 5.00*	***KEN WAYNES ESSO*** ***1600 UPPER JAMES*** ***HAMILTON ON***	*DTNK*

Delisted Expired Fuel Safety Facilities

Instance No:	11073157	**Expired Date:**	
Status:	EXPIRED	**Max Hazard Rank:**	
Instance ID:	67039	**Facility Location:**	
Instance Type:	FS Piping	**Facility Type:**	
Instance Creation Dt:		**Fuel Type 2:**	
Instance Install Dt:		**Fuel Type 3:**	
Item Description:		**Panam Related:**	
Manufacturer:		**Panam Venue Nm:**	
Model:		**External Identifier:**	
Serial No:		**Item:**	
ULC Standard:		**Piping Steel:**	
Quantity:		**Piping Galvanized:**	
Unit of Measure:		**Tank Single Wall St:**	
Overfill Prot Type:		**Piping Underground:**	
Creation Date:		**Tank Underground:**	
Next Periodic Str DT:		**Source:**	
TSSA Base Sched Cycle 2:			
TSSAMax Hazard Rank 1:			
TSSA Risk Based Periodic Yn:			
TSSA Volume of Directives:			
TSSA Periodic Exempt:			
TSSA Statutory Interval:			
TSSA Recd Insp Interva:			
TSSA Recd Tolerance:			
TSSA Program Area:			
TSSA Program Area 2:			
Description:	FS Piping		
Original Source:	EXP		
Record Date:	Up to Mar 2012		

Map Key	Number of Records	Direction/ Distance (m)	Elev/Diff (m)	Site	DB
18	4 of 5	WNW/17.0	224.8 / 5.00	KEN WAYNES ESSO 1600 UPPER JAMES HAMILTON ON	DTNK

Delisted Expired Fuel Safety Facilities

Instance No:	11073105	**Expired Date:**	
Status:	EXPIRED	**Max Hazard Rank:**	
Instance ID:	67055	**Facility Location:**	
Instance Type:	FS Piping	**Facility Type:**	
Instance Creation Dt:		**Fuel Type 2:**	
Instance Install Dt:		**Fuel Type 3:**	
Item Description:		**Panam Related:**	
Manufacturer:		**Panam Venue Nm:**	
Model:		**External Identifier:**	
Serial No:		**Item:**	
ULC Standard:		**Piping Steel:**	
Quantity:		**Piping Galvanized:**	
Unit of Measure:		**Tank Single Wall St:**	
Overfill Prot Type:		**Piping Underground:**	
Creation Date:		**Tank Underground:**	
Next Periodic Str DT:		**Source:**	
TSSA Base Sched Cycle 2:			
TSSAMax Hazard Rank 1:			
TSSA Risk Based Periodic Yn:			
TSSA Volume of Directives:			
TSSA Periodic Exempt:			
TSSA Statutory Interval:			
TSSA Recd Insp Interva:			
TSSA Recd Tolerance:			
TSSA Program Area:			

Map Key	Number of Records	Direction/ Distance (m)	Elev/Diff (m)	Site	DB

TSSA Program Area 2:
Description: FS Piping
Original Source: EXP
Record Date: Up to Mar 2012

---

18 | ***5 of 5*** | ***WNW/17.0*** | ***224.8 / 5.00*** | ***KEN WAYNES ESSO 1600 UPPER JAMES HAMILTON ON*** | ***DTNK***

Delisted Expired Fuel Safety Facilities

Instance No:	11073131	***Expired Date:***	
Status:	EXPIRED	***Max Hazard Rank:***	
Instance ID:	67093	***Facility Location:***	
Instance Type:	FS Piping	***Facility Type:***	
Instance Creation Dt:		***Fuel Type 2:***	
Instance Install Dt:		***Fuel Type 3:***	
Item Description:		***Panam Related:***	
Manufacturer:		***Panam Venue Nm:***	
Model:		***External Identifier:***	
Serial No:		***Item:***	
ULC Standard:		***Piping Steel:***	
Quantity:		***Piping Galvanized:***	
Unit of Measure:		***Tank Single Wall St:***	
Overfill Prot Type:		***Piping Underground:***	
Creation Date:		***Tank Underground:***	
Next Periodic Str DT:		***Source:***	
TSSA Base Sched Cycle 2:			
TSSAMax Hazard Rank 1:			
TSSA Risk Based Periodic Yn:			
TSSA Volume of Directives:			
TSSA Periodic Exempt:			
TSSA Statutory Interval:			
TSSA Recd Insp Interva:			
TSSA Recd Tolerance:			
TSSA Program Area:			
TSSA Program Area 2:			
Description:	FS Piping		
Original Source:	EXP		
Record Date:	Up to Mar 2012		

---

19 | ***1 of 10*** | ***WNW/17.0*** | ***224.8 / 5.00*** | ***KEN WAYNES ESSO 1600 UPPER JAMES HAMILTON L9B 1K3 ON CA ON*** | ***DTNK***

Delisted Expired Fuel Safety Facilities

Instance No:	11073092	***Expired Date:***	
Status:	EXPIRED	***Max Hazard Rank:***	NULL
Instance ID:		***Facility Location:***	1600 UPPER JAMES HAMILTON L9B 1K3 ON CA
Instance Type:		***Facility Type:***	FS LIQUID FUEL TANK
Instance Creation Dt:	10/18/1993	***Fuel Type 2:***	NULL
Instance Install Dt:	10/18/1993	***Fuel Type 3:***	NULL
Item Description:	FS Liquid Fuel Tank	***Panam Related:***	NULL
Manufacturer:	NULL	***Panam Venue Nm:***	NULL
Model:	NULL	***External Identifier:***	NULL
Serial No:	NULL	***Item:***	
ULC Standard:	NULL	***Piping Steel:***	

Map Key	Number of Records	Direction/ Distance (m)	Elev/Diff (m)	Site	DB

Quantity:	1	**Piping Galvanized:**	
Unit of Measure:	EA	**Tank Single Wall St:**	
Overfill Prot Type:	NULL	**Piping Underground:**	
Creation Date:	7/5/2009 1:23:39 AM	**Tank Underground:**	
Next Periodic Str DT:	NULL	**Source:**	FS Liquid Fuel Tank
TSSA Base Sched Cycle 2:	NULL		
TSSAMax Hazard Rank 1:	NULL		
TSSA Risk Based Periodic Yn:	NULL		
TSSA Volume of Directives:	NULL		
TSSA Periodic Exempt:	NULL		
TSSA Statutory Interval:	NULL		
TSSA Recd Insp Interva:	NULL		
TSSA Recd Tolerance:	NULL		
TSSA Program Area:	NULL		
TSSA Program Area 2:	NULL		
Description:	EXTRA		
Original Source:	EXP		
Record Date:	31-JUL-2020		

19	2 of 10	WNW/17.0	224.8 / 5.00	**KEN WAYNES ESSO** **1600 UPPER JAMES HAMILTON L9B 1K3 ON CA** **ON**	DTNK

Delisted Expired Fuel Safety Facilities

Instance No:	11073118	**Expired Date:**	
Status:	EXPIRED	**Max Hazard Rank:**	NULL
Instance ID:		**Facility Location:**	1600 UPPER JAMES HAMILTON L9B 1K3 ON CA
Instance Type:		**Facility Type:**	FS LIQUID FUEL TANK
Instance Creation Dt:	8/12/1992	**Fuel Type 2:**	NULL
Instance Install Dt:	8/12/1992	**Fuel Type 3:**	NULL
Item Description:	FS Liquid Fuel Tank	**Panam Related:**	NULL
Manufacturer:	NULL	**Panam Venue Nm:**	NULL
Model:	NULL	**External Identifier:**	NULL
Serial No:	NULL	**Item:**	
ULC Standard:	NULL	**Piping Steel:**	
Quantity:	1	**Piping Galvanized:**	
Unit of Measure:	EA	**Tank Single Wall St:**	
Overfill Prot Type:	NULL	**Piping Underground:**	
Creation Date:	7/5/2009 1:23:41 AM	**Tank Underground:**	
Next Periodic Str DT:	NULL	**Source:**	FS Liquid Fuel Tank
TSSA Base Sched Cycle 2:	NULL		
TSSAMax Hazard Rank 1:	NULL		
TSSA Risk Based Periodic Yn:	NULL		
TSSA Volume of Directives:	NULL		
TSSA Periodic Exempt:	NULL		
TSSA Statutory Interval:	NULL		
TSSA Recd Insp Interva:	NULL		
TSSA Recd Tolerance:	NULL		
TSSA Program Area:	NULL		
TSSA Program Area 2:	NULL		
Description:	REGULAR		
Original Source:	EXP		
Record Date:	31-JUL-2020		

19	3 of 10	WNW/17.0	224.8 / 5.00	**KEN WAYNES ESSO** **1600 UPPER JAMES HAMILTON L9B 1K3 ON CA** **ON**	DTNK

Delisted Expired Fuel Safety Facilities

Instance No:	11073144	***Expired Date:***	
Status:	EXPIRED	***Max Hazard Rank:***	NULL
Instance ID:		***Facility Location:***	1600 UPPER JAMES HAMILTON L9B 1K3 ON CA
Instance Type:		***Facility Type:***	FS LIQUID FUEL TANK
Instance Creation Dt:	10/18/1993	***Fuel Type 2:***	NULL
Instance Install Dt:	10/18/1993	***Fuel Type 3:***	NULL
Item Description:	FS Liquid Fuel Tank	***Panam Related:***	NULL
Manufacturer:	NULL	***Panam Venue Nm:***	NULL
Model:	NULL	***External Identifier:***	NULL
Serial No:	NULL	***Item:***	
ULC Standard:	NULL	***Piping Steel:***	
Quantity:	1	***Piping Galvanized:***	
Unit of Measure:	EA	***Tank Single Wall St:***	
Overfill Prot Type:	NULL	***Piping Underground:***	
Creation Date:	7/5/2009 1:23:42 AM	***Tank Underground:***	
Next Periodic Str DT:	NULL	***Source:***	FS Liquid Fuel Tank
TSSA Base Sched Cycle 2:	NULL		
TSSAMax Hazard Rank 1:	NULL		
TSSA Risk Based Periodic Yn:	NULL		
TSSA Volume of Directives:	NULL		
TSSA Periodic Exempt:	NULL		
TSSA Statutory Interval:	NULL		
TSSA Recd Insp Interva:	NULL		
TSSA Recd Tolerance:	NULL		
TSSA Program Area:	NULL		
TSSA Program Area 2:	NULL		
Description:	SUPREME		
Original Source:	EXP		
Record Date:	31-JUL-2020		

19	***4 of 10***	***WNW/17.0***	***224.8 / 5.00***	***Imperial Oil 1600 Upper James Street Hamilton ON L9B 1K3***	***GEN***

Generator No:	ON4238776
SIC Code:	
SIC Description:	
Approval Years:	As of Dec 2018
PO Box No:	
Country:	Canada
Status:	Registered
Co Admin:	
Choice of Contact:	
Phone No Admin:	
Contaminated Facility:	
MHSW Facility:	

Detail(s)

Waste Class:	221 I
Waste Class Name:	Light fuels
Waste Class:	221 L
Waste Class Name:	Light fuels
Waste Class:	251 L
Waste Class Name:	Waste oils/sludges (petroleum based)
Waste Class:	252 L
Waste Class Name:	Waste crankcase oils and lubricants

Map Key	Number of Records	Direction/ Distance (m)	Elev/Diff (m)	Site	DB
19	5 of 10	WNW/17.0	224.8 / 5.00	Imperial Oil 1600 Upper James Street Hamilton ON L9B 1K3	GEN

Generator No: ON4238776
SIC Code:
SIC Description:
Approval Years: As of Jul 2020
PO Box No:
Country: Canada
Status: Registered
Co Admin:
Choice of Contact:
Phone No Admin:
Contaminated Facility:
MHSW Facility:

Detail(s)

Waste Class: 221 I
Waste Class Name: Light fuels

Waste Class: 251 L
Waste Class Name: Waste oils/sludges (petroleum based)

Waste Class: 252 L
Waste Class Name: Waste crankcase oils and lubricants

Waste Class: 221 L
Waste Class Name: Light fuels

Map Key	Number of Records	Direction/ Distance (m)	Elev/Diff (m)	Site	DB
19	6 of 10	WNW/17.0	224.8 / 5.00	KEN WAYNES ESSO 1600 UPPER JAMES ST HAMILTON L9B 1K3 ON CA ON	FST

Instance No: 11073118
Status:
Cont Name:
Instance Type:
Item:
Item Description: FS Liquid Fuel Tank
Tank Type: Liquid Fuel Single Wall UST
Install Date: 8/12/1992
Install Year: 1980
Years in Service:
Model: NULL
Description:
Capacity: 227300
Tank Material: Steel
Corrosion Protect: Sacrificial anode
Overfill Protect:
Facility Type: FS Liquid Fuel Tank
Parent Facility Type:
Facility Location:
Device Installed Location: 1600 UPPER JAMES ST HAMILTON L9B 1K3 ON CA

Manufacturer:
Serial No:
Ulc Standard:
Quantity:
Unit of Measure:
Fuel Type: Gasoline
Fuel Type2: NULL
Fuel Type3: NULL
Piping Steel:
Piping Galvanized:
Tanks Single Wall St:
Piping Underground:
No Underground:
Panam Related:
Panam Venue:

Liquid Fuel Tank Details

Overfill Protection:
Owner Account Name: KEN WAYNES ESSO
Item: FS LIQUID FUEL TANK

Map Key	Number of Records	Direction/ Distance (m)	Elev/Diff (m)	Site	DB
19	7 of 10	WNW/17.0	224.8 / 5.00	KEN WAYNES ESSO 1600 UPPER JAMES ST HAMILTON L9B 1K3 ON CA CA ON	FST

Instance No: 11073144
Status:
Cont Name:
Instance Type:
Item:
Item Description: FS Liquid Fuel Tank
Tank Type: Liquid Fuel Single Wall UST
Install Date: 10/18/1993
Install Year: 1980
Years in Service:
Model: NULL
Description:
Capacity: 113650
Tank Material: Steel
Corrosion Protect: Sacrificial anode
Overfill Protect:
Facility Type: FS Liquid Fuel Tank
Parent Facility Type:
Facility Location:
Device Installed Location: 1600 UPPER JAMES ST HAMILTON L9B 1K3 ON CA

Manufacturer:
Serial No:
Ulc Standard:
Quantity:
Unit of Measure:
Fuel Type: Gasoline
Fuel Type2: NULL
Fuel Type3: NULL
Piping Steel:
Piping Galvanized:
Tanks Single Wall St:
Piping Underground:
No Underground:
Panam Related:
Panam Venue:

Liquid Fuel Tank Details

Overfill Protection:
Owner Account Name: KEN WAYNES ESSO
Item: FS LIQUID FUEL TANK

Map Key	Number of Records	Direction/ Distance (m)	Elev/Diff (m)	Site	DB
19	8 of 10	WNW/17.0	224.8 / 5.00	KEN WAYNES ESSO 1600 UPPER JAMES ST HAMILTON L9B 1K3 ON CA CA ON	FST

Instance No: 11073092
Status:
Cont Name:
Instance Type:
Item:
Item Description: FS Liquid Fuel Tank
Tank Type: Liquid Fuel Single Wall UST
Install Date: 10/18/1993
Install Year: 1987
Years in Service:
Model: NULL
Description:
Capacity: 227300
Tank Material: Steel
Corrosion Protect: Sacrificial anode
Overfill Protect:
Facility Type: FS Liquid Fuel Tank
Parent Facility Type:
Facility Location:
Device Installed Location: 1600 UPPER JAMES ST HAMILTON L9B 1K3 ON CA

Manufacturer:
Serial No:
Ulc Standard:
Quantity:
Unit of Measure:
Fuel Type: Gasoline
Fuel Type2: NULL
Fuel Type3: NULL
Piping Steel:
Piping Galvanized:
Tanks Single Wall St:
Piping Underground:
No Underground:
Panam Related:
Panam Venue:

Liquid Fuel Tank Details

Overfill Protection:
Owner Account Name: KEN WAYNES ESSO

Map Key	Number of Records	Direction/ Distance (m)	Elev/Diff (m)	Site	DB
Item:		FS LIQUID FUEL TANK			

19	9 of 10	WNW/17.0	224.8 / 5.00	**Imperial Oil** **1600 Upper James Street** **Hamilton ON L9B 1K3**	GEN

Generator No: ON4238776
SIC Code:
SIC Description:
Approval Years: As of Nov 2021
PO Box No:
Country: Canada
Status: Registered
Co Admin:
Choice of Contact:
Phone No Admin:
Contaminated Facility:
MHSW Facility:

Detail(s)

Waste Class: 221 I
Waste Class Name: Light fuels

Waste Class: 252 L
Waste Class Name: Waste crankcase oils and lubricants

Waste Class: 251 L
Waste Class Name: Waste oils/sludges (petroleum based)

Waste Class: 221 L
Waste Class Name: Light fuels

19	10 of 10	WNW/17.0	224.8 / 5.00	**Imperial Oil** **1600 Upper James Street** **Hamilton ON L9B 1K3**	GEN

Generator No: ON4238776
SIC Code:
SIC Description:
Approval Years: As of Oct 2022
PO Box No:
Country: Canada
Status: Registered
Co Admin:
Choice of Contact:
Phone No Admin:
Contaminated Facility:
MHSW Facility:

Detail(s)

Waste Class: 221 I
Waste Class Name: LIGHT FUELS

Waste Class: 251 L
Waste Class Name: OIL SKIMMINGS & SLUDGES

Waste Class: 252 L
Waste Class Name: WASTE OILS & LUBRICANTS

Waste Class: 221 L
Waste Class Name: LIGHT FUELS

Map Key	Number of Records	Direction/ Distance (m)	Elev/Diff (m)	Site	DB
20	1 of 1	W/17.5	220.8 / 1.00	514 RYMAL ROAD EAST, HAMILTON ON	INC

Incident No:	203880	**Any Health Impact:**	No
Incident ID:		**Any Enviro Impact:**	No
Instance No:		**Service Interrupted:**	Yes
Status Code:		**Was Prop Damaged:**	No
Attribute Category:	FS-Perform L1 Incident Insp	**Reside App. Type:**	
Context:		**Commer App. Type:**	
Date of Occurrence:	2009/07/29 00:00:00	**Indus App. Type:**	
Time of Occurrence:	11:28:00	**Institut App. Type:**	
Incident Created On:		**Venting Type:**	
Instance Creation Dt:		**Vent Conn Mater:**	
Instance Install Dt:		**Vent Chimney Mater:**	
Occur Insp Start Date:	2009/09/29 00:00:00	**Pipeline Type:**	
Approx Quant Rel:		**Pipeline Involved:**	
Tank Capacity:		**Pipe Material:**	
Fuels Occur Type:	Vapour Release	**Depth Ground Cover:**	
Fuel Type Involved:	Natural Gas	**Regulator Location:**	
Enforcement Policy:	NULL	**Regulator Type:**	
Prc Escalation Req:	NULL	**Operation Pressure:**	
Tank Material Type:		**Liquid Prop Make:**	
Tank Storage Type:		**Liquid Prop Model:**	
Tank Location Type:		**Liquid Prop Serial No:**	
Pump Flow Rate Cap:		**Liquid Prop Notes:**	
Task No:	2432600	**Equipment Type:**	
Notes:		**Equipment Model:**	
Drainage System:		**Serial No:**	
Sub Surface Contam.:		**Cylinder Capacity:**	
Aff Prop Use Water:		**Cylinder Cap Units:**	
Contam. Migrated:		**Cylinder Mat Type:**	
Contact Natural Env:		**Near Body of Water:**	

Incident Location: 514 RYMAL ROAD EAST, HAMILTON - 1/2" PIPELINE HIT
Occurence Narrative: inaccurate locate by Union Gas Contractor PVS
Operation Type Involved: Private Dwelling
Item:
Item Description:
Device Installed Location:

Map Key	Number of Records	Direction/ Distance (m)	Elev/Diff (m)	Site	DB
21	1 of 1	WNW/18.8	220.0 / 0.11	1914437 Ontario Inc. 19 Rymal Road East Hamilton ON L9B 1B9	GEN

Generator No: ON2664540
SIC Code: 236210
SIC Description: INDUSTRIAL BUILDING AND STRUCTURE CONSTRUCTION
Approval Years: 2014
PO Box No:
Country: Canada
Status:
Co Admin: Alexandria Oreskovic
Choice of Contact: CO_OFFICIAL
Phone No Admin: 9055227936 Ext.21
Contaminated Facility: No
MHSW Facility: No

Detail(s)

Waste Class: 251
Waste Class Name: OIL SKIMMINGS & SLUDGES

Map Key	Number of Records	Direction/ Distance (m)	Elev/Diff (m)	Site	DB
22	1 of 23	WNW/20.0	225.7 / 5.90	EAGLE CONCEPTS INC 5 RYMAL RD W HAMILTON ON L9B1B5	PRT

Location ID: 6031
Type: retail
Expiry Date: 1995-12-31
Capacity (L): 145472
Licence #: 0056579001

Map Key	Number of Records	Direction/ Distance (m)	Elev/Diff (m)	Site	DB
22	2 of 23	WNW/20.0	225.7 / 5.90	SUNOCO AQUASHINE TOUCHFREE CAR WASH 5 RYMAL RD W HAMILTON ON L9B 1B5	RST

Headcode: 01186800
Headcode Desc: SERVICE STATIONS-GASOLINE, OIL & NATURAL GAS
Phone:
List Name:
Description:

Map Key	Number of Records	Direction/ Distance (m)	Elev/Diff (m)	Site	DB
22	3 of 23	WNW/20.0	225.7 / 5.90	SUNOCO INC. 5 RYMAL ROAD HAMILTON ON L9B 1B5	GEN

Generator No: ON0004943
SIC Code: 3611
SIC Description: REFINED PETRO. PROD.
Approval Years: 01,02
PO Box No:
Country:
Status:
Co Admin:
Choice of Contact:
Phone No Admin:
Contaminated Facility:
MHSW Facility:

Detail(s)

Waste Class: 221
Waste Class Name: LIGHT FUELS

Waste Class: 251
Waste Class Name: OIL SKIMMINGS & SLUDGES

Map Key	Number of Records	Direction/ Distance (m)	Elev/Diff (m)	Site	DB
22	4 of 23	WNW/20.0	225.7 / 5.90	Suncor Energy Products Inc. 5 RYMAL ROAD HAMILTON ON	GEN

Generator No: ON0004943
SIC Code: 447190
SIC Description: Other Gasoline Stations
Approval Years: 03,04,05,06,07,08
PO Box No:
Country:
Status:
Co Admin:
Choice of Contact:
Phone No Admin:
Contaminated Facility:

Map Key	Number of Records	Direction/ Distance (m)	Elev/Diff (m)	Site	DB

MHSW Facility:

Detail(s)

Waste Class: 251
Waste Class Name: OIL SKIMMINGS & SLUDGES

Waste Class: 221
Waste Class Name: LIGHT FUELS

---

22 ***5 of 23*** ***WNW/20.0*** ***225.7 / 5.90*** ***1140430 ONTARIO INC***
5 RYMAL RD W
HAMILTON ON L9B 1B5 ***FSTH***

License Issue Date: 6/14/2002
Tank Status: Licensed
Tank Status As Of: August 2007
Operation Type: Retail Fuel Outlet
Facility Type: Gasoline Station - Self Serve

--Details--
Status: Active
Year of Installation: 1990
Corrosion Protection:
Capacity: 36700
Tank Fuel Type: Liquid Fuel Single Wall UST - Gasoline

Status: Active
Year of Installation: 1990
Corrosion Protection:
Capacity: 36700
Tank Fuel Type: Liquid Fuel Single Wall UST - Gasoline

Status: Active
Year of Installation: 1990
Corrosion Protection:
Capacity: 36700
Tank Fuel Type: Liquid Fuel Single Wall UST - Gasoline

Status: Active
Year of Installation: 1990
Corrosion Protection:
Capacity: 36700
Tank Fuel Type: Liquid Fuel Single Wall UST - Gasoline

---

22 ***6 of 23*** ***WNW/20.0*** ***225.7 / 5.90*** ***1140430 ONTARIO INC***
5 RYMAL RD W
HAMILTON ON L9B 1B5 ***FSTH***

License Issue Date: 6/14/2002
Tank Status: Licensed
Tank Status As Of: December 2008
Operation Type: Retail Fuel Outlet
Facility Type: Gasoline Station - Self Serve

--Details--
Status: Active
Year of Installation: 1990
Corrosion Protection:
Capacity: 36700
Tank Fuel Type: Liquid Fuel Single Wall UST - Gasoline

Status: Active
Year of Installation: 1990
Corrosion Protection:
Capacity: 36700
Tank Fuel Type: Liquid Fuel Single Wall UST - Gasoline

Status: Active
Year of Installation: 1990
Corrosion Protection:
Capacity: 36700
Tank Fuel Type: Liquid Fuel Single Wall UST - Gasoline

Status: Active
Year of Installation: 1990
Corrosion Protection:
Capacity: 36700
Tank Fuel Type: Liquid Fuel Single Wall UST - Gasoline

Status: Active
Year of Installation: 2004
Corrosion Protection:
Capacity: 50000
Tank Fuel Type: Liquid Fuel Double Wall UST - Diesel

Map Key	Number of Records	Direction/ Distance (m)	Elev/Diff (m)	Site	DB
22	7 of 23	WNW/20.0	225.7 / 5.90	1140430 ONTARIO INC 5 RYMAL RD W HAMILTON ON	DTNK

Delisted Expired Fuel Safety Facilities

Instance No: 10781114
Status: EXPIRED
Instance ID: 38301
Instance Type: FS Piping
Instance Creation Dt:
Instance Install Dt:
Item Description:
Manufacturer:
Model:
Serial No:
ULC Standard:
Quantity:
Unit of Measure:
Overfill Prot Type:
Creation Date:
Next Periodic Str DT:
TSSA Base Sched Cycle 2:
TSSAMax Hazard Rank 1:
TSSA Risk Based Periodic Yn:
TSSA Volume of Directives:
TSSA Periodic Exempt:
TSSA Statutory Interval:
TSSA Recd Insp Interva:
TSSA Recd Tolerance:
TSSA Program Area:
TSSA Program Area 2:
Description: FS Piping
Original Source: EXP
Record Date: Up to Mar 2012

Expired Date:
Max Hazard Rank:
Facility Location:
Facility Type:
Fuel Type 2:
Fuel Type 3:
Panam Related:
Panam Venue Nm:
External Identifier:
Item:
Piping Steel:
Piping Galvanized:
Tank Single Wall St:
Piping Underground:
Tank Underground:
Source:

Map Key	Number of Records	Direction/ Distance (m)	Elev/Diff (m)	Site	DB
22	8 of 23	WNW/20.0	225.7 / 5.90	1140430 ONTARIO INC 5 RYMAL RD W HAMILTON ON	DTNK

Delisted Expired Fuel Safety Facilities

Instance No:	10781129	***Expired Date:***	
Status:	EXPIRED	***Max Hazard Rank:***	
Instance ID:	38584	***Facility Location:***	
Instance Type:	FS Piping	***Facility Type:***	
Instance Creation Dt:		***Fuel Type 2:***	
Instance Install Dt:		***Fuel Type 3:***	
Item Description:		***Panam Related:***	
Manufacturer:		***Panam Venue Nm:***	
Model:		***External Identifier:***	
Serial No:		***Item:***	
ULC Standard:		***Piping Steel:***	
Quantity:		***Piping Galvanized:***	
Unit of Measure:		***Tank Single Wall St:***	
Overfill Prot Type:		***Piping Underground:***	
Creation Date:		***Tank Underground:***	
Next Periodic Str DT:		***Source:***	
TSSA Base Sched Cycle 2:			
TSSAMax Hazard Rank 1:			
TSSA Risk Based Periodic Yn:			
TSSA Volume of Directives:			
TSSA Periodic Exempt:			
TSSA Statutory Interval:			
TSSA Recd Insp Interva:			
TSSA Recd Tolerance:			
TSSA Program Area:			
TSSA Program Area 2:			
Description:	FS Piping		
Original Source:	EXP		
Record Date:	Up to Mar 2012		

Map Key	Number of Records	Direction/ Distance (m)	Elev/Diff (m)	Site	DB
22	9 of 23	WNW/20.0	225.7 / 5.90	1140430 ONTARIO INC 5 RYMAL RD W HAMILTON ON	DTNK

Delisted Expired Fuel Safety Facilities

Instance No:	10781085	***Expired Date:***	
Status:	EXPIRED	***Max Hazard Rank:***	
Instance ID:	39276	***Facility Location:***	
Instance Type:	FS Piping	***Facility Type:***	
Instance Creation Dt:		***Fuel Type 2:***	
Instance Install Dt:		***Fuel Type 3:***	
Item Description:		***Panam Related:***	
Manufacturer:		***Panam Venue Nm:***	
Model:		***External Identifier:***	
Serial No:		***Item:***	
ULC Standard:		***Piping Steel:***	
Quantity:		***Piping Galvanized:***	
Unit of Measure:		***Tank Single Wall St:***	
Overfill Prot Type:		***Piping Underground:***	
Creation Date:		***Tank Underground:***	
Next Periodic Str DT:		***Source:***	

Map Key	Number of Records	Direction/ Distance (m)	Elev/Diff (m)	Site	DB

TSSA Base Sched Cycle 2:
TSSAMax Hazard Rank 1:
TSSA Risk Based Periodic Yn:
TSSA Volume of Directives:
TSSA Periodic Exempt:
TSSA Statutory Interval:
TSSA Recd Insp Interva:
TSSA Recd Tolerance:
TSSA Program Area:
TSSA Program Area 2:
Description: FS Piping
Original Source: EXP
Record Date: Up to Mar 2012

22	*10 of 23*	*WNW/20.0*	*225.7 / 5.90*	***1140430 ONTARIO INC*** ***5 RYMAL RD W*** ***HAMILTON ON***	***DTNK***

Delisted Expired Fuel Safety Facilities

Instance No: 10781144
Status: EXPIRED
Instance ID: 39509
Instance Type: FS Piping
Instance Creation Dt:
Instance Install Dt:
Item Description:
Manufacturer:
Model:
Serial No:
ULC Standard:
Quantity:
Unit of Measure:
Overfill Prot Type:
Creation Date:
Next Periodic Str DT:
TSSA Base Sched Cycle 2:
TSSAMax Hazard Rank 1:
TSSA Risk Based Periodic Yn:
TSSA Volume of Directives:
TSSA Periodic Exempt:
TSSA Statutory Interval:
TSSA Recd Insp Interva:
TSSA Recd Tolerance:
TSSA Program Area:
TSSA Program Area 2:
Description: FS Piping
Original Source: EXP
Record Date: Up to Mar 2012

Expired Date:
Max Hazard Rank:
Facility Location:
Facility Type:
Fuel Type 2:
Fuel Type 3:
Panam Related:
Panam Venue Nm:
External Identifier:
Item:
Piping Steel:
Piping Galvanized:
Tank Single Wall St:
Piping Underground:
Tank Underground:
Source:

22	*11 of 23*	*WNW/20.0*	*225.7 / 5.90*	***Suncor Energy Products Inc.*** ***5 RYMAL ROAD*** ***HAMILTON ON L9B 1B5***	***GEN***

Generator No: ON0004943
SIC Code: 447190
SIC Description: Other Gasoline Stations
Approval Years: 2009
PO Box No:
Country:
Status:

Map Key	Number of Records	Direction/ Distance (m)	Elev/Diff (m)	Site	DB

Co Admin:
Choice of Contact:
Phone No Admin:
Contaminated Facility:
MHSW Facility:

Detail(s)

Waste Class: 221
Waste Class Name: LIGHT FUELS

Waste Class: 251
Waste Class Name: OIL SKIMMINGS & SLUDGES

Map Key	Number of Records	Direction/ Distance (m)	Elev/Diff (m)	Site	DB
22	12 of 23	WNW/20.0	225.7 / 5.90	petro canada 5 Rymal Road Hamilton ON L9B 1B5	GEN

Generator No: ON6862714
SIC Code: 447110
SIC Description: Gasoline Stations with Convenience Stores
Approval Years: 2009
PO Box No:
Country:
Status:
Co Admin:
Choice of Contact:
Phone No Admin:
Contaminated Facility:
MHSW Facility:

Detail(s)

Waste Class: 251
Waste Class Name: OIL SKIMMINGS & SLUDGES

Map Key	Number of Records	Direction/ Distance (m)	Elev/Diff (m)	Site	DB
22	13 of 23	WNW/20.0	225.7 / 5.90	Suncor Energy Products Inc. 5 RYMAL ROAD HAMILTON ON L9B 1B5	GEN

Generator No: ON0004943
SIC Code: 447190
SIC Description: Other Gasoline Stations
Approval Years: 2010
PO Box No:
Country:
Status:
Co Admin:
Choice of Contact:
Phone No Admin:
Contaminated Facility:
MHSW Facility:

Detail(s)

Waste Class: 221
Waste Class Name: LIGHT FUELS

Waste Class: 251
Waste Class Name: OIL SKIMMINGS & SLUDGES

Map Key	Number of Records	Direction/ Distance (m)	Elev/Diff (m)	Site	DB
22	14 of 23	WNW/20.0	225.7 / 5.90	City of Hamilton Road Allowance north of 5 Rymal Road West Hamilton ON L9B 1B5	GEN

Generator No: ON5627570
SIC Code: 913910
SIC Description:
Approval Years: 2011
PO Box No:
Country:
Status:
Co Admin:
Choice of Contact:
Phone No Admin:
Contaminated Facility:
MHSW Facility:

Map Key	Number of Records	Direction/ Distance (m)	Elev/Diff (m)	Site	DB
22	15 of 23	WNW/20.0	225.7 / 5.90	HUSKY OIL OPERATIONS LIMITED 5 RYMAL RD W HAMILTON L9B 1B5 ON CA ON	FST

Instance No: 10781098
Status:
Cont Name:
Instance Type: FS Liquid Fuel Tank
Item:
Item Description: FS Liquid Fuel Tank
Tank Type: Single Wall UST
Install Date: 6/12/2009
Install Year: 1990
Years in Service:
Model: NULL
Description:
Capacity: 36700
Tank Material: Fiberglass (FRP)
Corrosion Protect: Fiberglass
Overfill Protect:
Facility Type: FS Liquid Fuel Tank
Parent Facility Type: FS Gasoline Station - Self Serve
Facility Location:
Device Installed Location: 5 RYMAL RD W HAMILTON L9B 1B5 ON CA

Manufacturer:
Serial No:
Ulc Standard:
Quantity:
Unit of Measure:
Fuel Type: Gasoline
Fuel Type2: NULL
Fuel Type3: NULL
Piping Steel:
Piping Galvanized:
Tanks Single Wall St:
Piping Underground:
No Underground:
Panam Related:
Panam Venue:

Liquid Fuel Tank Details

Overfill Protection:
Owner Account Name: HUSKY OIL OPERATIONS LIMITED
Item: FS LIQUID FUEL TANK

Map Key	Number of Records	Direction/ Distance (m)	Elev/Diff (m)	Site	DB
22	16 of 23	WNW/20.0	225.7 / 5.90	HUSKY OIL OPERATIONS LIMITED 5 RYMAL RD W HAMILTON L9B 1B5 ON CA ON	FST

Instance No: 10781138
Status:
Cont Name:
Instance Type: FS Liquid Fuel Tank
Item:
Item Description: FS Liquid Fuel Tank
Tank Type: Single Wall UST
Install Date: 6/12/2009
Install Year: 1990
Years in Service:
Model: NULL
Description:

Manufacturer:
Serial No:
Ulc Standard:
Quantity:
Unit of Measure:
Fuel Type: Gasoline
Fuel Type2: NULL
Fuel Type3: NULL
Piping Steel:
Piping Galvanized:
Tanks Single Wall St:
Piping Underground:

Capacity:	36700	***No Underground:***	
Tank Material:	Fiberglass (FRP)	***Panam Related:***	
Corrosion Protect:	Fiberglass	***Panam Venue:***	
Overfill Protect:			
Facility Type:	FS Liquid Fuel Tank		
Parent Facility Type:	FS Gasoline Station - Self Serve		
Facility Location:			
Device Installed Location:	5 RYMAL RD W HAMILTON L9B 1B5 ON CA		

Liquid Fuel Tank Details

Overfill Protection:	
Owner Account Name:	HUSKY OIL OPERATIONS LIMITED
Item:	FS LIQUID FUEL TANK

---

22 ***17 of 23*** ***WNW/20.0*** ***225.7 / 5.90*** ***HUSKY OIL OPERATIONS LIMITED***
5 RYMAL RD W HAMILTON L9B 1B5 ON CA
ON ***FST***

Instance No:	31012532	***Manufacturer:***	
Status:		***Serial No:***	
Cont Name:		***Ulc Standard:***	
Instance Type:	FS Liquid Fuel Tank	***Quantity:***	
Item:		***Unit of Measure:***	
Item Description:	FS Liquid Fuel Tank	***Fuel Type:***	Diesel
Tank Type:	Double Wall UST	***Fuel Type2:***	Diesel
Install Date:	6/12/2009	***Fuel Type3:***	NULL
Install Year:	2004	***Piping Steel:***	
Years in Service:		***Piping Galvanized:***	
Model:	NULL	***Tanks Single Wall St:***	
Description:		***Piping Underground:***	
Capacity:	50000	***No Underground:***	
Tank Material:	Fiberglass (FRP)	***Panam Related:***	
Corrosion Protect:	Fiberglass	***Panam Venue:***	
Overfill Protect:			
Facility Type:	FS Liquid Fuel Tank		
Parent Facility Type:	FS Gasoline Station - Self Serve		
Facility Location:			
Device Installed Location:	5 RYMAL RD W HAMILTON L9B 1B5 ON CA		

Liquid Fuel Tank Details

Overfill Protection:	
Owner Account Name:	HUSKY OIL OPERATIONS LIMITED
Item:	FS LIQUID FUEL TANK

---

22 ***18 of 23*** ***WNW/20.0*** ***225.7 / 5.90*** ***HUSKY OIL OPERATIONS LIMITED***
5 RYMAL RD W HAMILTON L9B 1B5 ON CA
ON ***FST***

Instance No:	10781076	***Manufacturer:***	
Status:		***Serial No:***	
Cont Name:		***Ulc Standard:***	
Instance Type:	FS Liquid Fuel Tank	***Quantity:***	
Item:		***Unit of Measure:***	
Item Description:	FS Liquid Fuel Tank	***Fuel Type:***	Gasoline
Tank Type:	Single Wall UST	***Fuel Type2:***	NULL
Install Date:	6/12/2009	***Fuel Type3:***	NULL
Install Year:	1990	***Piping Steel:***	
Years in Service:		***Piping Galvanized:***	
Model:	NULL	***Tanks Single Wall St:***	
Description:		***Piping Underground:***	
Capacity:	36700	***No Underground:***	

Map Key	Number of Records	Direction/ Distance (m)	Elev/Diff (m)	Site	DB

Tank Material: Fiberglass (FRP) **Panam Related:**
Corrosion Protect: Fiberglass **Panam Venue:**
Overfill Protect:
Facility Type: FS Liquid Fuel Tank
Parent Facility Type: FS Gasoline Station - Self Serve
Facility Location:
Device Installed Location: 5 RYMAL RD W HAMILTON L9B 1B5 ON CA

Liquid Fuel Tank Details

Overfill Protection:
Owner Account Name: HUSKY OIL OPERATIONS LIMITED
Item: FS LIQUID FUEL TANK

22	19 of 23	WNW/20.0	225.7 / 5.90	HUSKY OIL OPERATIONS LIMITED 5 RYMAL RD W HAMILTON L9B 1B5 ON CA ON	FST

Instance No: 10781122 **Manufacturer:**
Status: **Serial No:**
Cont Name: **Ulc Standard:**
Instance Type: FS Liquid Fuel Tank **Quantity:**
Item: **Unit of Measure:**
Item Description: FS Liquid Fuel Tank **Fuel Type:** Gasoline
Tank Type: Single Wall UST **Fuel Type2:** NULL
Install Date: 6/12/2009 **Fuel Type3:** NULL
Install Year: 1990 **Piping Steel:**
Years in Service: **Piping Galvanized:**
Model: NULL **Tanks Single Wall St:**
Description: **Piping Underground:**
Capacity: 36700 **No Underground:**
Tank Material: Fiberglass (FRP) **Panam Related:**
Corrosion Protect: Fiberglass **Panam Venue:**
Overfill Protect:
Facility Type: FS Liquid Fuel Tank
Parent Facility Type: FS Gasoline Station - Self Serve
Facility Location:
Device Installed Location: 5 RYMAL RD W HAMILTON L9B 1B5 ON CA

Liquid Fuel Tank Details

Overfill Protection:
Owner Account Name: HUSKY OIL OPERATIONS LIMITED
Item: FS LIQUID FUEL TANK

22	20 of 23	WNW/20.0	225.7 / 5.90	HUSKY CAR WASH 5 RYMAL RD W HAMILTON ON L9B1B5	RST

Headcode: 01186800
Headcode Desc: SERVICE STATIONS GASOLINE OIL & NATURAL
Phone: 9053897805
List Name:
Description:

22	21 of 23	WNW/20.0	225.7 / 5.90	UPPER JAMES HUSKY 5 RYMAL RD W HAMILTON ON L9B1B5	RST

Headcode: 01186800
Headcode Desc: SERVICE STATIONS GASOLINE OIL & NATURAL GAS

Map Key	Number of Records	Direction/ Distance (m)	Elev/Diff (m)	Site	DB

Phone: 9053897805
List Name: INFO-DIRECT(TM) BUSINESS FILE
Description:

Map Key	Number of Records	Direction/ Distance (m)	Elev/Diff (m)	Site	DB
22	22 of 23	WNW/20.0	225.7 / 5.90	Husky Gas Stations 5 Rymal Road West Hamilton ON L9B 1B5	GEN

Generator No: ON8939899
SIC Code:
SIC Description:
Approval Years: As of Oct 2019
PO Box No:
Country: Canada
Status: Registered
Co Admin:
Choice of Contact:
Phone No Admin:
Contaminated Facility:
MHSW Facility:

Detail(s)

Waste Class: 252 L
Waste Class Name: Waste crankcase oils and lubricants

Waste Class: 251 L
Waste Class Name: Waste oils/sludges (petroleum based)

Map Key	Number of Records	Direction/ Distance (m)	Elev/Diff (m)	Site	DB
22	23 of 23	WNW/20.0	225.7 / 5.90	5 RYMAL RD W HAMILTON ON L9B 1B5	DTNK

Delisted Fuel Storage Tank

Instance No:	9839700	**Creation Date:**	
Status:	Active	**Overfill Prot Type:**	
Instance Type:		**Facility Location:**	
Fuel Type:		**Piping SW Steel:**	0
Cont Name:		**Piping SW Galvan:**	0
Capacity:		**Tanks SW Steel:**	0
Tank Material:		**Piping Underground:**	5
Corrosion Prot:		**No Underground:**	5
Tank Type:		**Max Hazard Rank:**	
Install Year:		**Max Hazard Rank 1:**	
Facility Type:		**Nxt Period Start Dt:**	
Device Installed Loc:		**Program Area 1:**	
Fuel Type 2:		**Program Area 2:**	
Fuel Type 3:		**Nxt Period Strt Dt 2:**	
Item:	FS GASOLINE STATION - SELF SERVE	**Risk Based Periodic:**	
Item Description:		**Vol of Directives:**	
Model:		**Years in Service:**	
Description:		**Created Date:**	
Instance Creation Dt:		**Federal Device:**	
Instance Install Dt:		**Periodic Exempt:**	
Manufacturer:		**Statutory Interval:**	
Serial No:		**Rcomnd Insp Interval:**	
ULC Standard:		**Recommended Toler:**	
Quantity:		**Panam Venue Name:**	
Unit of Measure:		**External Identifier:**	
Parent Fac Type:			
TSSA Base Sched Cycle 1:			

Map Key	Number of Records	Direction/ Distance (m)	Elev/Diff (m)	Site	DB
TSSA Base Sched Cycle 2:					
Original Source:		FST			
Record Date:		31-MAY-2021			
23	1 of 18	ESE/20.5	198.0 / -21.86	**Walters Inc** **1318 Rymal Rd E** **Hamilton ON L8W 3N1**	SCT
Established:		01-AUG-56			
Plant Size (ft²):		140000			
Employment:					
--Details--					
Description:		Other Ornamental and Architectural Metal Product Manufacturing			
SIC/NAICS Code:		332329			
Description:		Other Plate Work and Fabricated Structural Product Manufacturing			
SIC/NAICS Code:		332319			
Description:		Other Plate Work and Fabricated Structural Product Manufacturing			
SIC/NAICS Code:		332319			
23	2 of 18	ESE/20.5	198.0 / -21.86	**Walters Inc.** **1318 Rymal Rd E** **Hamilton ON L8W 3N1**	SCT
Established:		1956			
Plant Size (ft²):		50000			
Employment:		150			
--Details--					
Description:		Other Ornamental and Architectural Metal Products Manufacturing			
SIC/NAICS Code:		332329			
Description:		Machine Shops			
SIC/NAICS Code:		332710			
23	3 of 18	ESE/20.5	198.0 / -21.86	**WALTERS WELDING** **1318 RYMAL RD.** **HAMILTON ON**	GEN
Generator No:		RR1770			
SIC Code:		060			
SIC Description:					
Approval Years:		86			
PO Box No:					
Country:					
Status:					
Co Admin:					
Choice of Contact:					
Phone No Admin:					
Contaminated Facility:					
MHSW Facility:					
23	4 of 18	ESE/20.5	198.0 / -21.86	**WALTERS INC.** **1318 RYMAL ROAD EAST PLANT 1** **HAMILTON ON L8W 3N1**	GEN
Generator No:		ON2499300			

Map Key	Number of Records	Direction/ Distance (m)	Elev/Diff (m)	Site	DB

SIC Code: 3081
SIC Description: MACHINE SHOP IND.
Approval Years: 99,00,01
PO Box No:
Country:
Status:
Co Admin:
Choice of Contact:
Phone No Admin:
Contaminated Facility:
MHSW Facility:

Detail(s)

Waste Class: 211
Waste Class Name: AROMATIC SOLVENTS

Waste Class: 252
Waste Class Name: WASTE OILS & LUBRICANTS

23	5 of 18	ESE/20.5	198.0 / -21.86	**Walters Inc.** **1318 Rymal Road East** **Hamilton ON L8W 3N1**	GEN

Generator No: ON2499300
SIC Code:
SIC Description:
Approval Years: 02,03,04,05,06,07,08
PO Box No:
Country:
Status:
Co Admin:
Choice of Contact:
Phone No Admin:
Contaminated Facility:
MHSW Facility:

Detail(s)

Waste Class: 221
Waste Class Name: LIGHT FUELS

Waste Class: 145
Waste Class Name: PAINT/PIGMENT/COATING RESIDUES

Waste Class: 211
Waste Class Name: AROMATIC SOLVENTS

Waste Class: 252
Waste Class Name: WASTE OILS & LUBRICANTS

23	6 of 18	ESE/20.5	198.0 / -21.86	**Walters Inc.** **1318 Rymal Road East** **Hamilton ON L8W 3N1**	GEN

Generator No: ON2499300
SIC Code: 232230
SIC Description:
Approval Years: 2009
PO Box No:
Country:
Status:
Co Admin:

Choice of Contact:
Phone No Admin:
Contaminated Facility:
MHSW Facility:

Detail(s)

Waste Class: 145
Waste Class Name: PAINT/PIGMENT/COATING RESIDUES

Waste Class: 211
Waste Class Name: AROMATIC SOLVENTS

Waste Class: 221
Waste Class Name: LIGHT FUELS

Waste Class: 252
Waste Class Name: WASTE OILS & LUBRICANTS

---

23 | ***7 of 18*** | ***ESE/20.5*** | ***198.0 / -21.86*** | ***Walters Inc.***
1318 Rymal Road East
Hamilton ON L8W 3N1 | ***GEN***

Generator No: ON2499300
SIC Code: 232230
SIC Description:
Approval Years: 2010
PO Box No:
Country:
Status:
Co Admin:
Choice of Contact:
Phone No Admin:
Contaminated Facility:
MHSW Facility:

Detail(s)

Waste Class: 145
Waste Class Name: PAINT/PIGMENT/COATING RESIDUES

Waste Class: 221
Waste Class Name: LIGHT FUELS

Waste Class: 252
Waste Class Name: WASTE OILS & LUBRICANTS

Waste Class: 211
Waste Class Name: AROMATIC SOLVENTS

---

23 | ***8 of 18*** | ***ESE/20.5*** | ***198.0 / -21.86*** | ***Walters Inc.***
1318 Rymal Road East
Hamilton ON L8W 3N1 | ***GEN***

Generator No: ON2499300
SIC Code: 232230
SIC Description:
Approval Years: 2011
PO Box No:
Country:
Status:
Co Admin:
Choice of Contact:

Phone No Admin:
Contaminated Facility:
MHSW Facility:

Detail(s)

Waste Class: 221
Waste Class Name: LIGHT FUELS

Waste Class: 252
Waste Class Name: WASTE OILS & LUBRICANTS

Waste Class: 211
Waste Class Name: AROMATIC SOLVENTS

Waste Class: 145
Waste Class Name: PAINT/PIGMENT/COATING RESIDUES

---

23 | ***9 of 18*** | ***ESE/20.5*** | ***198.0 / -21.86*** | ***Walters Inc.***
1318 Rymal Road East
Hamilton ON L8W 3N1 | ***GEN***

Generator No: ON2499300
SIC Code: 232230
SIC Description:
Approval Years: 2012
PO Box No:
Country:
Status:
Co Admin:
Choice of Contact:
Phone No Admin:
Contaminated Facility:
MHSW Facility:

Detail(s)

Waste Class: 221
Waste Class Name: LIGHT FUELS

Waste Class: 211
Waste Class Name: AROMATIC SOLVENTS

Waste Class: 145
Waste Class Name: PAINT/PIGMENT/COATING RESIDUES

Waste Class: 252
Waste Class Name: WASTE OILS & LUBRICANTS

---

23 | ***10 of 18*** | ***ESE/20.5*** | ***198.0 / -21.86*** | ***Walters Inc.***
1318 Rymal Road East
Hamilton ON | ***GEN***

Generator No: ON2499300
SIC Code: 232230
SIC Description: STRUCTURAL STEEL AND PRECAST CONCRETE ERECTION WORK
Approval Years: 2013
PO Box No:
Country:
Status:
Co Admin:
Choice of Contact:
Phone No Admin:

Contaminated Facility:
MHSW Facility:

Detail(s)

Waste Class: 211
Waste Class Name: AROMATIC SOLVENTS

Waste Class: 251
Waste Class Name: OIL SKIMMINGS & SLUDGES

Waste Class: 145
Waste Class Name: PAINT/PIGMENT/COATING RESIDUES

Waste Class: 221
Waste Class Name: LIGHT FUELS

Waste Class: 252
Waste Class Name: WASTE OILS & LUBRICANTS

---

23 ***11 of 18*** ***ESE/20.5*** ***198.0 / -21.86*** ***Walters Inc.***
1318 Rymal Road East
Hamilton ON L8W3N1 ***GEN***

Generator No: ON2499300
SIC Code: 232230
SIC Description: STRUCTURAL STEEL AND PRECAST CONCRETE ERECTION WORK
Approval Years: 2016
PO Box No:
Country: Canada
Status:
Co Admin: Simon Kranendonk
Choice of Contact: CO_OFFICIAL
Phone No Admin: 905-388-7111 Ext.134
Contaminated Facility: No
MHSW Facility: No

Detail(s)

Waste Class: 252
Waste Class Name: WASTE OILS & LUBRICANTS

Waste Class: 145
Waste Class Name: PAINT/PIGMENT/COATING RESIDUES

Waste Class: 221
Waste Class Name: LIGHT FUELS

Waste Class: 251
Waste Class Name: OIL SKIMMINGS & SLUDGES

Waste Class: 211
Waste Class Name: AROMATIC SOLVENTS

---

23 ***12 of 18*** ***ESE/20.5*** ***198.0 / -21.86*** ***Walters Inc.***
1318 Rymal Road East
Hamilton ON L8W3N1 ***GEN***

Generator No: ON2499300
SIC Code: 232230
SIC Description: STRUCTURAL STEEL AND PRECAST CONCRETE ERECTION WORK
Approval Years: 2015
PO Box No:

Map Key	Number of Records	Direction/ Distance (m)	Elev/Diff (m)	Site	DB

Country: Canada
Status:
Co Admin: Simon Kranendonk
Choice of Contact: CO_OFFICIAL
Phone No Admin: 905-388-7111 Ext.134
Contaminated Facility: No
MHSW Facility: No

Detail(s)

Waste Class: 145
Waste Class Name: PAINT/PIGMENT/COATING RESIDUES

Waste Class: 221
Waste Class Name: LIGHT FUELS

Waste Class: 251
Waste Class Name: OIL SKIMMINGS & SLUDGES

Waste Class: 211
Waste Class Name: AROMATIC SOLVENTS

Waste Class: 252
Waste Class Name: WASTE OILS & LUBRICANTS

Map Key	Number of Records	Direction/ Distance (m)	Elev/Diff (m)	Site	DB
23	13 of 18	ESE/20.5	198.0 / -21.86	Walters Inc. 1318 Rymal Road East Hamilton ON L8W3N1	GEN

Generator No: ON2499300
SIC Code: 232230
SIC Description: STRUCTURAL STEEL AND PRECAST CONCRETE ERECTION WORK
Approval Years: 2014
PO Box No:
Country: Canada
Status:
Co Admin: Simon Kranendonk
Choice of Contact: CO_OFFICIAL
Phone No Admin: 905-388-7111 Ext.134
Contaminated Facility: No
MHSW Facility: No

Detail(s)

Waste Class: 252
Waste Class Name: WASTE OILS & LUBRICANTS

Waste Class: 145
Waste Class Name: PAINT/PIGMENT/COATING RESIDUES

Waste Class: 221
Waste Class Name: LIGHT FUELS

Waste Class: 211
Waste Class Name: AROMATIC SOLVENTS

Waste Class: 251
Waste Class Name: OIL SKIMMINGS & SLUDGES

Map Key	Number of Records	Direction/ Distance (m)	Elev/Diff (m)	Site	DB
23	14 of 18	ESE/20.5	198.0 / -21.86	Walters Inc. 1318 Rymal Road East Hamilton ON L8W3N1	GEN

Map Key	Number of Records	Direction/ Distance (m)	Elev/Diff (m)	Site	DB

Generator No: ON2499300
SIC Code:
SIC Description:
Approval Years: As of Dec 2018
PO Box No:
Country: Canada
Status: Registered
Co Admin:
Choice of Contact:
Phone No Admin:
Contaminated Facility:
MHSW Facility:

Detail(s)

Waste Class: 221 I
Waste Class Name: Light fuels

Waste Class: 251 L
Waste Class Name: Waste oils/sludges (petroleum based)

Waste Class: 252 I
Waste Class Name: Waste crankcase oils and lubricants

Waste Class: 252 L
Waste Class Name: Waste crankcase oils and lubricants

23	***15 of 18***	***ESE/20.5***	***198.0 / -21.86***	***Walters Inc.*** ***1318 Rymal Road East*** ***Hamilton ON L8W3N1***	***GEN***

Generator No: ON2499300
SIC Code:
SIC Description:
Approval Years: As of Jul 2020
PO Box No:
Country: Canada
Status: Registered
Co Admin:
Choice of Contact:
Phone No Admin:
Contaminated Facility:
MHSW Facility:

Detail(s)

Waste Class: 252 L
Waste Class Name: Waste crankcase oils and lubricants

Waste Class: 221 I
Waste Class Name: Light fuels

Waste Class: 252 I
Waste Class Name: Waste crankcase oils and lubricants

Waste Class: 251 L
Waste Class Name: Waste oils/sludges (petroleum based)

23	***16 of 18***	***ESE/20.5***	***198.0 / -21.86***	***Walters Inc.*** ***1318 Rymal Road East*** ***Hamilton ON L8W3N1***	***GEN***

Generator No: ON2499300

Map Key	Number of Records	Direction/ Distance (m)	Elev/Diff (m)	Site	DB

SIC Code:
SIC Description:
Approval Years: As of Nov 2021
PO Box No:
Country: Canada
Status: Registered
Co Admin:
Choice of Contact:
Phone No Admin:
Contaminated Facility:
MHSW Facility:

Detail(s)

Waste Class: 221 I
Waste Class Name: Light fuels

Waste Class: 252 I
Waste Class Name: Waste crankcase oils and lubricants

Waste Class: 252 L
Waste Class Name: Waste crankcase oils and lubricants

Waste Class: 251 L
Waste Class Name: Waste oils/sludges (petroleum based)

Map Key	Number of Records	Direction/ Distance (m)	Elev/Diff (m)	Site	DB
23	17 of 18	ESE/20.5	198.0 / -21.86	WALTERS WELDING 1318 RYMAL RD. HAMILTON ON	REC

ID:
Company ID:
Receiver No: RR1770
Co Admin:
Choice of Contact:
Rec Div:
Rec Op Div:
Rec Op Name:
Site Bldg:
Facility Type:
Province In: ONT
Province Out:
County Out:
Mail Addr:
Site PO Box:
Approval Yrs: 1987; 1988; 1989; 1990; 1992; 2006; 2007; 2008

Map Key	Number of Records	Direction/ Distance (m)	Elev/Diff (m)	Site	DB
23	18 of 18	ESE/20.5	198.0 / -21.86	Walters Inc. 1318 Rymal Road East Hamilton ON L8W3N1	GEN

Generator No: ON2499300
SIC Code:
SIC Description:
Approval Years: As of Oct 2022
PO Box No:
Country: Canada
Status: Registered
Co Admin:
Choice of Contact:
Phone No Admin:
Contaminated Facility:
MHSW Facility:

Detail(s)

Waste Class: 221 I
Waste Class Name: LIGHT FUELS

Waste Class: 252 L
Waste Class Name: WASTE OILS & LUBRICANTS

Waste Class: 252 I
Waste Class Name: WASTE OILS & LUBRICANTS

Waste Class: 251 L
Waste Class Name: OIL SKIMMINGS & SLUDGES

---

24 | **1 of 1** | **ESE/20.7** | **200.8 / -19.04** | **637506 ONTARIO LTD O/A DICAM LANDSCAPING**
1112 RYMAL RD E
HAMILTON ON L8W 3N7 | **PES**

Detail Licence No:
Licence No:
Status:
Approval Date:
Report Source:
Licence Type: Operator
Licence Type Code: 02
Licence Class:
Licence Control:
Latitude:
Longitude:
Lot:
Concession:
Region:
District:
County:
Trade Name:
PDF URL:

Operator Box:
Operator Class:
Operator No:
Operator Type:
Oper Area Code:
Oper Phone No:
Operator Ext:
Operator Lot:
Oper Concession:
Operator Region:
Operator District:
Operator County:
Op Municipality:
Post Office Box:
MOE District:
SWP Area Name:

---

25 | **1 of 20** | **ESE/20.9** | **198.8 / -21.05** | **ERIK CABINETS LIMITED**
1308 RYMAL RD E
HAMILTON ON L8W 3N1 | **SCT**

Established: 1975
Plant Size (ft²): 10000
Employment: 30

--Details--
Description: OFFICE AND STORE FIXTURES, PARTITIONS, SHELVING, AND LOCKERS, EXCEPT WOOD
SIC/NAICS Code: 2542

Description: FURNITURE AND FIXTURES, NOT ELSEWHERE CLASSIFIED
SIC/NAICS Code: 2599

Description: WOOD OFFICE FURNITURE
SIC/NAICS Code: 2521

Description: WOOD OFFICE AND STORE FIXTURES, PARTITIONS, SHELVING, AND LOCKERS
SIC/NAICS Code: 2541

---

25 | **2 of 20** | **ESE/20.9** | **198.8 / -21.05** | **Erik Cabinets Ltd.**
1308 Rymal Rd E
Hamilton ON L8W 3N1 | **SCT**

Established: 01-AUG-75
Plant Size (ft²): 33000

Employment:

--Details--
Description: Showcase, Partition, Shelving and Locker Manufacturing
SIC/NAICS Code: 337215

Description: Showcase, Partition, Shelving and Locker Manufacturing
SIC/NAICS Code: 337215

Description: Wood Office Furniture, including Custom Architectural Woodwork, Manufacturing
SIC/NAICS Code: 337213

Description: Institutional Furniture Manufacturing
SIC/NAICS Code: 337127

25	*3 of 20*	*ESE/20.9*	*198.8 / -21.05*	***EDSON PACKAGING MACHINERY LTD*** ***1308 RYMAL RD. E.*** ***HAMILTON ON L8W 3N1***	***GEN***

Generator No: ON0074600
SIC Code: 3199
SIC Description: OTHER MACHINERY
Approval Years: 86,87,88,89,90
PO Box No:
Country:
Status:
Co Admin:
Choice of Contact:
Phone No Admin:
Contaminated Facility:
MHSW Facility:

Detail(s)

Waste Class: 145
Waste Class Name: PAINT/PIGMENT/COATING RESIDUES

25	*4 of 20*	*ESE/20.9*	*198.8 / -21.05*	***EDSON PAC(OUT OF BUSINESS)LTD. 14-061*** ***1308 RYMAL RD. E.*** ***HAMILTON ON L8W 3N1***	***GEN***

Generator No: ON0074600
SIC Code: 3199
SIC Description: OTHER MACHINERY
Approval Years: 92,93,95,96,97
PO Box No:
Country:
Status:
Co Admin:
Choice of Contact:
Phone No Admin:
Contaminated Facility:
MHSW Facility:

Detail(s)

Waste Class: 145
Waste Class Name: PAINT/PIGMENT/COATING RESIDUES

Waste Class: 253
Waste Class Name: EMULSIFIED OILS

Map Key	Number of Records	Direction/ Distance (m)	Elev/Diff (m)	Site	DB
25	5 of 20	ESE/20.9	198.8 / -21.05	EDSON PACKAGING MACHINERY LTD. 14-061 1308 RYMAL RD. E. HAMILTON ON L8W 3N1	GEN

Generator No: ON0074600
SIC Code: 3199
SIC Description: OTHER MACHINERY
Approval Years: 94
PO Box No:
Country:
Status:
Co Admin:
Choice of Contact:
Phone No Admin:
Contaminated Facility:
MHSW Facility:

Detail(s)

Waste Class: 145
Waste Class Name: PAINT/PIGMENT/COATING RESIDUES

Waste Class: 253
Waste Class Name: EMULSIFIED OILS

Map Key	Number of Records	Direction/ Distance (m)	Elev/Diff (m)	Site	DB
25	6 of 20	ESE/20.9	198.8 / -21.05	EDSON PACKAGING (OUT OF BUSINESS) 1308 RYMAL ROAD EAST HAMILTON ON L8W 3N1	GEN

Generator No: ON0074600
SIC Code: 3199
SIC Description: OTHER MACHINERY
Approval Years: 98
PO Box No:
Country:
Status:
Co Admin:
Choice of Contact:
Phone No Admin:
Contaminated Facility:
MHSW Facility:

Detail(s)

Waste Class: 145
Waste Class Name: PAINT/PIGMENT/COATING RESIDUES

Waste Class: 253
Waste Class Name: EMULSIFIED OILS

Map Key	Number of Records	Direction/ Distance (m)	Elev/Diff (m)	Site	DB
25	7 of 20	ESE/20.9	198.8 / -21.05	ERIK CABINETS LIMITED 1308 RYMAL ROAD EAST HAMILTON ON L8W 3N1	GEN

Generator No: ON2611500
SIC Code: 2542
SIC Description: WOODEN KITCHEN CAB.
Approval Years: 00,01,02,03,04,05,06,07,08
PO Box No:
Country:
Status:

Map Key	Number of Records	Direction/ Distance (m)	Elev/Diff (m)	Site	DB

Co Admin:
Choice of Contact:
Phone No Admin:
Contaminated Facility:
MHSW Facility:

Detail(s)

Waste Class: 252
Waste Class Name: WASTE OILS & LUBRICANTS

Waste Class: 213
Waste Class Name: PETROLEUM DISTILLATES

---

25 | **8 of 20** | **ESE/20.9** | **198.8 / -21.05** | **Oz**
1308 Rymal Rd E
Hamilton ON L8W 3N1 | **SCT**

Established: 01-AUG-88
Plant Size (ft²): 10000
Employment:

--Details--
Description: Wood Office Furniture, including Custom Architectural Woodwork, Manufacturing
SIC/NAICS Code: 337213

Description: Other Wood Household Furniture Manufacturing
SIC/NAICS Code: 337123

---

25 | **9 of 20** | **ESE/20.9** | **198.8 / -21.05** | **ERIK CABINETS LIMITED**
1308 Rymal Road East
Hamilton ON L8W 3N1 | **GEN**

Generator No: ON2611500
SIC Code: 337213
SIC Description: Wood Office Furniture including Custom Architectural Woodwork Manufacturing
Approval Years: 2009
PO Box No:
Country:
Status:
Co Admin:
Choice of Contact:
Phone No Admin:
Contaminated Facility:
MHSW Facility:

Detail(s)

Waste Class: 213
Waste Class Name: PETROLEUM DISTILLATES

Waste Class: 252
Waste Class Name: WASTE OILS & LUBRICANTS

---

25 | **10 of 20** | **ESE/20.9** | **198.8 / -21.05** | **ERIK CABINETS LIMITED**
1308 Rymal Road East
Hamilton ON L8W 3N1 | **GEN**

Generator No: ON2611500
SIC Code: 337213

SIC Description: Wood Office Furniture including Custom Architectural Woodwork Manufacturing
Approval Years: 2010
PO Box No:
Country:
Status:
Co Admin:
Choice of Contact:
Phone No Admin:
Contaminated Facility:
MHSW Facility:

Detail(s)

Waste Class: 213
Waste Class Name: PETROLEUM DISTILLATES

Waste Class: 252
Waste Class Name: WASTE OILS & LUBRICANTS

Map Key	Number of Records	Direction/ Distance (m)	Elev/Diff (m)	Site	DB
25	11 of 20	ESE/20.9	198.8 / -21.05	ERIK CABINETS LIMITED 1308 Rymal Road East Hamilton ON L8W 3N1	GEN

Generator No: ON2611500
SIC Code: 337213
SIC Description: Wood Office Furniture including Custom Architectural Woodwork Manufacturing
Approval Years: 2011
PO Box No:
Country:
Status:
Co Admin:
Choice of Contact:
Phone No Admin:
Contaminated Facility:
MHSW Facility:

Detail(s)

Waste Class: 252
Waste Class Name: WASTE OILS & LUBRICANTS

Waste Class: 213
Waste Class Name: PETROLEUM DISTILLATES

Map Key	Number of Records	Direction/ Distance (m)	Elev/Diff (m)	Site	DB
25	12 of 20	ESE/20.9	198.8 / -21.05	ERIK CABINETS LIMITED 1308 Rymal Road East Hamilton ON L8W 3N1	GEN

Generator No: ON2611500
SIC Code: 337213
SIC Description: Wood Office Furniture including Custom Architectural Woodwork Manufacturing
Approval Years: 2012
PO Box No:
Country:
Status:
Co Admin:
Choice of Contact:
Phone No Admin:
Contaminated Facility:
MHSW Facility:

Detail(s)

Waste Class: 213
Waste Class Name: PETROLEUM DISTILLATES

Waste Class: 252
Waste Class Name: WASTE OILS & LUBRICANTS

---

25 | **13 of 20** | **ESE/20.9** | **198.8 / -21.05** | **ERIK CABINETS LIMITED**
1308 Rymal Road East
Hamilton ON | **GEN**

Generator No: ON2611500
SIC Code: 337213
SIC Description: WOOD OFFICE FURNITURE, INCLUDING CUSTOM ARCHITECTURAL WOODWORK, MANUFACTURING
Approval Years: 2013
PO Box No:
Country:
Status:
Co Admin:
Choice of Contact:
Phone No Admin:
Contaminated Facility:
MHSW Facility:

Detail(s)

Waste Class: 213
Waste Class Name: PETROLEUM DISTILLATES

Waste Class: 252
Waste Class Name: WASTE OILS & LUBRICANTS

---

25 | **14 of 20** | **ESE/20.9** | **198.8 / -21.05** | **ERIK CABINETS LIMITED**
1308 Rymal Road East
Hamilton ON L8W 3N1 | **GEN**

Generator No: ON2611500
SIC Code: 337213
SIC Description: WOOD OFFICE FURNITURE, INCLUDING CUSTOM ARCHITECTURAL WOODWORK, MANUFACTURING
Approval Years: 2015
PO Box No:
Country: Canada
Status:
Co Admin: Michael J Cowal
Choice of Contact: CO_ADMIN
Phone No Admin: 905-318-8733 Ext.
Contaminated Facility: No
MHSW Facility: No

Detail(s)

Waste Class: 252
Waste Class Name: WASTE OILS & LUBRICANTS

Waste Class: 213
Waste Class Name: PETROLEUM DISTILLATES

---

25 | **15 of 20** | **ESE/20.9** | **198.8 / -21.05** | **ERIK CABINETS LIMITED**
1308 Rymal Road East
Hamilton ON L8W 3N1 | **GEN**

Generator No: ON2611500

Map Key	Number of Records	Direction/ Distance (m)	Elev/Diff (m)	Site	DB

SIC Code:	337213
SIC Description:	WOOD OFFICE FURNITURE, INCLUDING CUSTOM ARCHITECTURAL WOODWORK, MANUFACTURING
Approval Years:	2016
PO Box No:	
Country:	Canada
Status:	
Co Admin:	Michael J Cowal
Choice of Contact:	CO_ADMIN
Phone No Admin:	905-318-8733 Ext.
Contaminated Facility:	No
MHSW Facility:	No

Detail(s)

Waste Class:	213
Waste Class Name:	PETROLEUM DISTILLATES
Waste Class:	252
Waste Class Name:	WASTE OILS & LUBRICANTS

---

25 | ***16 of 20*** | ***ESE/20.9*** | ***198.8 / -21.05*** | ***ERIK CABINETS LIMITED*** ***1308 Rymal Road East*** ***Hamilton ON L8W 3N1*** | ***GEN***

Generator No:	ON2611500
SIC Code:	337213
SIC Description:	WOOD OFFICE FURNITURE, INCLUDING CUSTOM ARCHITECTURAL WOODWORK, MANUFACTURING
Approval Years:	2014
PO Box No:	
Country:	Canada
Status:	
Co Admin:	Michael J Cowal
Choice of Contact:	CO_ADMIN
Phone No Admin:	905-318-8733 Ext.
Contaminated Facility:	No
MHSW Facility:	No

Detail(s)

Waste Class:	252
Waste Class Name:	WASTE OILS & LUBRICANTS
Waste Class:	213
Waste Class Name:	PETROLEUM DISTILLATES

---

25 | ***17 of 20*** | ***ESE/20.9*** | ***198.8 / -21.05*** | ***ERIK CABINETS LIMITED*** ***1308 Rymal Road East*** ***Hamilton ON L8W 3N1*** | ***GEN***

Generator No:	ON2611500
SIC Code:	
SIC Description:	
Approval Years:	As of Dec 2018
PO Box No:	
Country:	Canada
Status:	Registered
Co Admin:	
Choice of Contact:	
Phone No Admin:	
Contaminated Facility:	
MHSW Facility:	

Map Key	Number of Records	Direction/ Distance (m)	Elev/Diff (m)	Site	DB

Detail(s)

Waste Class: 213 I
Waste Class Name: Petroleum distillates

Waste Class: 252 L
Waste Class Name: Waste crankcase oils and lubricants

25	*18 of 20*	*ESE/20.9*	*198.8 / -21.05*	***ERIK CABINETS LIMITED*** ***1308 Rymal Road East*** ***Hamilton ON L8W 3N1***	***GEN***

Generator No: ON2611500
SIC Code:
SIC Description:
Approval Years: As of Jul 2020
PO Box No:
Country: Canada
Status: Registered
Co Admin:
Choice of Contact:
Phone No Admin:
Contaminated Facility:
MHSW Facility:

Detail(s)

Waste Class: 213 I
Waste Class Name: Petroleum distillates

Waste Class: 252 L
Waste Class Name: Waste crankcase oils and lubricants

25	*19 of 20*	*ESE/20.9*	*198.8 / -21.05*	***ERIK CABINETS LIMITED*** ***1308 Rymal Road East*** ***Hamilton ON L8W 3N1***	***GEN***

Generator No: ON2611500
SIC Code:
SIC Description:
Approval Years: As of Nov 2021
PO Box No:
Country: Canada
Status: Registered
Co Admin:
Choice of Contact:
Phone No Admin:
Contaminated Facility:
MHSW Facility:

Detail(s)

Waste Class: 213 I
Waste Class Name: Petroleum distillates

Waste Class: 252 L
Waste Class Name: Waste crankcase oils and lubricants

25	*20 of 20*	*ESE/20.9*	*198.8 / -21.05*	***ERIK CABINETS LIMITED*** ***1308 Rymal Road East*** ***Hamilton ON L8W 3N1***	***GEN***

Generator No:	ON2611500
SIC Code:	
SIC Description:	
Approval Years:	As of Oct 2022
PO Box No:	
Country:	Canada
Status:	Registered
Co Admin:	
Choice of Contact:	
Phone No Admin:	
Contaminated Facility:	
MHSW Facility:	

Detail(s)

Waste Class:	213 I
Waste Class Name:	PETROLEUM DISTILLATES
Waste Class:	252 L
Waste Class Name:	WASTE OILS & LUBRICANTS

---

26 | ***1 of 1*** | ***WNW/21.2*** | ***222.4 / 2.60*** | ***Priv. Res. <UNOFFICIAL>***
81 Rymal Rd. @ Upper James
Hamilton ON | ***SPL***

Ref No:	5126-6P3QDF	**Municipality No:**	
Year:		**Nature of Damage:**	
Incident Dt:	4/21/2006	**Discharger Report:**	
Dt MOE Arvl on Scn:		**Material Group:**	
MOE Reported Dt:	4/21/2006	**Health/Env Conseq:**	
Dt Document Closed:		**Agency Involved:**	
Site No:			
Facility Name:			
MOE Response:			
Site County/District:			
Site Geo Ref Meth:			
Site District Office:	Hamilton - District		
Nearest Watercourse:			
Site Name:	Priv. Res. <UNOFFICIAL>		
Site Address:	81 Rymal Rd. @ Upper James		
Site Region:			
Site Municipality:	Hamilton		
Site Lot:			
Site Conc:			
Site Geo Ref Accu:			
Site Map Datum:			
Northing:			
Easting:			
Incident Cause:			
Incident Event:			
Environment Impact:	Possible		
Nature of Impact:			
Contaminant Qty:	Not Specified Not Specified		
System Facility Address:			
Client Name:			
Client Type:			
Call Report Locatn Geodata:			
Contaminant Code:	13		
Contaminant Name:	Diesel, Fire Depressing Foam		
Contaminant Limit 1:			
Contam Limit Freq 1:			
Contaminant UN No 1:			
Receiving Medium:			
Receiving Environment:			

Incident Reason: Unknown - Reason not determined
Incident Summary: Hamilton: Bus fire/ diesel, FD foam to ditch
Activity Preceding Spill:
Property 2nd Watershed:
Property Tertiary Watershed:
Sector Type:
SAC Action Class:
Source Type: Other

---

27 | **1 of 1** | **WNW/22.9** | **224.3 / 4.46** | **DISCOUNT TRUCK RENTALS**
1588 UPPER JAMES ST.
HAMILTON ON L9B 1K3 | **GEN**

Generator No: ON9221752
SIC Code: 419120
SIC Description: Petroleum Product Agents and Brokers
Approval Years: 04
PO Box No:
Country:
Status:
Co Admin:
Choice of Contact:
Phone No Admin:
Contaminated Facility:
MHSW Facility:

---

28 | **1 of 6** | **ESE/24.0** | **199.9 / -19.97** | **Enterprise Rent A Car Canada Company**
1124 Rymal Road East
Hamilton ON | **GEN**

Generator No: ON7905956
SIC Code: 532111
SIC Description:
Approval Years: 2013
PO Box No:
Country:
Status:
Co Admin:
Choice of Contact:
Phone No Admin:
Contaminated Facility:
MHSW Facility:

Detail(s)

Waste Class: 251
Waste Class Name: OIL SKIMMINGS & SLUDGES

---

28 | **2 of 6** | **ESE/24.0** | **199.9 / -19.97** | **Union Gas Limited**
1124 Rymal Rd
Hamilton ON | **SPL**

Ref No: 4364-9U4P3R
Year:
Incident Dt: 2/26/2015
Dt MOE Arvl on Scn:
MOE Reported Dt: 2/26/2015
Dt Document Closed:
Site No: NA
Facility Name:
MOE Response: N
Site County/District:
Municipality No:
Nature of Damage:
Discharger Report:
Material Group:
Health/Env Conseq:
Agency Involved:

Site Geo Ref Meth:	
Site District Office:	
Nearest Watercourse:	
Site Name:	Onatrio Auto Colission, Unit #4<UNOFFICIAL>
Site Address:	1124 Rymal Rd
Site Region:	
Site Municipality:	Hamilton
Site Lot:	
Site Conc:	
Site Geo Ref Accu:	
Site Map Datum:	
Northing:	
Easting:	
Incident Cause:	Operator/Human error
Incident Event:	
Environment Impact:	
Nature of Impact:	Air
Contaminant Qty:	0 other - see incident description
System Facility Address:	
Client Name:	Union Gas Limited
Client Type:	
Call Report Locatn Geodata:	
Contaminant Code:	35
Contaminant Name:	NATURAL GAS (METHANE)
Contaminant Limit 1:	
Contam Limit Freq 1:	
Contaminant UN No 1:	
Receiving Medium:	
Receiving Environment:	
Incident Reason:	Unknown / N/A
Incident Summary:	TSSA, 1.25 Meter hit, safe
Activity Preceding Spill:	
Property 2nd Watershed:	
Property Tertiary Watershed:	
Sector Type:	
SAC Action Class:	Air Spills - Gases and Vapours
Source Type:	

---

28 | ***3 of 6*** | ***ESE/24.0*** | ***199.9 / -19.97*** | ***1124 RYMAL ROAD EAST, HAMILTON ON*** | ***INC***

Incident No:	1583702	**Any Health Impact:**	No
Incident ID:		**Any Enviro Impact:**	No
Instance No:		**Service Interrupted:**	Yes
Status Code:		**Was Prop Damaged:**	Yes
Attribute Category:	FS-Perform L1 Incident Insp	**Reside App. Type:**	
Context:		**Commer App. Type:**	
Date of Occurrence:	2015/02/26 00:00:00	**Indus App. Type:**	
Time of Occurrence:	NULL	**Institut App. Type:**	
Incident Created On:		**Venting Type:**	
Instance Creation Dt:		**Vent Conn Mater:**	
Instance Install Dt:		**Vent Chimney Mater:**	
Occur Insp Start Date:	2015/03/02 00:00:00	**Pipeline Type:**	
Approx Quant Rel:		**Pipeline Involved:**	
Tank Capacity:		**Pipe Material:**	
Fuels Occur Type:	Vapour Release	**Depth Ground Cover:**	
Fuel Type Involved:	Natural Gas	**Regulator Location:**	
Enforcement Policy:	NULL	**Regulator Type:**	
Prc Escalation Req:	NULL	**Operation Pressure:**	
Tank Material Type:		**Liquid Prop Make:**	
Tank Storage Type:		**Liquid Prop Model:**	
Tank Location Type:		**Liquid Prop Serial No:**	
Pump Flow Rate Cap:		**Liquid Prop Notes:**	
Task No:	5380897	**Equipment Type:**	

Map Key	Number of Records	Direction/ Distance (m)	Elev/Diff (m)	Site	DB

Notes:		**Equipment Model:**	
Drainage System:		**Serial No:**	
Sub Surface Contam.:		**Cylinder Capacity:**	
Aff Prop Use Water:		**Cylinder Cap Units:**	
Contam. Migrated:		**Cylinder Mat Type:**	
Contact Natural Env:		**Near Body of Water:**	
Incident Location:	1124 RYMAL ROAD EAST, HAMILTON - VAPOUR RELEASE		
Occurence Narrative:	NULL		
Operation Type Involved:	Commercial (e.g. restaurant, business unit, etc)		
Item:			
Item Description:			
Device Installed Location:			

28	4 of 6	ESE/24.0	199.9 / -19.97	**Enterprise Rent A Car Canada Company** **1124 Rymal Road East** **Hamilton ON L8W3N7**	GEN

Generator No:	ON7905956
SIC Code:	532111
SIC Description:	532111
Approval Years:	2016
PO Box No:	
Country:	Canada
Status:	
Co Admin:	Mike Stopczynski
Choice of Contact:	CO_OFFICIAL
Phone No Admin:	5194515884 Ext.
Contaminated Facility:	No
MHSW Facility:	No

Detail(s)

Waste Class:	251
Waste Class Name:	OIL SKIMMINGS & SLUDGES

28	5 of 6	ESE/24.0	199.9 / -19.97	**Enterprise Rent A Car Canada Company** **1124 Rymal Road East** **Hamilton ON L8W3N7**	GEN

Generator No:	ON7905956
SIC Code:	532111
SIC Description:	532111
Approval Years:	2015
PO Box No:	
Country:	Canada
Status:	
Co Admin:	Mike Stopczynski
Choice of Contact:	CO_OFFICIAL
Phone No Admin:	5194515884 Ext.
Contaminated Facility:	No
MHSW Facility:	No

Detail(s)

Waste Class:	251
Waste Class Name:	OIL SKIMMINGS & SLUDGES

28	6 of 6	ESE/24.0	199.9 / -19.97	**Enterprise Rent A Car Canada Company** **1124 Rymal Road East** **Hamilton ON L8W3N7**	GEN

Generator No:	ON7905956
SIC Code:	532111
SIC Description:	532111
Approval Years:	2014
PO Box No:	
Country:	Canada
Status:	
Co Admin:	Mike Stopczynski
Choice of Contact:	CO_OFFICIAL
Phone No Admin:	5194515884 Ext.
Contaminated Facility:	No
MHSW Facility:	No

Detail(s)

Waste Class:	251
Waste Class Name:	OIL SKIMMINGS & SLUDGES

---

29 | **1 of 1** | **ESE/24.3** | **204.2 / -15.67** | **PRIVATE OWNER RYMAL RD. EAST # 1049 UNIT #59 MOTOR VEHICLE (OPERATING FLUID) HAMILTON CITY ON** | **SPL**

Ref No:	39331	**Municipality No:**	16101
Year:		**Nature of Damage:**	
Incident Dt:	8/15/1990	**Discharger Report:**	
Dt MOE Arvl on Scn:		**Material Group:**	
MOE Reported Dt:	8/16/1990	**Health/Env Conseq:**	
Dt Document Closed:		**Agency Involved:**	FIRE DEPT. REGION OF HAMILTON
Site No:			
Facility Name:			
MOE Response:			
Site County/District:			
Site Geo Ref Meth:			
Site District Office:			
Nearest Watercourse:			
Site Name:			
Site Address:			
Site Region:			
Site Municipality:	HAMILTON CITY		
Site Lot:			
Site Conc:			
Site Geo Ref Accu:			
Site Map Datum:			
Northing:			
Easting:			
Incident Cause:	OTHER CONTAINER LEAK		
Incident Event:			
Environment Impact:	NOT ANTICIPATED		
Nature of Impact:	Water course or lake		
Contaminant Qty:			
System Facility Address:			
Client Name:			
Client Type:			
Call Report Locatn Geodata:			
Contaminant Code:			
Contaminant Name:			
Contaminant Limit 1:			
Contam Limit Freq 1:			
Contaminant UN No 1:			
Receiving Medium:	LAND / WATER		
Receiving Environment:			
Incident Reason:	EQUIPMENT FAILURE		
Incident Summary:	RESIDENTS CAR LEAKED 20 LGASOLINE TO STORM SEWER.		

Map Key	Number of Records	Direction/ Distance (m)	Elev/Diff (m)	Site	DB

Activity Preceding Spill:
Property 2nd Watershed:
Property Tertiary Watershed:
Sector Type:
SAC Action Class:
Source Type:

30	1 of 1	ESE/24.3	212.9 / -6.97	**Townhouse Complex at 912 Rymal Road** **Hamilton ON L8W 3N4**	SPL

Ref No: 6808-7WZSUE
Year:
Incident Dt:
Dt MOE Arvl on Scn:
MOE Reported Dt: 10/20/2009
Dt Document Closed:
Site No:
Facility Name:
MOE Response: No Field Response
Site County/District:
Site Geo Ref Meth:
Site District Office:
Nearest Watercourse:
Site Name: Townhouse Complex at 912 Rymal Road<UNOFFICIAL>
Site Address:
Site Region:
Site Municipality:
Site Lot:
Site Conc:
Site Geo Ref Accu:
Site Map Datum:
Northing:
Easting:
Incident Cause:
Incident Event:
Environment Impact: Not Anticipated
Nature of Impact:
Contaminant Qty:
System Facility Address:
Client Name:
Client Type:
Call Report Locatn Geodata:
Contaminant Code: 44
Contaminant Name: SEWAGE,RAW UNCHLORINATED
Contaminant Limit 1:
Contam Limit Freq 1:
Contaminant UN No 1:
Receiving Medium:
Receiving Environment:
Incident Reason:
Incident Summary: Private Residence-Ukn Qty Raw Sewage to Lawn,Contained.
Activity Preceding Spill:
Property 2nd Watershed:
Property Tertiary Watershed:
Sector Type:
SAC Action Class: Land Spills
Source Type:

31	1 of 10	WNW/24.8	224.8 / 5.00	**OLEGS DADOCKINS** **1625 UPPER JAMES ST HAMILTON L9B 1K7 ON CA** **ON**	DTNK

Delisted Expired Fuel Safety Facilities

Instance No:	11117043	***Expired Date:***	
Status:	EXPIRED	***Max Hazard Rank:***	NULL
Instance ID:		***Facility Location:***	1625 UPPER JAMES ST HAMILTON L9B 1K7 ON CA
Instance Type:		***Facility Type:***	FS LIQUID FUEL TANK
Instance Creation Dt:	7/19/2000 8:15:15 PM	***Fuel Type 2:***	NULL
Instance Install Dt:	6/11/2009	***Fuel Type 3:***	NULL
Item Description:	FS Liquid Fuel Tank	***Panam Related:***	NULL
Manufacturer:	NULL	***Panam Venue Nm:***	NULL
Model:	NULL	***External Identifier:***	NULL
Serial No:	NULL	***Item:***	
ULC Standard:	NULL	***Piping Steel:***	
Quantity:	1	***Piping Galvanized:***	
Unit of Measure:	EA	***Tank Single Wall St:***	
Overfill Prot Type:	NULL	***Piping Underground:***	
Creation Date:	7/5/2009 1:23:52 AM	***Tank Underground:***	
Next Periodic Str DT:	NULL	***Source:***	FS Liquid Fuel Tank
TSSA Base Sched Cycle 2:	NULL		
TSSAMax Hazard Rank 1:	NULL		
TSSA Risk Based Periodic Yn:	NULL		
TSSA Volume of Directives:	NULL		
TSSA Periodic Exempt:	NULL		
TSSA Statutory Interval:	NULL		
TSSA Recd Insp Interva:	NULL		
TSSA Recd Tolerance:	NULL		
TSSA Program Area:	NULL		
TSSA Program Area 2:	NULL		
Description:	removed 2009 per enviro SR #053013196-001		
Original Source:	EXP		
Record Date:	31-JUL-2020		

Map Key	Number of Records	Direction/ Distance (m)	Elev/Diff (m)	Site	DB
31	*2 of 10*	*WNW/24.8*	*224.8 / 5.00*	***OLEGS DADOCKINS*** ***1625 UPPER JAMES ST HAMILTON L9B 1K7 ON CA*** ***ON***	*DTNK*

Delisted Expired Fuel Safety Facilities

Instance No:	11117015	***Expired Date:***	
Status:	EXPIRED	***Max Hazard Rank:***	NULL
Instance ID:		***Facility Location:***	1625 UPPER JAMES ST HAMILTON L9B 1K7 ON CA
Instance Type:		***Facility Type:***	FS LIQUID FUEL TANK
Instance Creation Dt:	7/19/2000 8:15:15 PM	***Fuel Type 2:***	NULL
Instance Install Dt:	6/11/2009	***Fuel Type 3:***	NULL
Item Description:	FS Liquid Fuel Tank	***Panam Related:***	NULL
Manufacturer:	NULL	***Panam Venue Nm:***	NULL
Model:	NULL	***External Identifier:***	NULL
Serial No:	NULL	***Item:***	
ULC Standard:	NULL	***Piping Steel:***	
Quantity:	1	***Piping Galvanized:***	
Unit of Measure:	EA	***Tank Single Wall St:***	
Overfill Prot Type:	NULL	***Piping Underground:***	
Creation Date:	7/5/2009 1:23:53 AM	***Tank Underground:***	
Next Periodic Str DT:	NULL	***Source:***	FS Liquid Fuel Tank
TSSA Base Sched Cycle 2:	NULL		
TSSAMax Hazard Rank 1:	NULL		

Map Key	Number of Records	Direction/ Distance (m)	Elev/Diff (m)	Site	DB

TSSA Risk Based Periodic Yn:	NULL
TSSA Volume of Directives:	NULL
TSSA Periodic Exempt:	NULL
TSSA Statutory Interval:	NULL
TSSA Recd Insp Interva:	NULL
TSSA Recd Tolerance:	NULL
TSSA Program Area:	NULL
TSSA Program Area 2:	NULL
Description:	removed 2009 per enviro SR #009959471-001
Original Source:	EXP
Record Date:	31-JUL-2020

31	3 of 10	WNW/24.8	224.8 / 5.00	**OLEGS DADOCKINS** **1625 UPPER JAMES ST HAMILTON L9B 1K7 ON** **CA** **ON**	DTNK

Delisted Expired Fuel Safety Facilities

Instance No:	11117103	**Expired Date:**	
Status:	EXPIRED	**Max Hazard Rank:**	NULL
Instance ID:		**Facility Location:**	1625 UPPER JAMES ST HAMILTON L9B 1K7 ON CA
Instance Type:		**Facility Type:**	FS LIQUID FUEL TANK
Instance Creation Dt:	7/19/2000 8:15:15 PM	**Fuel Type 2:**	NULL
Instance Install Dt:	6/11/2009	**Fuel Type 3:**	NULL
Item Description:	FS Liquid Fuel Tank	**Panam Related:**	NULL
Manufacturer:	NULL	**Panam Venue Nm:**	NULL
Model:	NULL	**External Identifier:**	NULL
Serial No:	NULL	**Item:**	
ULC Standard:	NULL	**Piping Steel:**	
Quantity:	1	**Piping Galvanized:**	
Unit of Measure:	EA	**Tank Single Wall St:**	
Overfill Prot Type:	NULL	**Piping Underground:**	
Creation Date:	7/5/2009 1:23:53 AM	**Tank Underground:**	
Next Periodic Str DT:	NULL	**Source:**	FS Liquid Fuel Tank

TSSA Base Sched Cycle 2:	NULL
TSSAMax Hazard Rank 1:	NULL
TSSA Risk Based Periodic Yn:	NULL
TSSA Volume of Directives:	NULL
TSSA Periodic Exempt:	NULL
TSSA Statutory Interval:	NULL
TSSA Recd Insp Interva:	NULL
TSSA Recd Tolerance:	NULL
TSSA Program Area:	NULL
TSSA Program Area 2:	NULL
Description:	removed 2009 as per enviro SR #053013196-001
Original Source:	EXP
Record Date:	31-JUL-2020

31	4 of 10	WNW/24.8	224.8 / 5.00	**OLEGS DADOCKINS** **1625 UPPER JAMES ST HAMILTON L9B 1K7 ON** **CA** **ON**	DTNK

Delisted Expired Fuel Safety Facilities

Instance No:	11117071	**Expired Date:**	
Status:	EXPIRED	**Max Hazard Rank:**	NULL

Map Key	Number of Records	Direction/ Distance (m)	Elev/Diff (m)	Site	DB

Instance ID:		***Facility Location:***	1625 UPPER JAMES ST HAMILTON L9B 1K7 ON CA
Instance Type:		***Facility Type:***	FS LIQUID FUEL TANK
Instance Creation Dt:	7/19/2000 8:15:15 PM	***Fuel Type 2:***	NULL
Instance Install Dt:	6/11/2009	***Fuel Type 3:***	NULL
Item Description:	FS Liquid Fuel Tank	***Panam Related:***	NULL
Manufacturer:	NULL	***Panam Venue Nm:***	NULL
Model:	NULL	***External Identifier:***	NULL
Serial No:	NULL	***Item:***	
ULC Standard:	NULL	***Piping Steel:***	
Quantity:	1	***Piping Galvanized:***	
Unit of Measure:	EA	***Tank Single Wall St:***	
Overfill Prot Type:	NULL	***Piping Underground:***	
Creation Date:	7/5/2009 1:23:53 AM	***Tank Underground:***	
Next Periodic Str DT:	NULL	***Source:***	FS Liquid Fuel Tank
TSSA Base Sched Cycle 2:	NULL		
TSSAMax Hazard Rank 1:	NULL		
TSSA Risk Based Periodic Yn:	NULL		
TSSA Volume of Directives:	NULL		
TSSA Periodic Exempt:	NULL		
TSSA Statutory Interval:	NULL		
TSSA Recd Insp Interva:	NULL		
TSSA Recd Tolerance:	NULL		
TSSA Program Area:	NULL		
TSSA Program Area 2:	NULL		
Description:	removed 2009 as per enviro SR #053013196-001		
Original Source:	EXP		
Record Date:	31-JUL-2020		

31	***5 of 10***	***WNW/24.8***	***224.8 / 5.00***	***OLEGS DADOCKINS*** ***1625 UPPER JAMES ST HAMILTON L9B 1K7 ON CA*** ***ON***	***DTNK***

Delisted Expired Fuel Safety Facilities

Instance No:	11116987	***Expired Date:***	
Status:	EXPIRED	***Max Hazard Rank:***	NULL
Instance ID:		***Facility Location:***	1625 UPPER JAMES ST HAMILTON L9B 1K7 ON CA
Instance Type:		***Facility Type:***	FS LIQUID FUEL TANK
Instance Creation Dt:	7/19/2000 8:15:15 PM	***Fuel Type 2:***	NULL
Instance Install Dt:	6/11/2009	***Fuel Type 3:***	NULL
Item Description:	FS Liquid Fuel Tank	***Panam Related:***	NULL
Manufacturer:	NULL	***Panam Venue Nm:***	NULL
Model:	NULL	***External Identifier:***	NULL
Serial No:	NULL	***Item:***	
ULC Standard:	NULL	***Piping Steel:***	
Quantity:	1	***Piping Galvanized:***	
Unit of Measure:	EA	***Tank Single Wall St:***	
Overfill Prot Type:	NULL	***Piping Underground:***	
Creation Date:	7/5/2009 1:23:57 AM	***Tank Underground:***	
Next Periodic Str DT:	NULL	***Source:***	FS Liquid Fuel Tank
TSSA Base Sched Cycle 2:	NULL		
TSSAMax Hazard Rank 1:	NULL		
TSSA Risk Based Periodic Yn:	NULL		
TSSA Volume of Directives:	NULL		
TSSA Periodic Exempt:	NULL		
TSSA Statutory Interval:	NULL		
TSSA Recd Insp Interva:	NULL		
TSSA Recd Tolerance:	NULL		
TSSA Program Area:	NULL		

TSSA Program Area 2: NULL
Description: removed 2009 per enviro SR #009959471-001
Original Source: EXP
Record Date: 31-JUL-2020

---

31 **6 of 10** **WNW/24.8** **224.8 / 5.00** **OLEGS DADOCKINS** **FST**
1625 UPPER JAMES ST HAMILTON L9B 1K7 ON
CA
ON

Instance No:	11117071	**Manufacturer:**	
Status:		**Serial No:**	
Cont Name:		**Ulc Standard:**	
Instance Type:		**Quantity:**	
Item:		**Unit of Measure:**	
Item Description:	FS Liquid Fuel Tank	**Fuel Type:**	Gasoline
Tank Type:	Single Wall UST	**Fuel Type2:**	NULL
Install Date:	6/11/2009	**Fuel Type3:**	NULL
Install Year:	1979	**Piping Steel:**	
Years in Service:		**Piping Galvanized:**	
Model:	NULL	**Tanks Single Wall St:**	
Description:		**Piping Underground:**	
Capacity:	22700	**No Underground:**	
Tank Material:	Fiberglass (FRP)	**Panam Related:**	
Corrosion Protect:	Fiberglass	**Panam Venue:**	
Overfill Protect:			

Facility Type: FS Liquid Fuel Tank
Parent Facility Type:
Facility Location:
Device Installed Location: 1625 UPPER JAMES ST HAMILTON L9B 1K7 ON CA

Liquid Fuel Tank Details

Overfill Protection:
Owner Account Name: OLEGS DADOCKINS
Item: FS LIQUID FUEL TANK

---

31 **7 of 10** **WNW/24.8** **224.8 / 5.00** **OLEGS DADOCKINS** **FST**
1625 UPPER JAMES ST HAMILTON L9B 1K7 ON
CA
ON

Instance No:	11117103	**Manufacturer:**	
Status:		**Serial No:**	
Cont Name:		**Ulc Standard:**	
Instance Type:		**Quantity:**	
Item:		**Unit of Measure:**	
Item Description:	FS Liquid Fuel Tank	**Fuel Type:**	Diesel
Tank Type:	Single Wall UST	**Fuel Type2:**	NULL
Install Date:	6/11/2009	**Fuel Type3:**	NULL
Install Year:	1979	**Piping Steel:**	
Years in Service:		**Piping Galvanized:**	
Model:	NULL	**Tanks Single Wall St:**	
Description:		**Piping Underground:**	
Capacity:	22700	**No Underground:**	
Tank Material:	Fiberglass (FRP)	**Panam Related:**	
Corrosion Protect:	Fiberglass	**Panam Venue:**	
Overfill Protect:			

Facility Type: FS Liquid Fuel Tank
Parent Facility Type:
Facility Location:
Device Installed Location: 1625 UPPER JAMES ST HAMILTON L9B 1K7 ON CA

Map Key	Number of Records	Direction/ Distance (m)	Elev/Diff (m)	Site	DB

Liquid Fuel Tank Details

Overfill Protection:
Owner Account Name: OLEGS DADOCKINS
Item: FS LIQUID FUEL TANK

---

31 | ***8 of 10*** | ***WNW/24.8*** | ***224.8 / 5.00*** | ***OLEGS DADOCKINS 1625 UPPER JAMES ST HAMILTON L9B 1K7 ON CA ON*** | ***FST***

Instance No: 11117043
Status:
Cont Name:
Instance Type:
Item:
Item Description: FS Liquid Fuel Tank
Tank Type: Single Wall UST
Install Date: 6/11/2009
Install Year: 1979
Years in Service:
Model: NULL
Description:
Capacity: 22700
Tank Material: Fiberglass (FRP)
Corrosion Protect: Fiberglass
Overfill Protect:
Facility Type: FS Liquid Fuel Tank
Parent Facility Type:
Facility Location:
Device Installed Location: 1625 UPPER JAMES ST HAMILTON L9B 1K7 ON CA

Manufacturer:
Serial No:
Ulc Standard:
Quantity:
Unit of Measure:
Fuel Type: Gasoline
Fuel Type2: NULL
Fuel Type3: NULL
Piping Steel:
Piping Galvanized:
Tanks Single Wall St:
Piping Underground:
No Underground:
Panam Related:
Panam Venue:

Liquid Fuel Tank Details

Overfill Protection:
Owner Account Name: OLEGS DADOCKINS
Item: FS LIQUID FUEL TANK

---

31 | ***9 of 10*** | ***WNW/24.8*** | ***224.8 / 5.00*** | ***OLEGS DADOCKINS 1625 UPPER JAMES ST HAMILTON L9B 1K7 ON CA ON*** | ***FST***

Instance No: 11116987
Status:
Cont Name:
Instance Type:
Item:
Item Description: FS Liquid Fuel Tank
Tank Type: Single Wall UST
Install Date: 6/11/2009
Install Year: 1979
Years in Service:
Model: NULL
Description:
Capacity: 22700
Tank Material: Fiberglass (FRP)
Corrosion Protect: Fiberglass
Overfill Protect:
Facility Type: FS Liquid Fuel Tank
Parent Facility Type:
Facility Location:
Device Installed Location: 1625 UPPER JAMES ST HAMILTON L9B 1K7 ON CA

Manufacturer:
Serial No:
Ulc Standard:
Quantity:
Unit of Measure:
Fuel Type: Gasoline
Fuel Type2: NULL
Fuel Type3: NULL
Piping Steel:
Piping Galvanized:
Tanks Single Wall St:
Piping Underground:
No Underground:
Panam Related:
Panam Venue:

Liquid Fuel Tank Details

Overfill Protection:
Owner Account Name: OLEGS DADOCKINS
Item: FS LIQUID FUEL TANK

---

31 | ***10 of 10*** | ***WNW/24.8*** | ***224.8 / 5.00*** | ***OLEGS DADOCKINS***
1625 UPPER JAMES ST HAMILTON L9B 1K7 ON CA
ON | ***FST***

Instance No: 11117015
Status:
Cont Name:
Instance Type:
Item:
Item Description: FS Liquid Fuel Tank
Tank Type: Single Wall UST
Install Date: 6/11/2009
Install Year: 1979
Years in Service:
Model: NULL
Description:
Capacity: 22700
Tank Material: Fiberglass (FRP)
Corrosion Protect: Fiberglass
Overfill Protect:
Facility Type: FS Liquid Fuel Tank
Parent Facility Type:
Facility Location:
Device Installed Location: 1625 UPPER JAMES ST HAMILTON L9B 1K7 ON CA

Manufacturer:
Serial No:
Ulc Standard:
Quantity:
Unit of Measure:
Fuel Type: Gasoline
Fuel Type2: NULL
Fuel Type3: NULL
Piping Steel:
Piping Galvanized:
Tanks Single Wall St:
Piping Underground:
No Underground:
Panam Related:
Panam Venue:

Liquid Fuel Tank Details

Overfill Protection:
Owner Account Name: OLEGS DADOCKINS
Item: FS LIQUID FUEL TANK

---

32 | ***1 of 16*** | ***WNW/24.8*** | ***224.8 / 5.00*** | ***SHELL CANADA PRODUCTS LTD.***
SHELL STATION AT 1625 UPPER JAMES
SERVICE STATION
HAMILTON CITY ON L9B 1K7 | ***SPL***

Ref No: 67869
Year:
Incident Dt: 3/10/1992
Dt MOE Arvl on Scn:
MOE Reported Dt: 3/10/1992
Dt Document Closed:
Site No:
Facility Name:
MOE Response:
Site County/District:
Site Geo Ref Meth:
Site District Office:
Nearest Watercourse:
Site Name:
Site Address:
Site Region:
Site Municipality: HAMILTON CITY
Site Lot:
Site Conc:

Municipality No: 16101
Nature of Damage:
Discharger Report:
Material Group:
Health/Env Conseq:
Agency Involved: FIRE DEPT., WORKS DEPT.

Site Geo Ref Accu:	
Site Map Datum:	
Northing:	
Easting:	
Incident Cause:	PIPE/HOSE LEAK
Incident Event:	
Environment Impact:	NOT ANTICIPATED
Nature of Impact:	
Contaminant Qty:	
System Facility Address:	
Client Name:	
Client Type:	
Call Report Locatn Geodata:	
Contaminant Code:	
Contaminant Name:	
Contaminant Limit 1:	
Contam Limit Freq 1:	
Contaminant UN No 1:	
Receiving Medium:	LAND / WATER
Receiving Environment:	
Incident Reason:	ERROR
Incident Summary:	SHELL STATION - 22 L OF GASOLINE TO PAVEMENT & SEWER BY CUSTOMER.
Activity Preceding Spill:	
Property 2nd Watershed:	
Property Tertiary Watershed:	
Sector Type:	
SAC Action Class:	
Source Type:	

---

32 | ***2 of 16*** | ***WNW/24.8*** | ***224.8 / 5.00*** | ***DYKSTRA SHELL***
1625 UPPER JAMES ST
HAMILTON ON L9B1K7 | ***PRT***

Location ID:	20120
Type:	retail
Expiry Date:	1995-07-31
Capacity (L):	113500
Licence #:	0076363571

---

32 | ***3 of 16*** | ***WNW/24.8*** | ***224.8 / 5.00*** | ***DYKSTRA SHELL***
1625 UPPER JAMES ST
HAMILTON ON L9B 1K7 | ***RST***

Headcode:	01186800
Headcode Desc:	SERVICE STATIONS-GASOLINE, OIL & NATURAL GAS
Phone:	9053857699
List Name:	
Description:	

---

32 | ***4 of 16*** | ***WNW/24.8*** | ***224.8 / 5.00*** | ***SHELL CANADA PRODUCTS LTD.***
SHELL SERVICE STATION C09523, 1625 UPPER JAMES ST. SERVICE STATION
HAMILTON CITY ON L9B 1K7 | ***SPL***

Ref No:	224137	***Municipality No:***	16103
Year:		***Nature of Damage:***	
Incident Dt:	4/17/2002	***Discharger Report:***	
Dt MOE Arvl on Scn:		***Material Group:***	
MOE Reported Dt:	4/17/2002	***Health/Env Conseq:***	
Dt Document Closed:		***Agency Involved:***	HAMILTON SPILLS RESPONSE

Map Key	Number of Records	Direction/ Distance (m)	Elev/Diff (m)	Site	DB

Site No:
Facility Name:
MOE Response:
Site County/District:
Site Geo Ref Meth:
Site District Office:
Nearest Watercourse:
Site Name:
Site Address:
Site Region:
Site Municipality: HAMILTON CITY
Site Lot:
Site Conc:
Site Geo Ref Accu:
Site Map Datum:
Northing:
Easting:
Incident Cause: OTHER CONTAINER LEAK
Incident Event:
Environment Impact: NOT ANTICIPATED
Nature of Impact: Water course or lake
Contaminant Qty:
System Facility Address:
Client Name:
Client Type:
Call Report Locatn Geodata:
Contaminant Code:
Contaminant Name:
Contaminant Limit 1:
Contam Limit Freq 1:
Contaminant UN No 1:
Receiving Medium: LAND
Receiving Environment:
Incident Reason: UNKNOWN
Incident Summary: SHELL CANADA-GREASY MATERIAL IN A FEW CATCH BASINS, ARRANGING CLEANUP
Activity Preceding Spill:
Property 2nd Watershed:
Property Tertiary Watershed:
Sector Type:
SAC Action Class:
Source Type:

32	*5 of 16*	*WNW/24.8*	*224.8 / 5.00*	***1527861 ONTARIO INC*** ***1625 UPPER JAMES ST*** ***HAMILTON ON L9B 1K7***	*FSTH*

License Issue Date: 3/3/2006
Tank Status: Licensed
Tank Status As Of: August 2007
Operation Type: Retail Fuel Outlet
Facility Type: Gasoline Station - Self Serve

--Details--
Status: Active
Year of Installation: 1990
Corrosion Protection:
Capacity: 22700
Tank Fuel Type: Liquid Fuel Single Wall UST - Gasoline

Status: Active
Year of Installation: 1990
Corrosion Protection:
Capacity: 22700

Tank Fuel Type: Liquid Fuel Single Wall UST - Gasoline

Status: Active
Year of Installation: 1990
Corrosion Protection:
Capacity: 22700
Tank Fuel Type: Liquid Fuel Single Wall UST - Gasoline

Status: Active
Year of Installation: 1990
Corrosion Protection:
Capacity: 22700
Tank Fuel Type: Liquid Fuel Single Wall UST - Gasoline

Status: Active
Year of Installation: 1990
Corrosion Protection:
Capacity: 22700
Tank Fuel Type: Liquid Fuel Single Wall UST - Diesel

---

32 | **6 of 16** | **WNW/24.8** | **224.8 / 5.00** | **1625 Upper James St. Hamilton ON** | **SPL**

Ref No: 2637-74BH7K
Year:
Incident Dt:
Dt MOE Arvl on Scn:
MOE Reported Dt: 6/19/2007
Dt Document Closed: 1/2/2008
Site No:
Facility Name:
MOE Response: No Field Response
Site County/District:
Site Geo Ref Meth:
Site District Office:
Nearest Watercourse:
Site Name: Shell gas Station<UNOFFICIAL>
Site Address:
Site Region:
Site Municipality: Hamilton
Site Lot:
Site Conc:
Site Geo Ref Accu:
Site Map Datum:
Northing:
Easting:
Incident Cause: Pipe Or Hose Leak
Incident Event:
Environment Impact: Not Anticipated
Nature of Impact: Soil Contamination
Contaminant Qty: Unknown other - see incident description
System Facility Address:
Client Name:
Client Type:
Call Report Locatn Geodata:
Contaminant Code: 12
Contaminant Name: GASOLINE
Contaminant Limit 1:
Contam Limit Freq 1:
Contaminant UN No 1:
Receiving Medium: Land
Receiving Environment:
Incident Reason: Equipment Failure - Malfunction of system components
Incident Summary: TSSA: FSB-Shell gas station-3 line tests failed

Municipality No:
Nature of Damage:
Discharger Report:
Material Group: Oil
Health/Env Conseq:
Agency Involved:

Map Key	Number of Records	Direction/ Distance (m)	Elev/Diff (m)	Site	DB

Activity Preceding Spill:
Property 2nd Watershed:
Property Tertiary Watershed:
Sector Type: Service Station
SAC Action Class:
Source Type:

32	7 of 16	WNW/24.8	224.8 / 5.00	**OLEGS DADOCKINS** **1625 UPPER JAMES ST** **HAMILTON ON L9B 1K7**	FSTH

License Issue Date: 2/15/2008 3:22:00 PM
Tank Status: Pending Renewal
Tank Status As Of: December 2008
Operation Type: Retail Fuel Outlet
Facility Type: Gasoline Station - Self Serve

--Details--
Status: Active
Year of Installation: 1979
Corrosion Protection:
Capacity: 22700
Tank Fuel Type: Liquid Fuel Single Wall UST - Gasoline

Status: Active
Year of Installation: 1979
Corrosion Protection:
Capacity: 22700
Tank Fuel Type: Liquid Fuel Single Wall UST - Gasoline

Status: Active
Year of Installation: 1979
Corrosion Protection:
Capacity: 22700
Tank Fuel Type: Liquid Fuel Single Wall UST - Gasoline

Status: Active
Year of Installation: 1979
Corrosion Protection:
Capacity: 22700
Tank Fuel Type: Liquid Fuel Single Wall UST - Gasoline

Status: Active
Year of Installation: 1979
Corrosion Protection:
Capacity: 22700
Tank Fuel Type: Liquid Fuel Single Wall UST - Diesel

32	8 of 16	WNW/24.8	224.8 / 5.00	**Shell Canada Products** **1625 Upper James Street** **Hamilton ON L9B 1K7**	GEN

Generator No: ON4029206
SIC Code: 447110
SIC Description: Gasoline Stations with Convenience Stores
Approval Years: 07,08
PO Box No:
Country:
Status:
Co Admin:
Choice of Contact:

Phone No Admin:
Contaminated Facility:
MHSW Facility:

Detail(s)

Waste Class: 221
Waste Class Name: LIGHT FUELS

---

32 | ***9 of 16*** | ***WNW/24.8*** | ***224.8 / 5.00*** | ***OLEGS DADOCKINS 1625 UPPER JAMES ST HAMILTON ON L9B 1K7*** | ***DTNK***

Delisted Expired Fuel Safety Facilities

Instance No: 9959462
Status: EXPIRED
Instance ID:
Instance Type: FS Facility
Instance Creation Dt:
Instance Install Dt:
Item Description:
Manufacturer:
Model:
Serial No:
ULC Standard:
Quantity:
Unit of Measure:
Overfill Prot Type:
Creation Date:
Next Periodic Str DT:
TSSA Base Sched Cycle 2:
TSSAMax Hazard Rank 1:
TSSA Risk Based Periodic Yn:
TSSA Volume of Directives:
TSSA Periodic Exempt:
TSSA Statutory Interval:
TSSA Recd Insp Interva:
TSSA Recd Tolerance:
TSSA Program Area:
TSSA Program Area 2:
Description:
Original Source: EXP
Record Date: Up to May 2013

Expired Date: 8/25/2010 9:04
Max Hazard Rank:
Facility Location:
Facility Type:
Fuel Type 2:
Fuel Type 3:
Panam Related:
Panam Venue Nm:
External Identifier:
Item:
Piping Steel:
Piping Galvanized:
Tank Single Wall St:
Piping Underground:
Tank Underground:
Source:

---

32 | ***10 of 16*** | ***WNW/24.8*** | ***224.8 / 5.00*** | ***OLEGS DADOCKINS 1625 UPPER JAMES ST HAMILTON ON*** | ***DTNK***

Delisted Expired Fuel Safety Facilities

Instance No: 11117002
Status: EXPIRED
Instance ID: 69374
Instance Type: FS Piping
Instance Creation Dt:
Instance Install Dt:
Item Description:

Expired Date:
Max Hazard Rank:
Facility Location:
Facility Type:
Fuel Type 2:
Fuel Type 3:
Panam Related:

Map Key	Number of Records	Direction/ Distance (m)	Elev/Diff (m)	Site	DB

Manufacturer:
Model:
Serial No:
ULC Standard:
Quantity:
Unit of Measure:
Overfill Prot Type:
Creation Date:
Next Periodic Str DT:
TSSA Base Sched Cycle 2:
TSSAMax Hazard Rank 1:
TSSA Risk Based Periodic Yn:
TSSA Volume of Directives:
TSSA Periodic Exempt:
TSSA Statutory Interval:
TSSA Recd Insp Interva:
TSSA Recd Tolerance:
TSSA Program Area:
TSSA Program Area 2:
Description: FS Piping
Original Source: EXP
Record Date: Up to Mar 2012

Panam Venue Nm:
External Identifier:
Item:
Piping Steel:
Piping Galvanized:
Tank Single Wall St:
Piping Underground:
Tank Underground:
Source:

32	***11 of 16***	***WNW/24.8***	***224.8 / 5.00***	***OLEGS DADOCKINS*** ***1625 UPPER JAMES ST*** ***HAMILTON ON***	***DTNK***

Delisted Expired Fuel Safety Facilities

Instance No: 11117115
Status: EXPIRED
Instance ID: 70038
Instance Type: FS Piping
Instance Creation Dt:
Instance Install Dt:
Item Description:
Manufacturer:
Model:
Serial No:
ULC Standard:
Quantity:
Unit of Measure:
Overfill Prot Type:
Creation Date:
Next Periodic Str DT:
TSSA Base Sched Cycle 2:
TSSAMax Hazard Rank 1:
TSSA Risk Based Periodic Yn:
TSSA Volume of Directives:
TSSA Periodic Exempt:
TSSA Statutory Interval:
TSSA Recd Insp Interva:
TSSA Recd Tolerance:
TSSA Program Area:
TSSA Program Area 2:
Description: FS Piping
Original Source: EXP
Record Date: Up to Mar 2012

Expired Date:
Max Hazard Rank:
Facility Location:
Facility Type:
Fuel Type 2:
Fuel Type 3:
Panam Related:
Panam Venue Nm:
External Identifier:
Item:
Piping Steel:
Piping Galvanized:
Tank Single Wall St:
Piping Underground:
Tank Underground:
Source:

32	***12 of 16***	***WNW/24.8***	***224.8 / 5.00***	***OLEGS DADOCKINS*** ***1625 UPPER JAMES ST***	***DTNK***

HAMILTON ON

Delisted Expired Fuel Safety Facilities

Instance No:	11117058	**Expired Date:**	
Status:	EXPIRED	**Max Hazard Rank:**	
Instance ID:	69999	**Facility Location:**	
Instance Type:	FS Piping	**Facility Type:**	
Instance Creation Dt:		**Fuel Type 2:**	
Instance Install Dt:		**Fuel Type 3:**	
Item Description:		**Panam Related:**	
Manufacturer:		**Panam Venue Nm:**	
Model:		**External Identifier:**	
Serial No:		**Item:**	
ULC Standard:		**Piping Steel:**	
Quantity:		**Piping Galvanized:**	
Unit of Measure:		**Tank Single Wall St:**	
Overfill Prot Type:		**Piping Underground:**	
Creation Date:		**Tank Underground:**	
Next Periodic Str DT:		**Source:**	
TSSA Base Sched Cycle 2:			
TSSAMax Hazard Rank 1:			
TSSA Risk Based Periodic Yn:			
TSSA Volume of Directives:			
TSSA Periodic Exempt:			
TSSA Statutory Interval:			
TSSA Recd Insp Interva:			
TSSA Recd Tolerance:			
TSSA Program Area:			
TSSA Program Area 2:			
Description:	FS Piping		
Original Source:	EXP		
Record Date:	Up to Mar 2012		

Map Key	Number of Records	Direction/ Distance (m)	Elev/Diff (m)	Site	DB
32	13 of 16	WNW/24.8	224.8 / 5.00	OLEGS DADOCKINS 1625 UPPER JAMES ST HAMILTON ON	DTNK

Delisted Expired Fuel Safety Facilities

Instance No:	11117030	**Expired Date:**	
Status:	EXPIRED	**Max Hazard Rank:**	
Instance ID:	69983	**Facility Location:**	
Instance Type:	FS Piping	**Facility Type:**	
Instance Creation Dt:		**Fuel Type 2:**	
Instance Install Dt:		**Fuel Type 3:**	
Item Description:		**Panam Related:**	
Manufacturer:		**Panam Venue Nm:**	
Model:		**External Identifier:**	
Serial No:		**Item:**	
ULC Standard:		**Piping Steel:**	
Quantity:		**Piping Galvanized:**	
Unit of Measure:		**Tank Single Wall St:**	
Overfill Prot Type:		**Piping Underground:**	
Creation Date:		**Tank Underground:**	
Next Periodic Str DT:		**Source:**	
TSSA Base Sched Cycle 2:			
TSSAMax Hazard Rank 1:			
TSSA Risk Based Periodic Yn:			

Map Key	Number of Records	Direction/ Distance (m)	Elev/Diff (m)	Site	DB

TSSA Volume of Directives:
TSSA Periodic Exempt:
TSSA Statutory Interval:
TSSA Recd Insp Interva:
TSSA Recd Tolerance:
TSSA Program Area:
TSSA Program Area 2:
Description: FS Piping
Original Source: EXP
Record Date: Up to Mar 2012

Map Key	Number of Records	Direction/ Distance (m)	Elev/Diff (m)	Site	DB
32	14 of 16	WNW/24.8	224.8 / 5.00	OLEGS DADOCKINS 1625 UPPER JAMES ST HAMILTON ON	DTNK

Delisted Expired Fuel Safety Facilities

Instance No: 11117084
Status: EXPIRED
Instance ID: 70275
Instance Type: FS Piping
Instance Creation Dt:
Instance Install Dt:
Item Description:
Manufacturer:
Model:
Serial No:
ULC Standard:
Quantity:
Unit of Measure:
Overfill Prot Type:
Creation Date:
Next Periodic Str DT:
TSSA Base Sched Cycle 2:
TSSAMax Hazard Rank 1:
TSSA Risk Based Periodic Yn:
TSSA Volume of Directives:
TSSA Periodic Exempt:
TSSA Statutory Interval:
TSSA Recd Insp Interva:
TSSA Recd Tolerance:
TSSA Program Area:
TSSA Program Area 2:
Description: FS Piping
Original Source: EXP
Record Date: Up to Mar 2012

Expired Date:
Max Hazard Rank:
Facility Location:
Facility Type:
Fuel Type 2:
Fuel Type 3:
Panam Related:
Panam Venue Nm:
External Identifier:
Item:
Piping Steel:
Piping Galvanized:
Tank Single Wall St:
Piping Underground:
Tank Underground:
Source:

Map Key	Number of Records	Direction/ Distance (m)	Elev/Diff (m)	Site	DB
32	15 of 16	WNW/24.8	224.8 / 5.00	Shell Canada Products 1625 Upper James Street Hamilton ON	GEN

Generator No: ON4029206
SIC Code: 447110
SIC Description: Gasoline Stations with Convenience Stores
Approval Years: 2009
PO Box No:
Country:
Status:
Co Admin:
Choice of Contact:
Phone No Admin:

Map Key	Number of Records	Direction/ Distance (m)	Elev/Diff (m)	Site	DB

Contaminated Facility:
MHSW Facility:

Detail(s)

Waste Class: 221
Waste Class Name: LIGHT FUELS

Map Key	Number of Records	Direction/ Distance (m)	Elev/Diff (m)	Site	DB
32	16 of 16	WNW/24.8	224.8 / 5.00	**Shell Canada Products** **1625 Upper James Street** **Hamilton ON**	GEN

Generator No: ON9353167
SIC Code: 447190
SIC Description: Other Gasoline Stations
Approval Years: 2009
PO Box No:
Country:
Status:
Co Admin:
Choice of Contact:
Phone No Admin:
Contaminated Facility:
MHSW Facility:

Detail(s)

Waste Class: 221
Waste Class Name: LIGHT FUELS

Map Key	Number of Records	Direction/ Distance (m)	Elev/Diff (m)	Site	DB
33	1 of 5	E/25.2	219.8 / 0.00	**New Dawn Medical Services** **675 Rymal Road East, Unit 2A** **Hamilton ON L8W1B5**	GEN

Generator No: ON7426589
SIC Code:
SIC Description:
Approval Years: As of Jul 2020
PO Box No:
Country: Canada
Status: Registered
Co Admin:
Choice of Contact:
Phone No Admin:
Contaminated Facility:
MHSW Facility:

Detail(s)

Waste Class: 261 P
Waste Class Name: Pharmaceuticals

Map Key	Number of Records	Direction/ Distance (m)	Elev/Diff (m)	Site	DB
33	2 of 5	E/25.2	219.8 / 0.00	**New Dawn Medical Services** **675 Rymal Road East, Unit 2A** **Hamilton ON L8W1B5**	GEN

Generator No: ON7426589
SIC Code:
SIC Description:
Approval Years: As of Jan 2021
PO Box No:

Country: Canada
Status: Registered
Co Admin:
Choice of Contact:
Phone No Admin:
Contaminated Facility:
MHSW Facility:

Detail(s)

Waste Class: 261 P
Waste Class Name: Pharmaceuticals

---

33 | ***3 of 5*** | ***E/25.2*** | ***219.8 / 0.00*** | ***No Frills<UNOFFICIAL>***
675 Rymal Rd E
Hamilton ON L8W 1B5 | ***SPL***

Ref No: 2522-BQ6TE6
Year:
Incident Dt: 2020/06/01
Dt MOE Arvl on Scn:
MOE Reported Dt: 2020/06/01
Dt Document Closed: 2020/12/10
Site No: 4396-B9TNTF
Facility Name:
MOE Response: No
Site County/District: NA
Site Geo Ref Meth: NA
Site District Office: Hamilton - District
Nearest Watercourse:
Site Name: 675 Rymal Road East Hamilton
Site Address: 675 Rymal Rd E
Site Region: West Central
Site Municipality: Hamilton
Site Lot:
Site Conc: NA
Site Geo Ref Accu: NA
Site Map Datum: NA
Northing: NA
Easting: NA
Incident Cause:
Incident Event: Leak/Break
Environment Impact:
Nature of Impact:
Contaminant Qty: 244.94 kg
System Facility Address:
Client Name: No Frills<UNOFFICIAL>
Client Type:
Call Report Locatn Geodata:
Contaminant Code: 38
Contaminant Name: REFRIGERANT GAS, N.O.S.
Contaminant Limit 1:
Contam Limit Freq 1:
Contaminant UN No 1: 1078
Receiving Medium:
Receiving Environment: Air
Incident Reason: Equipment Failure
Incident Summary: No Frills: 244.94kgs of R744 to atm
Activity Preceding Spill:
Property 2nd Watershed:
Property Tertiary Watershed:
Sector Type: Miscellaneous Communal
SAC Action Class:
Source Type: Valve/Fitting/Piping
Municipality No:
Nature of Damage:
Discharger Report:
Material Group:
Health/Env Conseq: 2 - Minor Environment
Agency Involved:

Map Key	Number of Records	Direction/ Distance (m)	Elev/Diff (m)	Site	DB
33	4 of 5	E/25.2	219.8 / 0.00	2681914 Ontario Inc Sherman IDA Pharmacy 2-675 Rymal Road East Hamilton ON L8W 1B5	GEN

Generator No: ON8351748
SIC Code:
SIC Description:
Approval Years: As of Oct 2022
PO Box No:
Country: Canada
Status: Registered
Co Admin:
Choice of Contact:
Phone No Admin:
Contaminated Facility:
MHSW Facility:

Detail(s)

Waste Class: 261 A
Waste Class Name: PHARMACEUTICALS

Waste Class: 312 P
Waste Class Name: PATHOLOGICAL WASTES

Map Key	Number of Records	Direction/ Distance (m)	Elev/Diff (m)	Site	DB
33	5 of 5	E/25.2	219.8 / 0.00	675 Rymal Rd. East, HAMILTON HAMILTON ON	SPL

Ref No: 1-26W8ZX
Year:
Incident Dt: 9/29/2022 7:44:37 PM
Dt MOE Arvl on Scn:
MOE Reported Dt: 9/29/2022 7:44:37 PM
Dt Document Closed:
Site No:
Facility Name:
MOE Response: Desktop Response
Site County/District:
Site Geo Ref Meth:
Site District Office: Hamilton District Office
Nearest Watercourse:
Site Name:
Site Address: 675 Rymal Rd. East, HAMILTON
Site Region:
Site Municipality: HAMILTON
Site Lot:
Site Conc:
Site Geo Ref Accu:
Site Map Datum:
Northing:
Easting:
Incident Cause:
Incident Event: Leak/Break
Environment Impact: 1 Minor Impact
Nature of Impact:
Contaminant Qty: 204.117 kilogram (kg)
System Facility Address:
Client Name:
Client Type:
Call Report Locatn Geodata: {"integration_ids":["PR00001082782"],"wkts":["POINT (-79.8626900000 43.1953900000)"],"creation_date":"2022-09-29"}

Municipality No:
Nature of Damage:
Discharger Report:
Material Group:
Health/Env Conseq: 0 No Impact
Agency Involved:

Contaminant Code:
Contaminant Name: REFRIGERANT GASES (N.O.S.)
Contaminant Limit 1:
Contam Limit Freq 1:
Contaminant UN No 1:
Receiving Medium:
Receiving Environment: Air
Incident Reason:
Incident Summary: TSSA BPV: 204 kg R744 to Air
Activity Preceding Spill:
Property 2nd Watershed: Lake Ontario and Niagara Peninsula
Property Tertiary Watershed: 02HA - Niagara
Sector Type: REFRIGERATED WAREHOUSING AND STORAGE
SAC Action Class:
Source Type:

---

34 | **1 of 1** | **WNW/25.7** | **215.9 / -3.97** | **MAJESTIC CONTRACTORS LIMITED**
401 RYMAL ROAD EAST
HAMILTON ON L0R 1P0 | **GEN**

Generator No: ON0014100
SIC Code: 4219
SIC Description: OTHER SITE WORK
Approval Years: 98,99,00,01
PO Box No:
Country:
Status:
Co Admin:
Choice of Contact:
Phone No Admin:
Contaminated Facility:
MHSW Facility:

Detail(s)

Waste Class: 252
Waste Class Name: WASTE OILS & LUBRICANTS

---

35 | **1 of 1** | **WNW/25.8** | **214.9 / -4.94** | **YMCA of Hamilton Burlington Brantford**
356 Rymal Road East
Hamilton ON L9B 1C2 | **GEN**

Generator No: ON3215194
SIC Code: 713940
SIC Description: Fitness and Recreational Sports Centres
Approval Years: 2010
PO Box No:
Country:
Status:
Co Admin:
Choice of Contact:
Phone No Admin:
Contaminated Facility:
MHSW Facility:

Detail(s)

Waste Class: 252
Waste Class Name: WASTE OILS & LUBRICANTS

Waste Class: 251
Waste Class Name: OIL SKIMMINGS & SLUDGES

Map Key	Number of Records	Direction/ Distance (m)	Elev/Diff (m)	Site	DB
36	1 of 2	ESE/26.2	195.4 / -24.47	ROGER ZANETTIN 1361 RYMAL RD E,,HAMILTON,ON,L8W 3N1,CA ON	PINC

Incident Id:
Incident No: 1426868
Incident Reported Dt: 7/2/2014
Type: FS-Pipeline Incident
Status Code:
Tank Status: Pipeline Damage Reason Est
Task No:
Spills Action Centre:
Fuel Type:
Fuel Occurrence Tp:
Date of Occurrence:
Occurrence Start Dt:
Depth:
Customer Acct Name: ROGER ZANETTIN
Incident Address: 1361 RYMAL RD E,,HAMILTON,ON,L8W 3N1,CA
Operation Type:
Pipeline Type:
Regulator Type:
Summary:
Reported By:
Affiliation:
Occurrence Desc:
Damage Reason:
Notes:

Pipe Material:
Fuel Category:
Health Impact:
Environment Impact:
Property Damage:
Service Interrupt:
Enforce Policy:
Public Relation:
Pipeline System:
PSIG:
Attribute Category:
Regulator Location:
Method Details:

Map Key	Number of Records	Direction/ Distance (m)	Elev/Diff (m)	Site	DB
36	2 of 2	ESE/26.2	195.4 / -24.47	Union Gas Limited 1361 Rymal Rd. East Hamilton ON	SPL

Ref No: 8127-9LMJVJ
Year:
Incident Dt: 2014/07/02
Dt MOE Arvl on Scn:
MOE Reported Dt: 2014/07/02
Dt Document Closed: 2014/07/15
Site No: NA
Facility Name:
MOE Response: Not Moe mandate
Site County/District:
Site Geo Ref Meth:
Site District Office:
Nearest Watercourse:
Site Name: 1361 Rymal Rd. East<UNOFFICIAL>
Site Address: 1361 Rymal Rd. East
Site Region:
Site Municipality: Hamilton
Site Lot:
Site Conc:
Site Geo Ref Accu:
Site Map Datum:
Northing:
Easting:
Incident Cause: Leak/Break
Incident Event:
Environment Impact: Confirmed
Nature of Impact: Air Pollution
Contaminant Qty: 0 other - see incident description
System Facility Address:

Municipality No:
Nature of Damage:
Discharger Report:
Material Group:
Health/Env Conseq:
Agency Involved:

Client Name:	Union Gas Limited
Client Type:	
Call Report Locatn Geodata:	
Contaminant Code:	35
Contaminant Name:	NATURAL GAS (METHANE)
Contaminant Limit 1:	
Contam Limit Freq 1:	
Contaminant UN No 1:	
Receiving Medium:	
Receiving Environment:	
Incident Reason:	Operator/Human Error
Incident Summary:	TSSA FSB: 4" plastic linestrike
Activity Preceding Spill:	
Property 2nd Watershed:	
Property Tertiary Watershed:	
Sector Type:	Pipeline/Components
SAC Action Class:	TSSA - Fuel Safety Branch - Hydrocarbon Fuel Release/Spill
Source Type:	

---

37 | **1 of 1** | **ESE/27.1** | **219.8 / 0.00** | **Mountain Memorials**
676 Rymal Rd E
Hamilton ON L8W 1B3 | **SCT**

Established:	1995
Plant Size (ft²):	4000
Employment:	

--Details--

Description:	Other Concrete Product Manufacturing
SIC/NAICS Code:	327390
Description:	All Other Non-Metallic Mineral Product Manufacturing
SIC/NAICS Code:	327990
Description:	China, Glassware, Crockery and Pottery Wholesaler-Distributors
SIC/NAICS Code:	414310
Description:	Electrical Wiring and Construction Supplies Wholesaler-Distributors
SIC/NAICS Code:	416110
Description:	Other Specialty-Line Building Supplies Wholesaler-Distributors
SIC/NAICS Code:	416390
Description:	All Other Wholesaler-Distributors
SIC/NAICS Code:	418990

---

38 | **1 of 1** | **ESE/27.6** | **210.6 / -9.27** | **14 Derby Street, Hamilton ON** | **PINC**

Incident Id:	2798306	**Pipe Material:**	Plastic
Incident No:	641598	**Fuel Category:**	Natural Gas
Incident Reported Dt:		**Health Impact:**	No
Type:	FS-Pipeline Incident	**Environment Impact:**	No
Status Code:	Pipeline Damage Reason Est	**Property Damage:**	No
Tank Status:	RC Established	**Service Interrupt:**	No
Task No:	3438209	**Enforce Policy:**	Yes
Spills Action Centre:		**Public Relation:**	No
Fuel Type:	Natural Gas	**Pipeline System:**	
Fuel Occurrence Tp:	Pipeline Strike	**PSIG:**	35
Date of Occurrence:	8/8/2011 0:00	**Attribute Category:**	FS-Perform P-line Inc Invest
Occurrence Start Dt:	2011/08/08	**Regulator Location:**	

Depth: 18 **Method Details:** E-mail
Customer Acct Name:
Incident Address:
Operation Type: Construction Site (excluding pipeline strike)
Pipeline Type: Service / Riser Distribution Pipeline
Regulator Type:
Summary: 14 Derby Street, Hamilton - Pipeline Hit
Reported By: Phil Bruni - Union Gas
Affiliation: Industry Stakeholder (Licensee/Registration/Certificate Holder, Facility Owner, etc.)
Occurrence Desc:
Damage Reason: None of the above, Please Explain
Notes: no locates

---

39 | **1 of 1** | **ESE/27.9** | **195.8 / -24.00** | **Mountain Memorials**
1380 Rymal Rd E
Hamilton ON L8W 3N1 | **SCT**

Established: 01-AUG-95
Plant Size (ft²): 4000
Employment:

--Details--
Description: Other Concrete Product Manufacturing
SIC/NAICS Code: 327390

Description: All Other Non-Metallic Mineral Product Manufacturing
SIC/NAICS Code: 327990

Description: China, Glassware, Crockery and Pottery Wholesaler-Distributors
SIC/NAICS Code: 414310

Description: All Other Wholesaler-Distributors
SIC/NAICS Code: 418990

Description: Electrical Wiring and Construction Supplies Wholesaler-Distributors
SIC/NAICS Code: 416110

Description: Other Specialty-Line Building Supplies Wholesaler-Distributors
SIC/NAICS Code: 416390

Description: All Other Wholesaler-Distributors
SIC/NAICS Code: 418990

---

40 | **1 of 28** | **WNW/28.0** | **217.0 / -2.80** | **CITY OF HAMILTON PUBLIC WORKS FLEET SERVICES**
308 RYMAL RD E
HAMILTON ON L9B 1C2 | **PRT**

Location ID: 6033
Type: private
Expiry Date:
Capacity (L): 70000.00
Licence #: 0001036182

---

40 | **2 of 28** | **WNW/28.0** | **217.0 / -2.80** | **SUPERIOR PROPANE INC**
308 RYMAL RD E
HAMILTON ON L9B1B8 | **PRT**

Location ID: 6033
Type: retail

Map Key	Number of Records	Direction/ Distance (m)	Elev/Diff (m)	Site	DB

Expiry Date: 1993-05-31
Capacity (L): 1000
Licence #: 0076363423

Map Key	Number of Records	Direction/ Distance (m)	Elev/Diff (m)	Site	DB
40	3 of 28	WNW/28.0	217.0 / -2.80	HAMILTON, CORP. OF THE CITY OF 308 RYMAL ROAD WEST C/O 71 MAIN ST. WEST PO BOX 2040 HAMILTON ON L9B 1B8	GEN

Generator No: ON0062422
SIC Code: 8371
SIC Description: TRANSPORTATION ADMIN
Approval Years: 89,90
PO Box No:
Country:
Status:
Co Admin:
Choice of Contact:
Phone No Admin:
Contaminated Facility:
MHSW Facility:

Detail(s)

Waste Class: 213
Waste Class Name: PETROLEUM DISTILLATES

Waste Class: 252
Waste Class Name: WASTE OILS & LUBRICANTS

Map Key	Number of Records	Direction/ Distance (m)	Elev/Diff (m)	Site	DB
40	4 of 28	WNW/28.0	217.0 / -2.80	HAMILTON, CORPORATION OF THE CITY OF 308 RYMAL ROAD EAST HAMILTON ON L9B 1C2	GEN

Generator No: ON0062422
SIC Code: 8371
SIC Description: TRANSPORTATION ADMIN
Approval Years: 92,93,94,95,96,97,98,99,00
PO Box No:
Country:
Status:
Co Admin:
Choice of Contact:
Phone No Admin:
Contaminated Facility:
MHSW Facility:

Detail(s)

Waste Class: 145
Waste Class Name: PAINT/PIGMENT/COATING RESIDUES

Waste Class: 148
Waste Class Name: INORGANIC LABORATORY CHEMICALS

Waste Class: 211
Waste Class Name: AROMATIC SOLVENTS

Waste Class: 212
Waste Class Name: ALIPHATIC SOLVENTS

Waste Class: 213

Waste Class Name: PETROLEUM DISTILLATES

Waste Class: 221
Waste Class Name: LIGHT FUELS

Waste Class: 242
Waste Class Name: HALOGENATED PESTICIDES

Waste Class: 263
Waste Class Name: ORGANIC LABORATORY CHEMICALS

Waste Class: 251
Waste Class Name: OIL SKIMMINGS & SLUDGES

Waste Class: 252
Waste Class Name: WASTE OILS & LUBRICANTS

Waste Class: 261
Waste Class Name: PHARMACEUTICALS

Waste Class: 331
Waste Class Name: WASTE COMPRESSED GASES

---

40 | ***5 of 28*** | ***WNW/28.0*** | ***217.0 / -2.80*** | ***HAMILTON, CITY OF***
308 RYMAL ROAD EAST
HAMILTON ON L9B 1C2 | ***GEN***

Generator No: ON0062422
SIC Code: 8371
SIC Description: TRANSPORTATION ADMIN.
Approval Years: 01,02,03,04,05,06,07,08
PO Box No:
Country:
Status:
Co Admin:
Choice of Contact:
Phone No Admin:
Contaminated Facility:
MHSW Facility:

Detail(s)

Waste Class: 150
Waste Class Name: INERT INORGANIC WASTES

Waste Class: 145
Waste Class Name: PAINT/PIGMENT/COATING RESIDUES

Waste Class: 148
Waste Class Name: INORGANIC LABORATORY CHEMICALS

Waste Class: 211
Waste Class Name: AROMATIC SOLVENTS

Waste Class: 212
Waste Class Name: ALIPHATIC SOLVENTS

Waste Class: 213
Waste Class Name: PETROLEUM DISTILLATES

Waste Class: 221
Waste Class Name: LIGHT FUELS

Waste Class: 242

Map Key	Number of Records	Direction/ Distance (m)	Elev/Diff (m)	Site	DB

Waste Class Name: HALOGENATED PESTICIDES

Waste Class: 251
Waste Class Name: OIL SKIMMINGS & SLUDGES

Waste Class: 252
Waste Class Name: WASTE OILS & LUBRICANTS

Waste Class: 261
Waste Class Name: PHARMACEUTICALS

Waste Class: 263
Waste Class Name: ORGANIC LABORATORY CHEMICALS

Waste Class: 312
Waste Class Name: PATHOLOGICAL WASTES

Waste Class: 331
Waste Class Name: WASTE COMPRESSED GASES

40	6 of 28	WNW/28.0	217.0 / -2.80	CITY OF HAMILTON 308 RYMAL RD Hamilton ON L9B 1C2	GEN

Generator No: ON6339258
SIC Code: 561490
SIC Description: Other Business Support Services
Approval Years: 04
PO Box No:
Country:
Status:
Co Admin:
Choice of Contact:
Phone No Admin:
Contaminated Facility:
MHSW Facility:

40	7 of 28	WNW/28.0	217.0 / -2.80	CITY OF HAMILTON DIRECTOR, FLEET SERVICES 308 RYMAL RD W HAMILTON ON L9B 1B8	FSTH

License Issue Date: 7/6/2001
Tank Status: Licensed
Tank Status As Of: August 2007
Operation Type: Private Fuel Outlet
Facility Type: Gasoline Station - Self Serve

--Details--
Status: Active
Year of Installation: 1989
Corrosion Protection:
Capacity: 9000
Tank Fuel Type: Liquid Fuel Single Wall UST - Gasoline

Status: Active
Year of Installation: 1989
Corrosion Protection:
Capacity: 45000
Tank Fuel Type: Liquid Fuel Single Wall UST - Diesel

Map Key	Number of Records	Direction/ Distance (m)	Elev/Diff (m)	Site	DB
40	8 of 28	WNW/28.0	217.0 / -2.80	City of Hamilton-Public Works Department 308 Rymal Road Hamilton ON	GEN

Generator No: ON9707325
SIC Code: 913910
SIC Description: Other Local Municipal and Regional Public Administ
Approval Years: 06,07,08
PO Box No:
Country:
Status:
Co Admin:
Choice of Contact:
Phone No Admin:
Contaminated Facility:
MHSW Facility:

Detail(s)

Waste Class: 263
Waste Class Name: ORGANIC LABORATORY CHEMICALS

Waste Class: 252
Waste Class Name: WASTE OILS & LUBRICANTS

Waste Class: 145
Waste Class Name: PAINT/PIGMENT/COATING RESIDUES

Waste Class: 147
Waste Class Name: CHEMICAL FERTILIZER WASTES

Waste Class: 148
Waste Class Name: INORGANIC LABORATORY CHEMICALS

Waste Class: 267
Waste Class Name: ORGANIC ACIDS

Waste Class: 331
Waste Class Name: WASTE COMPRESSED GASES

Map Key	Number of Records	Direction/ Distance (m)	Elev/Diff (m)	Site	DB
40	9 of 28	WNW/28.0	217.0 / -2.80	CITY OF HAMILTON DIRECTOR, FLEET SERVICES 308 RYMAL RD W HAMILTON ON L9B 1B8	FSTH

License Issue Date: 7/6/2001
Tank Status: Licensed
Tank Status As Of: December 2008
Operation Type: Private Fuel Outlet
Facility Type: Gasoline Station - Self Serve

--Details--
Status: Active
Year of Installation: 1989
Corrosion Protection:
Capacity: 9000
Tank Fuel Type: Liquid Fuel Single Wall UST - Gasoline

Status: Active
Year of Installation: 1989
Corrosion Protection:
Capacity: 45000
Tank Fuel Type: Liquid Fuel Single Wall UST - Diesel

Map Key	Number of Records	Direction/ Distance (m)	Elev/Diff (m)	Site	DB

40 **10 of 28** **WNW/28.0** **217.0 / -2.80** **308 RYMAL ROAD EAST HAMILTON ON L9B 1C2** **HINC**

External File Num:	FS INC 0707-03813
Fuel Occurrence Type:	Pipeline Strike
Date of Occurrence:	7/11/2007
Fuel Type Involved:	Natural Gas
Status Desc:	Completed - Causal Analysis(End)
Job Type Desc:	Incident/Near-Miss Occurrence (FS)
Oper. Type Involved:	Construction Site (pipeline strike)
Service Interruptions:	Yes
Property Damage:	No
Fuel Life Cycle Stage:	Transmission, Distribution and Transportation
Root Cause:	Root Cause: Equipment/Material/Component:No Procedures:No Maintenance:No Design:No Training:No Management:No Human Factors:Yes
Reported Details:	
Fuel Category:	Gaseous Fuel
Occurrence Type:	Incident
Affiliation:	Industry Stakeholder (Licensee/Registration/Certificate Holder, Facility Owner, etc.)
County Name:	Hamilton
Approx. Quant. Rel:	
Nearby body of water:	
Enter Drainage Syst.:	
Approx. Quant. Unit:	
Environmental Impact:	

40 **11 of 28** **WNW/28.0** **217.0 / -2.80** **HAMILTON, CITY OF 308 RYMAL ROAD EAST HAMILTON ON L9B 1C2** **GEN**

Generator No:	ON0062422
SIC Code:	913150
SIC Description:	Municipal Regulatory Services
Approval Years:	2009
PO Box No:	
Country:	
Status:	
Co Admin:	
Choice of Contact:	
Phone No Admin:	
Contaminated Facility:	
MHSW Facility:	

Detail(s)

Waste Class:	145
Waste Class Name:	PAINT/PIGMENT/COATING RESIDUES
Waste Class:	148
Waste Class Name:	INORGANIC LABORATORY CHEMICALS
Waste Class:	150
Waste Class Name:	INERT INORGANIC WASTES
Waste Class:	211
Waste Class Name:	AROMATIC SOLVENTS
Waste Class:	212
Waste Class Name:	ALIPHATIC SOLVENTS

Waste Class: 213
Waste Class Name: PETROLEUM DISTILLATES

Waste Class: 221
Waste Class Name: LIGHT FUELS

Waste Class: 242
Waste Class Name: HALOGENATED PESTICIDES

Waste Class: 251
Waste Class Name: OIL SKIMMINGS & SLUDGES

Waste Class: 252
Waste Class Name: WASTE OILS & LUBRICANTS

Waste Class: 261
Waste Class Name: PHARMACEUTICALS

Waste Class: 263
Waste Class Name: ORGANIC LABORATORY CHEMICALS

Waste Class: 312
Waste Class Name: PATHOLOGICAL WASTES

Waste Class: 331
Waste Class Name: WASTE COMPRESSED GASES

Map Key	Number of Records	Direction/ Distance (m)	Elev/Diff (m)	Site	DB
40	12 of 28	WNW/28.0	217.0 / -2.80	HAMILTON, CITY OF 308 RYMAL ROAD EAST HAMILTON ON L9B 1C2	GEN

Generator No: ON0062422
SIC Code: 913150
SIC Description: Municipal Regulatory Services
Approval Years: 2010
PO Box No:
Country:
Status:
Co Admin:
Choice of Contact:
Phone No Admin:
Contaminated Facility:
MHSW Facility:

Detail(s)

Waste Class: 212
Waste Class Name: ALIPHATIC SOLVENTS

Waste Class: 251
Waste Class Name: OIL SKIMMINGS & SLUDGES

Waste Class: 213
Waste Class Name: PETROLEUM DISTILLATES

Waste Class: 312
Waste Class Name: PATHOLOGICAL WASTES

Waste Class: 211
Waste Class Name: AROMATIC SOLVENTS

Waste Class: 148
Waste Class Name: INORGANIC LABORATORY CHEMICALS

Map Key	Number of Records	Direction/ Distance (m)	Elev/Diff (m)	Site	DB

Waste Class: 145
Waste Class Name: PAINT/PIGMENT/COATING RESIDUES

Waste Class: 252
Waste Class Name: WASTE OILS & LUBRICANTS

Waste Class: 150
Waste Class Name: INERT INORGANIC WASTES

Waste Class: 221
Waste Class Name: LIGHT FUELS

Waste Class: 261
Waste Class Name: PHARMACEUTICALS

Waste Class: 242
Waste Class Name: HALOGENATED PESTICIDES

Waste Class: 331
Waste Class Name: WASTE COMPRESSED GASES

Waste Class: 263
Waste Class Name: ORGANIC LABORATORY CHEMICALS

40	13 of 28	WNW/28.0	217.0 / -2.80	CITY OF HAMILTON FLEET AND FACILITIES 308 RYMAL ROAD EAST HAMILTON ON L9B 1C2	GEN

Generator No: ON7851672
SIC Code: 913910
SIC Description:
Approval Years: 2011
PO Box No:
Country:
Status:
Co Admin:
Choice of Contact:
Phone No Admin:
Contaminated Facility:
MHSW Facility:

40	14 of 28	WNW/28.0	217.0 / -2.80	CITY OF HAMILTON 308 RYMAL ROAD EAST HAMILTON ON L9B 1C2	GEN

Generator No: ON0062422
SIC Code: 913150
SIC Description: Municipal Regulatory Services
Approval Years: 2011
PO Box No:
Country:
Status:
Co Admin:
Choice of Contact:
Phone No Admin:
Contaminated Facility:
MHSW Facility:

Detail(s)

Waste Class: 252
Waste Class Name: WASTE OILS & LUBRICANTS

Waste Class: 221
Waste Class Name: LIGHT FUELS

Waste Class: 263
Waste Class Name: ORGANIC LABORATORY CHEMICALS

Waste Class: 150
Waste Class Name: INERT INORGANIC WASTES

Waste Class: 211
Waste Class Name: AROMATIC SOLVENTS

Waste Class: 251
Waste Class Name: OIL SKIMMINGS & SLUDGES

Waste Class: 148
Waste Class Name: INORGANIC LABORATORY CHEMICALS

Waste Class: 242
Waste Class Name: HALOGENATED PESTICIDES

Waste Class: 213
Waste Class Name: PETROLEUM DISTILLATES

Waste Class: 312
Waste Class Name: PATHOLOGICAL WASTES

Waste Class: 145
Waste Class Name: PAINT/PIGMENT/COATING RESIDUES

Waste Class: 261
Waste Class Name: PHARMACEUTICALS

Waste Class: 331
Waste Class Name: WASTE COMPRESSED GASES

Waste Class: 212
Waste Class Name: ALIPHATIC SOLVENTS

40	15 of 28	WNW/28.0	217.0 / -2.80	CITY OF HAMILTON 308 RYMAL ROAD EAST HAMILTON ON L9B 1C2	GEN

Generator No: ON0062422
SIC Code: 913150
SIC Description: Municipal Regulatory Services
Approval Years: 2012
PO Box No:
Country:
Status:
Co Admin:
Choice of Contact:
Phone No Admin:
Contaminated Facility:
MHSW Facility:

Detail(s)

Waste Class: 242
Waste Class Name: HALOGENATED PESTICIDES

Waste Class: 221
Waste Class Name: LIGHT FUELS

Waste Class: 148
Waste Class Name: INORGANIC LABORATORY CHEMICALS

Waste Class: 150
Waste Class Name: INERT INORGANIC WASTES

Waste Class: 145
Waste Class Name: PAINT/PIGMENT/COATING RESIDUES

Waste Class: 211
Waste Class Name: AROMATIC SOLVENTS

Waste Class: 212
Waste Class Name: ALIPHATIC SOLVENTS

Waste Class: 213
Waste Class Name: PETROLEUM DISTILLATES

Waste Class: 251
Waste Class Name: OIL SKIMMINGS & SLUDGES

Waste Class: 331
Waste Class Name: WASTE COMPRESSED GASES

Waste Class: 261
Waste Class Name: PHARMACEUTICALS

Waste Class: 263
Waste Class Name: ORGANIC LABORATORY CHEMICALS

Waste Class: 312
Waste Class Name: PATHOLOGICAL WASTES

Waste Class: 252
Waste Class Name: WASTE OILS & LUBRICANTS

---

40 | ***16 of 28*** | ***WNW/28.0*** | ***217.0 / -2.80*** | ***CITY OF HAMILTON***
308 RYMAL ROAD EAST
HAMILTON ON | ***GEN***

Generator No: ON0062422
SIC Code: 913150
SIC Description:
Approval Years: 2013
PO Box No:
Country:
Status:
Co Admin:
Choice of Contact:
Phone No Admin:
Contaminated Facility:
MHSW Facility:

Detail(s)

Waste Class: 251
Waste Class Name: OIL SKIMMINGS & SLUDGES

Waste Class: 212
Waste Class Name: ALIPHATIC SOLVENTS

Waste Class: 312
Waste Class Name: PATHOLOGICAL WASTES

Waste Class:	150
Waste Class Name:	INERT INORGANIC WASTES
Waste Class:	252
Waste Class Name:	WASTE OILS & LUBRICANTS
Waste Class:	263
Waste Class Name:	ORGANIC LABORATORY CHEMICALS
Waste Class:	221
Waste Class Name:	LIGHT FUELS
Waste Class:	148
Waste Class Name:	INORGANIC LABORATORY CHEMICALS
Waste Class:	242
Waste Class Name:	HALOGENATED PESTICIDES
Waste Class:	213
Waste Class Name:	PETROLEUM DISTILLATES
Waste Class:	145
Waste Class Name:	PAINT/PIGMENT/COATING RESIDUES
Waste Class:	261
Waste Class Name:	PHARMACEUTICALS
Waste Class:	211
Waste Class Name:	AROMATIC SOLVENTS
Waste Class:	331
Waste Class Name:	WASTE COMPRESSED GASES

40 **17 of 28** **WNW/28.0** **217.0 / -2.80** **308 RYMAL ROAD EAST, HAMILTON ON** **INC**

Incident No:	1534334	**Any Health Impact:**	No
Incident ID:		**Any Enviro Impact:**	No
Instance No:		**Service Interrupted:**	Yes
Status Code:		**Was Prop Damaged:**	Yes
Attribute Category:	FS-Perform L1 Incident Insp	**Reside App. Type:**	
Context:		**Commer App. Type:**	
Date of Occurrence:	2014/12/02 00:00:00	**Indus App. Type:**	
Time of Occurrence:	NULL	**Institut App. Type:**	
Incident Created On:		**Venting Type:**	
Instance Creation Dt:		**Vent Conn Mater:**	
Instance Install Dt:		**Vent Chimney Mater:**	
Occur Insp Start Date:	2014/12/05 00:00:00	**Pipeline Type:**	
Approx Quant Rel:		**Pipeline Involved:**	
Tank Capacity:		**Pipe Material:**	
Fuels Occur Type:	Vapour Release	**Depth Ground Cover:**	
Fuel Type Involved:	Natural Gas	**Regulator Location:**	
Enforcement Policy:	NULL	**Regulator Type:**	
Prc Escalation Req:	NULL	**Operation Pressure:**	
Tank Material Type:		**Liquid Prop Make:**	
Tank Storage Type:		**Liquid Prop Model:**	
Tank Location Type:		**Liquid Prop Serial No:**	
Pump Flow Rate Cap:		**Liquid Prop Notes:**	
Task No:	5280447	**Equipment Type:**	
Notes:		**Equipment Model:**	
Drainage System:		**Serial No:**	
Sub Surface Contam.:		**Cylinder Capacity:**	
Aff Prop Use Water:		**Cylinder Cap Units:**	
Contam. Migrated:		**Cylinder Mat Type:**	
Contact Natural Env:		**Near Body of Water:**	

Incident Location: 308 RYMAL ROAD EAST, HAMILTON - VAPOUR RELEASE
Occurence Narrative: NULL
Operation Type Involved: Institution (including hospital, school, govt building, etc.)
Item:
Item Description:
Device Installed Location:

Map Key	Number of Records	Direction/ Distance (m)	Elev/Diff (m)	Site	DB
40	18 of 28	WNW/28.0	217.0 / -2.80	**Union Gas Limited** **308 Rymal Rd E City of Hamilton - Public Works Yard** **Hamilton ON L9B 1C2**	SPL

Ref No: 4280-9RESKS
Year:
Incident Dt: 2014/12/02
Dt MOE Arvl on Scn:
MOE Reported Dt: 2014/12/02
Dt Document Closed: 2014/12/20
Site No: 5237-824Q6C
Facility Name:
MOE Response: N
Site County/District:
Site Geo Ref Meth: NA
Site District Office:
Nearest Watercourse:
Site Name: 308 Rymal Road East
Site Address: 308 Rymal Rd E City of Hamilton - Public Works Yard
Site Region:
Site Municipality: Hamilton
Site Lot:
Site Conc:
Site Geo Ref Accu: NA
Site Map Datum: NA
Northing: NA
Easting: NA
Incident Cause: Leak/Break
Incident Event:
Environment Impact:
Nature of Impact: Air
Contaminant Qty: 0 other - see incident description
System Facility Address:
Client Name: Union Gas Limited
Client Type:
Call Report Locatn Geodata:
Contaminant Code: 35
Contaminant Name: NATURAL GAS (METHANE)
Contaminant Limit 1:
Contam Limit Freq 1:
Contaminant UN No 1:
Receiving Medium:
Receiving Environment:
Incident Reason: Operator/Human Error
Incident Summary: TSSA - Hamilton Works Yard heaters damaged
Activity Preceding Spill:
Property 2nd Watershed:
Property Tertiary Watershed:
Sector Type: Pipeline/Components
SAC Action Class: TSSA - Fuel Safety Branch - Hydrocarbon Fuel Release/Spill
Source Type:

Map Key	Number of Records	Direction/ Distance (m)	Elev/Diff (m)	Site	DB
40	19 of 28	WNW/28.0	217.0 / -2.80	**CITY OF HAMILTON** **308 RYMAL ROAD EAST**	GEN

HAMILTON ON L9B 1C2

Generator No: ON0062422
SIC Code: 913150
SIC Description: 913150
Approval Years: 2016
PO Box No:
Country: Canada
Status:
Co Admin: Clark Euale
Choice of Contact: CO_ADMIN
Phone No Admin: 905-546-2424 Ext.4315
Contaminated Facility: No
MHSW Facility: No

Detail(s)

Waste Class: 145
Waste Class Name: PAINT/PIGMENT/COATING RESIDUES

Waste Class: 263
Waste Class Name: ORGANIC LABORATORY CHEMICALS

Waste Class: 261
Waste Class Name: PHARMACEUTICALS

Waste Class: 331
Waste Class Name: WASTE COMPRESSED GASES

Waste Class: 150
Waste Class Name: INERT INORGANIC WASTES

Waste Class: 213
Waste Class Name: PETROLEUM DISTILLATES

Waste Class: 242
Waste Class Name: HALOGENATED PESTICIDES

Waste Class: 212
Waste Class Name: ALIPHATIC SOLVENTS

Waste Class: 252
Waste Class Name: WASTE OILS & LUBRICANTS

Waste Class: 251
Waste Class Name: OIL SKIMMINGS & SLUDGES

Waste Class: 148
Waste Class Name: INORGANIC LABORATORY CHEMICALS

Waste Class: 211
Waste Class Name: AROMATIC SOLVENTS

Waste Class: 312
Waste Class Name: PATHOLOGICAL WASTES

Waste Class: 221
Waste Class Name: LIGHT FUELS

40	***20 of 28***	***WNW/28.0***	***217.0 / -2.80***	***CITY OF HAMILTON 308 RYMAL ROAD EAST HAMILTON ON L9B 1C2***	***GEN***

Generator No:	ON0062422
SIC Code:	913150
SIC Description:	913150
Approval Years:	2015
PO Box No:	
Country:	Canada
Status:	
Co Admin:	Clark Euale
Choice of Contact:	CO_ADMIN
Phone No Admin:	905-546-2424 Ext.4315
Contaminated Facility:	No
MHSW Facility:	No

Detail(s)

Waste Class:	251
Waste Class Name:	OIL SKIMMINGS & SLUDGES
Waste Class:	312
Waste Class Name:	PATHOLOGICAL WASTES
Waste Class:	261
Waste Class Name:	PHARMACEUTICALS
Waste Class:	211
Waste Class Name:	AROMATIC SOLVENTS
Waste Class:	242
Waste Class Name:	HALOGENATED PESTICIDES
Waste Class:	331
Waste Class Name:	WASTE COMPRESSED GASES
Waste Class:	150
Waste Class Name:	INERT INORGANIC WASTES
Waste Class:	213
Waste Class Name:	PETROLEUM DISTILLATES
Waste Class:	148
Waste Class Name:	INORGANIC LABORATORY CHEMICALS
Waste Class:	212
Waste Class Name:	ALIPHATIC SOLVENTS
Waste Class:	252
Waste Class Name:	WASTE OILS & LUBRICANTS
Waste Class:	145
Waste Class Name:	PAINT/PIGMENT/COATING RESIDUES
Waste Class:	221
Waste Class Name:	LIGHT FUELS
Waste Class:	263
Waste Class Name:	ORGANIC LABORATORY CHEMICALS

40	***21 of 28***	***WNW/28.0***	***217.0 / -2.80***	***CITY OF HAMILTON*** ***308 RYMAL ROAD EAST*** ***HAMILTON ON L9B 1C2***	***GEN***

Generator No:	ON0062422
SIC Code:	913150
SIC Description:	913150

Approval Years: 2014
PO Box No:
Country: Canada
Status:
Co Admin: Charlene McKay
Choice of Contact: CO_ADMIN
Phone No Admin: 905-546-2424 Ext.7023
Contaminated Facility: No
MHSW Facility: No

Detail(s)

Waste Class: 251
Waste Class Name: OIL SKIMMINGS & SLUDGES

Waste Class: 252
Waste Class Name: WASTE OILS & LUBRICANTS

Waste Class: 211
Waste Class Name: AROMATIC SOLVENTS

Waste Class: 148
Waste Class Name: INORGANIC LABORATORY CHEMICALS

Waste Class: 263
Waste Class Name: ORGANIC LABORATORY CHEMICALS

Waste Class: 221
Waste Class Name: LIGHT FUELS

Waste Class: 261
Waste Class Name: PHARMACEUTICALS

Waste Class: 212
Waste Class Name: ALIPHATIC SOLVENTS

Waste Class: 213
Waste Class Name: PETROLEUM DISTILLATES

Waste Class: 242
Waste Class Name: HALOGENATED PESTICIDES

Waste Class: 331
Waste Class Name: WASTE COMPRESSED GASES

Waste Class: 312
Waste Class Name: PATHOLOGICAL WASTES

Waste Class: 150
Waste Class Name: INERT INORGANIC WASTES

Waste Class: 145
Waste Class Name: PAINT/PIGMENT/COATING RESIDUES

Map Key	Number of Records	Direction/ Distance (m)	Elev/Diff (m)	Site	DB
40	22 of 28	WNW/28.0	217.0 / -2.80	CITY OF HAMILTON FMCP 308 RYMAL ROAD EAST HAMILTON ON L9B 1C2	GEN

Generator No: ON0062422
SIC Code:
SIC Description:
Approval Years: As of Dec 2018
PO Box No:
Country: Canada

Status: Registered
Co Admin:
Choice of Contact:
Phone No Admin:
Contaminated Facility:
MHSW Facility:

Detail(s)

Waste Class: 145 I
Waste Class Name: Wastes from the use of pigments, coatings and paints

Waste Class: 150 L
Waste Class Name: Inert organic wastes

Waste Class: 212 L
Waste Class Name: Aliphatic solvents and residues

Waste Class: 212 T
Waste Class Name: Aliphatic solvents and residues

Waste Class: 221 L
Waste Class Name: Light fuels

Waste Class: 251 L
Waste Class Name: Waste oils/sludges (petroleum based)

Waste Class: 252 L
Waste Class Name: Waste crankcase oils and lubricants

Waste Class: 331 I
Waste Class Name: Waste compressed gases including cylinders

40	23 of 28	WNW/28.0	217.0 / -2.80	CITY OF HAMILTON FMCP 308 RYMAL ROAD EAST HAMILTON ON L9B 1C2	GEN

Generator No: ON0062422
SIC Code:
SIC Description:
Approval Years: As of Jul 2020
PO Box No:
Country: Canada
Status: Registered
Co Admin:
Choice of Contact:
Phone No Admin:
Contaminated Facility:
MHSW Facility:

Detail(s)

Waste Class: 150 L
Waste Class Name: Inert organic wastes

Waste Class: 331 I
Waste Class Name: Waste compressed gases including cylinders

Waste Class: 252 L
Waste Class Name: Waste crankcase oils and lubricants

Waste Class: 251 L
Waste Class Name: Waste oils/sludges (petroleum based)

Waste Class: 221 L
Waste Class Name: Light fuels

Waste Class: 145 I
Waste Class Name: Wastes from the use of pigments, coatings and paints

Waste Class: 212 T
Waste Class Name: Aliphatic solvents and residues

Waste Class: 212 L
Waste Class Name: Aliphatic solvents and residues

---

40 | **24 of 28** | **WNW/28.0** | **217.0 / -2.80** | **308 Rymal Rd. East Hamilton ON** | **SPL**

Ref No: 2836-BB768B
Year:
Incident Dt: 4/12/2019
Dt MOE Arvl on Scn:
MOE Reported Dt: 4/12/2019
Dt Document Closed: 5/30/2019
Site No: NA
Facility Name:
MOE Response: No
Site County/District:
Site Geo Ref Meth:
Site District Office: Hamilton - District
Nearest Watercourse:
Site Name: YMCA/Mixed Use Facility<UNOFFICIAL>
Site Address: 308 Rymal Rd. East
Site Region: West Central
Site Municipality: Hamilton
Site Lot:
Site Conc:
Site Geo Ref Accu:
Site Map Datum:
Northing: 4783519.03
Easting: 591076.32
Incident Cause:
Incident Event: Overflow/Surcharge
Environment Impact:
Nature of Impact:
Contaminant Qty: 0 other - see incident description
System Facility Address:
Client Name:
Client Type:
Call Report Locatn Geodata:
Contaminant Code: 99
Contaminant Name: WATER
Contaminant Limit 1:
Contam Limit Freq 1:
Contaminant UN No 1: n/a
Receiving Medium:
Receiving Environment: Surface Water; Source Water Zone
Incident Reason: Unknown / N/A
Incident Summary: City of Hamilton: Surging Private Sewer, Water to Private CB
Activity Preceding Spill:
Property 2nd Watershed:
Property Tertiary Watershed:
Sector Type: Miscellaneous Communal
SAC Action Class: Watercourse Spills
Source Type: Sewer (Private or Municipal)

Municipality No:
Nature of Damage:
Discharger Report:
Material Group:
Health/Env Conseq: 2 - Minor Environment
Agency Involved:

Map Key	Number of Records	Direction/ Distance (m)	Elev/Diff (m)	Site	DB
40	25 of 28	WNW/28.0	217.0 / -2.80	CITY OF HAMILTON FMCP 308 RYMAL ROAD EAST HAMILTON ON L9B 1C2	GEN

Generator No: ON0062422
SIC Code:
SIC Description:
Approval Years: As of Nov 2021
PO Box No:
Country: Canada
Status: Registered
Co Admin:
Choice of Contact:
Phone No Admin:
Contaminated Facility:
MHSW Facility:

Detail(s)

Waste Class: 212 L
Waste Class Name: Aliphatic solvents and residues

Waste Class: 145 I
Waste Class Name: Wastes from the use of pigments, coatings and paints

Waste Class: 252 L
Waste Class Name: Waste crankcase oils and lubricants

Waste Class: 212 T
Waste Class Name: Aliphatic solvents and residues

Waste Class: 150 L
Waste Class Name: Inert organic wastes

Waste Class: 221 L
Waste Class Name: Light fuels

Waste Class: 251 L
Waste Class Name: Waste oils/sludges (petroleum based)

Waste Class: 331 I
Waste Class Name: Waste compressed gases including cylinders

Map Key	Number of Records	Direction/ Distance (m)	Elev/Diff (m)	Site	DB
40	26 of 28	WNW/28.0	217.0 / -2.80	City of Hamilton 308 Rymal Road E Hamilton ON	SPL

Ref No: 5851-BNGPMG
Year:
Incident Dt: 2020/04/08
Dt MOE Arvl on Scn:
MOE Reported Dt: 2020/04/08
Dt Document Closed: 2020/12/10
Site No: NA
Facility Name:
MOE Response: No
Site County/District:
Site Geo Ref Meth:
Site District Office: Hamilton - District
Nearest Watercourse:
Site Name: Stormwater pond<UNOFFICIAL>
Site Address: 308 Rymal Road E
Site Region: West Central

Municipality No:
Nature of Damage:
Discharger Report:
Material Group:
Health/Env Conseq: 2 - Minor Environment
Agency Involved:

Site Municipality:	Hamilton
Site Lot:	
Site Conc:	
Site Geo Ref Accu:	
Site Map Datum:	
Northing:	4783519
Easting:	591076
Incident Cause:	
Incident Event:	Unknown / N/A
Environment Impact:	
Nature of Impact:	
Contaminant Qty:	0 other - see incident description
System Facility Address:	
Client Name:	City of Hamilton
Client Type:	Municipal Government
Call Report Locatn Geodata:	
Contaminant Code:	27
Contaminant Name:	OIL ADDITIVES
Contaminant Limit 1:	
Contam Limit Freq 1:	
Contaminant UN No 1:	n/a
Receiving Medium:	
Receiving Environment:	Land; Surface Water
Incident Reason:	Unknown / N/A
Incident Summary:	C of H: oily sheen on stormwater pond
Activity Preceding Spill:	
Property 2nd Watershed:	
Property Tertiary Watershed:	
Sector Type:	Unknown / N/A
SAC Action Class:	Primary Assessment of Spills
Source Type:	Unknown / N/A

40	***27 of 28***	***WNW/28.0***	***217.0 / -2.80***	***CITY OF HAMILTON FMCP 308 RYMAL ROAD EAST HAMILTON ON L9B 1C2***	***GEN***

Generator No:	ON0062422
SIC Code:	
SIC Description:	
Approval Years:	As of Oct 2022
PO Box No:	
Country:	Canada
Status:	Registered
Co Admin:	
Choice of Contact:	
Phone No Admin:	
Contaminated Facility:	
MHSW Facility:	

Detail(s)

Waste Class:	331 I
Waste Class Name:	WASTE COMPRESSED GASES
Waste Class:	145 I
Waste Class Name:	PAINT/PIGMENT/COATING RESIDUES
Waste Class:	252 L
Waste Class Name:	WASTE OILS & LUBRICANTS
Waste Class:	212 T
Waste Class Name:	ALIPHATIC SOLVENTS

Waste Class: 221 L
Waste Class Name: LIGHT FUELS

Waste Class: 212 L
Waste Class Name: ALIPHATIC SOLVENTS

Waste Class: 150 L
Waste Class Name: INERT INORGANIC WASTES

Waste Class: 251 L
Waste Class Name: OIL SKIMMINGS & SLUDGES

---

40 | **28 of 28** | **WNW/28.0** | **217.0 / -2.80** | **308 Rymal Rd E, Hamilton HAMILTON ON** | **SPL**

Ref No: 1-1P94R9
Year:
Incident Dt: 3/24/2022 6:30:18 AM
Dt MOE Arvl on Scn:
MOE Reported Dt: 3/24/2022 7:15:45 AM
Dt Document Closed: 4/11/2022 12:16:05 PM
Site No:
Facility Name:
MOE Response: Desktop Response
Site County/District:
Site Geo Ref Meth:
Site District Office: Hamilton District Office
Nearest Watercourse:
Site Name:
Site Address: 308 Rymal Rd E, Hamilton
Site Region:
Site Municipality: HAMILTON
Site Lot:
Site Conc:
Site Geo Ref Accu:
Site Map Datum:
Northing:
Easting:
Incident Cause:
Incident Event: Leak/Break
Environment Impact: 0 No Impact
Nature of Impact:
Contaminant Qty: 0 other - see notes
System Facility Address:
Client Name:
Client Type:
Call Report Locatn Geodata: {"integration_ids":["PR00001138130"],"wkts":["POINT (-79.8795500000 43.1987100000)"],"creation_date":"2022-03-24"}
Contaminant Code:
Contaminant Name: DIESEL FUEL
Contaminant Limit 1:
Contam Limit Freq 1:
Contaminant UN No 1:
Receiving Medium: Land
Receiving Environment:
Incident Reason: Unknown
Incident Summary: City of Hamilton: traces of diesel in parking lot at city yard
Activity Preceding Spill: Transportation
Property 2nd Watershed: Lake Ontario and Niagara Peninsula
Property Tertiary Watershed: 02HB-Credit - 16 Mile
Sector Type: OTHER LOCAL, MUNICIPAL AND REGIONAL PUBLIC ADMINISTRATION
SAC Action Class:
Source Type: Motor Vehicle
Municipality No:
Nature of Damage:
Discharger Report:
Material Group:
Health/Env Conseq: 0 No Impact
Agency Involved:

Map Key	Number of Records	Direction/ Distance (m)	Elev/Diff (m)	Site	DB
41	1 of 7	WNW/28.3	223.5 / 3.68	CULLIGAN WATER CONDITIONING 30 RYMAL RD E UNIT A HAMILTON ON L9B 1T7	SCT

Established: 0000
Plant Size (ft²): 0
Employment: 6

--Details--
Description: PLUMBING AND HEATING EQUIPMENT AND SUPPLIES (HYDRONICS)
SIC/NAICS Code: 5074

Description: INDUSTRIAL MACHINERY AND EQUIPMENT
SIC/NAICS Code: 5084

Map Key	Number of Records	Direction/ Distance (m)	Elev/Diff (m)	Site	DB
41	2 of 7	WNW/28.3	223.5 / 3.68	Culligan 30 Rymal Rd E Unit 10 Hamilton ON L9B 1T7	SCT

Established:
Plant Size (ft²):
Employment: 13

--Details--
Description: Plumbing, Heating and Air-Conditioning Equipment and Supplies Wholesaler-Distributors
SIC/NAICS Code: 416120

Description: Industrial Machinery, Equipment and Supplies Wholesaler-Distributors
SIC/NAICS Code: 417230

Map Key	Number of Records	Direction/ Distance (m)	Elev/Diff (m)	Site	DB
41	3 of 7	WNW/28.3	223.5 / 3.68	Culligan of Canada Inc. 30 Rymal Rd E Unit 10 Hamilton ON L9B 1T7	SCT

Established:
Plant Size (ft²):
Employment: 13

--Details--
Description: Plumbing, Heating and Air-Conditioning Equipment and Supplies Wholesaler-Distributors
SIC/NAICS Code: 416120

Description: Industrial Machinery, Equipment and Supplies Wholesaler-Distributors
SIC/NAICS Code: 417230

Map Key	Number of Records	Direction/ Distance (m)	Elev/Diff (m)	Site	DB
41	4 of 7	WNW/28.3	223.5 / 3.68	Betty Kurian Drugs LTD 30 Rymal Road East, Unit# 4 Hamilton ON L9B 1T7	GEN

Generator No: ON8932739
SIC Code:
SIC Description:
Approval Years: As of Dec 2018
PO Box No:
Country: Canada
Status: Registered
Co Admin:

Choice of Contact:
Phone No Admin:
Contaminated Facility:
MHSW Facility:

Detail(s)

Waste Class: 261 A
Waste Class Name: Pharmaceuticals

Waste Class: 312 P
Waste Class Name: Pathological wastes

---

41 | ***5 of 7*** | ***WNW/28.3*** | ***223.5 / 3.68*** | ***Betty Kurian Drugs LTD***
30 Rymal Road East, Unit# 4
Hamilton ON L9B 1T7 | ***GEN***

Generator No: ON8932739
SIC Code:
SIC Description:
Approval Years: As of Jul 2020
PO Box No:
Country: Canada
Status: Registered
Co Admin:
Choice of Contact:
Phone No Admin:
Contaminated Facility:
MHSW Facility:

Detail(s)

Waste Class: 312 P
Waste Class Name: Pathological wastes

Waste Class: 261 A
Waste Class Name: Pharmaceuticals

---

41 | ***6 of 7*** | ***WNW/28.3*** | ***223.5 / 3.68*** | ***Betty Kurian Drugs LTD***
30 Rymal Road East, Unit# 4
Hamilton ON L9B 1T7 | ***GEN***

Generator No: ON8932739
SIC Code:
SIC Description:
Approval Years: As of Nov 2021
PO Box No:
Country: Canada
Status: Registered
Co Admin:
Choice of Contact:
Phone No Admin:
Contaminated Facility:
MHSW Facility:

Detail(s)

Waste Class: 312 P
Waste Class Name: Pathological wastes

Waste Class: 261 A
Waste Class Name: Pharmaceuticals

Map Key	Number of Records	Direction/ Distance (m)	Elev/Diff (m)	Site	DB
41	7 of 7	WNW/28.3	223.5 / 3.68	Betty Kurian Drugs LTD 30 Rymal Road East, Unit# 4 Hamilton ON L9B 1T7	GEN

Generator No: ON8932739
SIC Code:
SIC Description:
Approval Years: As of Oct 2022
PO Box No:
Country: Canada
Status: Registered
Co Admin:
Choice of Contact:
Phone No Admin:
Contaminated Facility:
MHSW Facility:

Detail(s)

Waste Class: 312 P
Waste Class Name: PATHOLOGICAL WASTES

Waste Class: 261 A
Waste Class Name: PHARMACEUTICALS

Map Key	Number of Records	Direction/ Distance (m)	Elev/Diff (m)	Site	DB
42	1 of 1	W/28.7	219.9 / 0.07	488 RYMAL ROAD EAST, HAMILTON ON	INC

Incident No: 1141846
Incident ID:
Instance No:
Status Code:
Attribute Category: FS-Perform L1 Incident Insp
Context:
Date of Occurrence: 2013/07/08 00:00:00
Time of Occurrence: 13:30:00
Incident Created On:
Instance Creation Dt:
Instance Install Dt:
Occur Insp Start Date: 2013/07/08 00:00:00
Approx Quant Rel:
Tank Capacity:
Fuels Occur Type: Vapour Release
Fuel Type Involved: Natural Gas
Enforcement Policy: NULL
Prc Escalation Req: NULL
Tank Material Type:
Tank Storage Type:
Tank Location Type:
Pump Flow Rate Cap:
Task No: 4542136
Notes:
Drainage System:
Sub Surface Contam.:
Aff Prop Use Water:
Contam. Migrated:
Contact Natural Env:
Incident Location: 488 RYMAL ROAD EAST, HAMILTON - VAPOUR RELEASE
Occurence Narrative: GAS LEAK
Operation Type Involved: Private Dwelling
Item:
Item Description:

Any Health Impact: No
Any Enviro Impact: No
Service Interrupted: Yes
Was Prop Damaged: No
Reside App. Type:
Commer App. Type:
Indus App. Type:
Institut App. Type:
Venting Type:
Vent Conn Mater:
Vent Chimney Mater:
Pipeline Type:
Pipeline Involved:
Pipe Material:
Depth Ground Cover:
Regulator Location:
Regulator Type:
Operation Pressure:
Liquid Prop Make:
Liquid Prop Model:
Liquid Prop Serial No:
Liquid Prop Notes:
Equipment Type:
Equipment Model:
Serial No:
Cylinder Capacity:
Cylinder Cap Units:
Cylinder Mat Type:
Near Body of Water:

Device Installed Location:

---

43 | **1 of 1** | **W/28.7** | **219.9 / 0.07** | **Union Gas Limited**
488 Rymal Rd. East
Hamilton ON | **SPL**

Ref No:	4461-99EP32	**Municipality No:**	
Year:		**Nature of Damage:**	
Incident Dt:	2013/07/08	**Discharger Report:**	
Dt MOE Arvl on Scn:		**Material Group:**	
MOE Reported Dt:	2013/07/08	**Health/Env Conseq:**	
Dt Document Closed:	2013/08/15	**Agency Involved:**	

Site No:
Facility Name:
MOE Response: Not MOE mandate
Site County/District:
Site Geo Ref Meth:
Site District Office:
Nearest Watercourse:
Site Name: Vacant house<UNOFFICIAL>
Site Address: 488 Rymal Rd. East
Site Region:
Site Municipality: Hamilton
Site Lot:
Site Conc:
Site Geo Ref Accu:
Site Map Datum:
Northing:
Easting:
Incident Cause: Leak/Break
Incident Event:
Environment Impact: Confirmed
Nature of Impact: Air Pollution
Contaminant Qty: 0 other - see incident description
System Facility Address:
Client Name: Union Gas Limited
Client Type:
Call Report Locatn Geodata:
Contaminant Code: 35
Contaminant Name: NATURAL GAS (METHANE)
Contaminant Limit 1:
Contam Limit Freq 1:
Contaminant UN No 1:
Receiving Medium:
Receiving Environment:
Incident Reason: Equipment Failure
Incident Summary: TSSA FSB: Gas leak at vacant house
Activity Preceding Spill:
Property 2nd Watershed:
Property Tertiary Watershed:
Sector Type: Pipeline/Components
SAC Action Class: TSSA - Fuel Safety Branch - Hydrocarbon Fuel Release/Spill
Source Type:

---

44 | **1 of 3** | **ESE/28.9** | **197.7 / -22.15** | **OVERHEAD CRANE SERVICE & SUPPL**
1314 RYMAL RD E
HAMILTON ON L8W 3N1 | **SCT**

Established: 1965
Plant Size (ft²):
Employment: 28

Map Key	Number of Records	Direction/ Distance (m)	Elev/Diff (m)	Site	DB

--Details--
Description: OVERHEAD TRAVELLING CRANES, HOISTS, & MONORAIL SYSTEMS
SIC/NAICS Code: 3536

---

44 ***2 of 3*** ***ESE/28.9*** ***197.7 / -22.15*** ***OVERHEAD CRANE (OUT OF BUSINESS). 29-545***
1314 RYMAL RD. E. PO BOX HANNON
HAMILTON ON L8W 3N1 ***GEN***

Generator No: ON1418000
SIC Code: 4219
SIC Description: OTHER SITE WORK
Approval Years: 92,93,96,97,98
PO Box No:
Country:
Status:
Co Admin:
Choice of Contact:
Phone No Admin:
Contaminated Facility:
MHSW Facility:

Detail(s)

Waste Class: 252
Waste Class Name: WASTE OILS & LUBRICANTS

---

44 ***3 of 3*** ***ESE/28.9*** ***197.7 / -22.15*** ***OVERHEAD CRANE SERVICE&SUPPLY CO. 29-545***
1314 RYMAL RD. E. PO BOX HANNON
HAMILTON ON L8W 3N1 ***GEN***

Generator No: ON1418000
SIC Code: 4219
SIC Description: OTHER SITE WORK
Approval Years: 94,95
PO Box No:
Country:
Status:
Co Admin:
Choice of Contact:
Phone No Admin:
Contaminated Facility:
MHSW Facility:

Detail(s)

Waste Class: 252
Waste Class Name: WASTE OILS & LUBRICANTS

---

45 ***1 of 1*** ***ESE/28.9*** ***197.9 / -21.96*** ***Union Gas Limited***
1190 Rymal Rd. E Unit 69
Hamilton ON ***SPL***

Ref No: 0710-B3XLUQ
Year:
Incident Dt: 2018/08/24
Dt MOE Arvl on Scn:
MOE Reported Dt: 2018/08/24
Dt Document Closed:
Site No: NA
Municipality No:
Nature of Damage:
Discharger Report:
Material Group:
Health/Env Conseq: 2 - Minor Environment
Agency Involved:

Facility Name:	
MOE Response:	No
Site County/District:	
Site Geo Ref Meth:	
Site District Office:	Hamilton - District
Nearest Watercourse:	
Site Name:	2 Inch Main Damage<UNOFFICIAL>
Site Address:	1190 Rymal Rd. E Unit 69
Site Region:	West Central
Site Municipality:	Hamilton
Site Lot:	
Site Conc:	
Site Geo Ref Accu:	
Site Map Datum:	
Northing:	
Easting:	
Incident Cause:	
Incident Event:	Leak/Break
Environment Impact:	
Nature of Impact:	
Contaminant Qty:	0 other - see incident description
System Facility Address:	
Client Name:	Union Gas Limited
Client Type:	Corporation
Call Report Locatn Geodata:	
Contaminant Code:	35
Contaminant Name:	NATURAL GAS (METHANE)
Contaminant Limit 1:	
Contam Limit Freq 1:	
Contaminant UN No 1:	1075
Receiving Medium:	
Receiving Environment:	Air
Incident Reason:	Operator/Human Error
Incident Summary:	TSSA/FSB: 2" Main Damage - Made Safe
Activity Preceding Spill:	
Property 2nd Watershed:	
Property Tertiary Watershed:	
Sector Type:	Miscellaneous Communal
SAC Action Class:	TSSA - Fuel Safety Branch - Hydrocarbon Fuel Release/Spill
Source Type:	Valve/Fitting/Piping

---

46 | ***1 of 25*** | ***WNW/30.8*** | ***224.8 / 5.00*** | ***FORTINO'S (UPPER JAMES) LTD.***
1550 UPPER JAMES STREET
HAMILTON ON L9B1K3 | ***PES***

Detail Licence No:	23-01-10641-0	**Operator Box:**	
Licence No:	10641	**Operator Class:**	
Status:		**Operator No:**	
Approval Date:		**Operator Type:**	
Report Source:	Legacy Licenses (Excluding TS)	**Oper Area Code:**	905
Licence Type:	Limited Vendor	**Oper Phone No:**	3839700
Licence Type Code:	23	**Operator Ext:**	
Licence Class:	01	**Operator Lot:**	
Licence Control:	0	**Oper Concession:**	
Latitude:		**Operator Region:**	2
Longitude:		**Operator District:**	1
Lot:		**Operator County:**	68
Concession:		**Op Municipality:**	
Region:	2	**Post Office Box:**	
District:	1	**MOE District:**	
County:	68	**SWP Area Name:**	
Trade Name:			
PDF URL:			

Map Key	Number of Records	Direction/ Distance (m)	Elev/Diff (m)	Site	DB
46	2 of 25	WNW/30.8	224.8 / 5.00	FORTINOS SUPERMARKET LTD. 1550 UPPER JAMES STREET HAMILTON ON L9B 1K3	GEN

Generator No: ON1826000
SIC Code: 6571
SIC Description: CAMERA/PHOTO. SUPPLY
Approval Years: 94,95,96,97,98
PO Box No:
Country:
Status:
Co Admin:
Choice of Contact:
Phone No Admin:
Contaminated Facility:
MHSW Facility:

Detail(s)

Waste Class: 264
Waste Class Name: PHOTOPROCESSING WASTES

Map Key	Number of Records	Direction/ Distance (m)	Elev/Diff (m)	Site	DB
46	3 of 25	WNW/30.8	224.8 / 5.00	FORTINO'S SUPERMARKET LTD. 1550 UPPER JAMES STREET HAMILTON ON L9B 1K3	GEN

Generator No: ON1826000
SIC Code: 6571
SIC Description: CAMERA/PHOTO. SUPPLY
Approval Years: 99,00,01
PO Box No:
Country:
Status:
Co Admin:
Choice of Contact:
Phone No Admin:
Contaminated Facility:
MHSW Facility:

Detail(s)

Waste Class: 264
Waste Class Name: PHOTOPROCESSING WASTES

Map Key	Number of Records	Direction/ Distance (m)	Elev/Diff (m)	Site	DB
46	4 of 25	WNW/30.8	224.8 / 5.00	FORTINOS (UPPER JAMES 2004) LTD. 1550 UPPER JAMES ST HAMILTON ON L9B1K3	PES

Detail Licence No:
Licence No:
Status:
Approval Date:
Report Source:
Licence Type: Limited Vendor
Licence Type Code: 23
Licence Class:
Licence Control:
Latitude:
Longitude:
Lot:
Concession:
Operator Box:
Operator Class:
Operator No:
Operator Type:
Oper Area Code:
Oper Phone No:
Operator Ext:
Operator Lot:
Oper Concession:
Operator Region:
Operator District:
Operator County:
Op Municipality:

Map Key	Number of Records	Direction/ Distance (m)	Elev/Diff (m)	Site	DB

Region:
District:
County:
Trade Name:
PDF URL:

Post Office Box:
MOE District:
SWP Area Name:

---

46 **5 of 25** **WNW/30.8** **224.8 / 5.00** **SHOPPERS DRUG MART #0975 (UPPER JAMES)** **PES**
1550 UPPER JAMES STREET
HAMILTON ON L9B1K3

Detail Licence No:
Licence No:
Status:
Approval Date:
Report Source:
Licence Type: Limited Vendor
Licence Type Code: 23
Licence Class:
Licence Control:
Latitude:
Longitude:
Lot:
Concession:
Region:
District:
County:
Trade Name:
PDF URL:

Operator Box:
Operator Class:
Operator No:
Operator Type:
Oper Area Code:
Oper Phone No:
Operator Ext:
Operator Lot:
Oper Concession:
Operator Region:
Operator District:
Operator County:
Op Municipality:
Post Office Box:
MOE District:
SWP Area Name:

---

46 **6 of 25** **WNW/30.8** **224.8 / 5.00** **VIJAY PHARMACY INC O/A SHOPPERS DRUG MART #975** **PES**
1550 UPPER JAMES ST
HAMILTON ON L9B 2L6

Detail Licence No:
Licence No:
Status:
Approval Date:
Report Source:
Licence Type: Limited Vendor
Licence Type Code: 23
Licence Class:
Licence Control:
Latitude:
Longitude:
Lot:
Concession:
Region:
District:
County:
Trade Name:
PDF URL:

Operator Box:
Operator Class:
Operator No:
Operator Type:
Oper Area Code:
Oper Phone No:
Operator Ext:
Operator Lot:
Oper Concession:
Operator Region:
Operator District:
Operator County:
Op Municipality:
Post Office Box:
MOE District:
SWP Area Name:

---

46 **7 of 25** **WNW/30.8** **224.8 / 5.00** **Fortino<UNOFFICIAL>** **SPL**
1550 Upper James
Hamilton ON L9B 2L6

Ref No: 4628-69AEYG
Year:
Incident Dt: 2/3/2005

Municipality No:
Nature of Damage:
Discharger Report: 0

Dt MOE Arvl on Scn:		**Material Group:**	Gases/Particulate
MOE Reported Dt:	2/3/2005	**Health/Env Conseq:**	
Dt Document Closed:		**Agency Involved:**	
Site No:			
Facility Name:			
MOE Response:			
Site County/District:			
Site Geo Ref Meth:			
Site District Office:	Hamilton		
Nearest Watercourse:			
Site Name:	Fortino <UNOFFICIAL>		
Site Address:			
Site Region:			
Site Municipality:	Hamilton		
Site Lot:			
Site Conc:			
Site Geo Ref Accu:			
Site Map Datum:			
Northing:			
Easting:			
Incident Cause:	Valve / Fitting Leak Or Failure		
Incident Event:			
Environment Impact:	Confirmed		
Nature of Impact:			
Contaminant Qty:			
System Facility Address:			
Client Name:	Fortino<UNOFFICIAL>		
Client Type:			
Call Report Locatn Geodata:			
Contaminant Code:			
Contaminant Name:	REFRIGERANT R-507		
Contaminant Limit 1:			
Contam Limit Freq 1:			
Contaminant UN No 1:			
Receiving Medium:	Air		
Receiving Environment:			
Incident Reason:	Other - Reason not otherwise defined		
Incident Summary:	Fortino - Refrigerant Leak - Faxed Report		
Activity Preceding Spill:			
Property 2nd Watershed:			
Property Tertiary Watershed:			
Sector Type:			
SAC Action Class:	Spill to Air		
Source Type:			

46 | ***8 of 25*** | ***WNW/30.8*** | ***224.8 / 5.00*** | ***1550 Upper James Street Hamilton ON L9B 2L6*** | ***SPL***

Ref No:	6562-68KLWU	**Municipality No:**	
Year:		**Nature of Damage:**	
Incident Dt:	1/3/2005	**Discharger Report:**	0
Dt MOE Arvl on Scn:		**Material Group:**	Gases/Particulate
MOE Reported Dt:	1/12/2005	**Health/Env Conseq:**	
Dt Document Closed:		**Agency Involved:**	
Site No:			
Facility Name:			
MOE Response:			
Site County/District:			
Site Geo Ref Meth:			
Site District Office:	Hamilton		
Nearest Watercourse:			
Site Name:	Fortino's Upper James<UNOFFICIAL>		
Site Address:			
Site Region:			

Site Municipality: Hamilton
Site Lot:
Site Conc:
Site Geo Ref Accu:
Site Map Datum:
Northing:
Easting:
Incident Cause: Discharge or Emission to Air
Incident Event:
Environment Impact: Not Anticipated
Nature of Impact: Air Pollution
Contaminant Qty:
System Facility Address:
Client Name:
Client Type:
Call Report Locatn Geodata:
Contaminant Code:
Contaminant Name: REFRIGERANT GAS, N.O.S.
Contaminant Limit 1:
Contam Limit Freq 1:
Contaminant UN No 1:
Receiving Medium: Air
Receiving Environment:
Incident Reason: Equipment Failure
Incident Summary: Fortino's Upper James, 400kg R507 to atm.
Activity Preceding Spill:
Property 2nd Watershed:
Property Tertiary Watershed:
Sector Type: Other
SAC Action Class:
Source Type:

---

46 | ***9 of 25*** | ***WNW/30.8*** | ***224.8 / 5.00*** | ***1550 Upper James St Hamilton ON L9B 2L6*** | ***SPL***

Ref No: 7101-78MS4V
Year:
Incident Dt:
Dt MOE Arvl on Scn:
MOE Reported Dt: 11/4/2007
Dt Document Closed: 1/1/2008
Site No:
Facility Name:
MOE Response: No Field Response
Site County/District:
Site Geo Ref Meth:
Site District Office:
Nearest Watercourse:
Site Name: Fortinos<UNOFFICIAL>
Site Address:
Site Region:
Site Municipality: Hamilton
Site Lot:
Site Conc:
Site Geo Ref Accu:
Site Map Datum:
Northing:
Easting:
Incident Cause: Discharge or Emission to Air
Incident Event:
Environment Impact: Confirmed
Nature of Impact: Air Pollution
Contaminant Qty: 270 kg
System Facility Address:
Municipality No:
Nature of Damage:
Discharger Report:
Material Group: Gases/Particulate
Health/Env Conseq:
Agency Involved:

Client Name:
Client Type:
Call Report Locatn Geodata:
Contaminant Code: 38
Contaminant Name: FREON (CFC)
Contaminant Limit 1:
Contam Limit Freq 1:
Contaminant UN No 1:
Receiving Medium: Air
Receiving Environment:
Incident Reason: Equipment Failure
Incident Summary: Fortinos - 270 kg R507 to atm
Activity Preceding Spill:
Property 2nd Watershed:
Property Tertiary Watershed:
Sector Type: Other
SAC Action Class:
Source Type:

---

46 | ***10 of 25*** | ***WNW/30.8*** | ***224.8 / 5.00*** | ***Neelands Refrigeration Limited*** | ***SPL***

1550 Upper James St
Hamilton ON L9B 2L6

Ref No: 0503-7JA573
Year:
Incident Dt:
Dt MOE Arvl on Scn:
MOE Reported Dt: 9/7/2008
Dt Document Closed:
Site No:
Facility Name:
MOE Response: No Field Response
Site County/District:
Site Geo Ref Meth:
Site District Office: Hamilton - District
Nearest Watercourse:
Site Name: Fortino's Supermarket - Upper James
Site Address:
Site Region:
Site Municipality: Hamilton
Site Lot:
Site Conc:
Site Geo Ref Accu:
Site Map Datum:
Northing: NA
Easting: NA
Incident Cause: Cooling System Leak
Incident Event:
Environment Impact: Possible
Nature of Impact: Air Pollution
Contaminant Qty: 590.2 kg
System Facility Address:
Client Name: Neelands Refrigeration Limited
Client Type:
Call Report Locatn Geodata:
Contaminant Code: 38
Contaminant Name: FREON R507 (CFC)
Contaminant Limit 1:
Contam Limit Freq 1:
Contaminant UN No 1:
Receiving Medium:
Receiving Environment:
Incident Reason: Equipment Failure - Malfunction of system components
Incident Summary: Fortinos: 590kg R507 to atm from compressor

Municipality No:
Nature of Damage:
Discharger Report:
Material Group:
Health/Env Conseq:
Agency Involved:

Activity Preceding Spill:
Property 2nd Watershed:
Property Tertiary Watershed:
Sector Type: Other
SAC Action Class: Primary Assessment of Spills
Source Type:

---

46 | ***11 of 25*** | ***WNW/30.8*** | ***224.8 / 5.00*** | ***Neelands Refrigeration Limited*** ***1550 Upper James St.*** ***Hamilton ON L9B 2L6*** | ***SPL***

Ref No: 0554-7M687M
Year:
Incident Dt:
Dt MOE Arvl on Scn:
MOE Reported Dt: 12/8/2008
Dt Document Closed:
Site No:
Facility Name:
MOE Response: No Field Response
Site County/District:
Site Geo Ref Meth:
Site District Office: Hamilton - District
Nearest Watercourse:
Site Name: Fortinos #65<UNOFFICIAL>
Site Address:
Site Region:
Site Municipality: Hamilton
Site Lot:
Site Conc:
Site Geo Ref Accu:
Site Map Datum:
Northing:
Easting:
Incident Cause:
Incident Event:
Environment Impact: Not Anticipated
Nature of Impact:
Contaminant Qty: 181 kg
System Facility Address:
Client Name: Neelands Refrigeration Limited
Client Type:
Call Report Locatn Geodata:
Contaminant Code: 38
Contaminant Name: REFRIGERANT GAS, N.O.S.
Contaminant Limit 1:
Contam Limit Freq 1:
Contaminant UN No 1:
Receiving Medium:
Receiving Environment:
Incident Reason:
Incident Summary: Fortinos:181kg of 507 Refrigerant released.
Activity Preceding Spill:
Property 2nd Watershed:
Property Tertiary Watershed:
Sector Type:
SAC Action Class: Air Spills - Gases and Vapours
Source Type:

---

46 | ***12 of 25*** | ***WNW/30.8*** | ***224.8 / 5.00*** | ***FORTINOS (UPPER JAMES 2004) LTD.*** ***1550 UPPER JAMES ST*** ***HAMILTON ON L9B 2L6*** | ***PES***

Map Key	Number of Records	Direction/ Distance (m)	Elev/Diff (m)	Site	DB

Detail Licence No:
Licence No:
Status:
Approval Date:
Report Source:
Licence Type: Vendor
Licence Type Code:
Licence Class:
Licence Control:
Latitude:
Longitude:
Lot:
Concession:
Region:
District:
County:
Trade Name:
PDF URL:

Operator Box:
Operator Class:
Operator No:
Operator Type:
Oper Area Code:
Oper Phone No:
Operator Ext:
Operator Lot:
Oper Concession:
Operator Region:
Operator District:
Operator County:
Op Municipality:
Post Office Box:
MOE District:
SWP Area Name:

---

46 | ***13 of 25*** | ***WNW/30.8*** | ***224.8 / 5.00*** | ***VIJAY PHARMACY INC O/A SHOPPERS DRUG MART #975***
1550 UPPER JAMES ST
HAMILTON ON L9B 2L6 | ***PES***

Detail Licence No:
Licence No:
Status:
Approval Date:
Report Source:
Licence Type: Vendor
Licence Type Code:
Licence Class:
Licence Control:
Latitude:
Longitude:
Lot:
Concession:
Region:
District:
County:
Trade Name:
PDF URL:

Operator Box:
Operator Class:
Operator No:
Operator Type:
Oper Area Code:
Oper Phone No:
Operator Ext:
Operator Lot:
Oper Concession:
Operator Region:
Operator District:
Operator County:
Op Municipality:
Post Office Box:
MOE District:
SWP Area Name:

---

46 | ***14 of 25*** | ***WNW/30.8*** | ***224.8 / 5.00*** | ***ZIA SYED DRUG MART INC.***
1550 UPPER JAMES ST
HAMILTON ON L9B 2L6 | ***PES***

Detail Licence No:
Licence No:
Status:
Approval Date:
Report Source:
Licence Type: Vendor
Licence Type Code:
Licence Class:
Licence Control:
Latitude:
Longitude:
Lot:
Concession:
Region:

Operator Box:
Operator Class:
Operator No:
Operator Type:
Oper Area Code:
Oper Phone No:
Operator Ext:
Operator Lot:
Oper Concession:
Operator Region:
Operator District:
Operator County:
Op Municipality:
Post Office Box:

Map Key	Number of Records	Direction/ Distance (m)	Elev/Diff (m)	Site	DB

District: **MOE District:**
County: **SWP Area Name:**
Trade Name:
PDF URL:

---

46 **15 of 25** **WNW/30.8** **224.8 / 5.00** **Neelands Refrigeration Limited** **SPL**
1550 Upper James
Hamilton ON L9B 2L6

Ref No: 1614-7QAJTE **Municipality No:**
Year: **Nature of Damage:**
Incident Dt: **Discharger Report:**
Dt MOE Arvl on Scn: **Material Group:**
MOE Reported Dt: 3/19/2009 **Health/Env Conseq:**
Dt Document Closed: **Agency Involved:**
Site No:
Facility Name:
MOE Response: No Field Response
Site County/District:
Site Geo Ref Meth:
Site District Office:
Nearest Watercourse:
Site Name: Fortino's Grocery Store<UNOFFICIAL>
Site Address:
Site Region:
Site Municipality: Hamilton
Site Lot:
Site Conc:
Site Geo Ref Accu:
Site Map Datum:
Northing:
Easting:
Incident Cause: Discharge or Emission to Air
Incident Event:
Environment Impact: Possible
Nature of Impact: Air Pollution; Human Health/Safety
Contaminant Qty: 138 kg
System Facility Address:
Client Name: Neelands Refrigeration Limited
Client Type:
Call Report Locatn Geodata:
Contaminant Code:
Contaminant Name: FREON R507
Contaminant Limit 1:
Contam Limit Freq 1:
Contaminant UN No 1:
Receiving Medium:
Receiving Environment:
Incident Reason: Unknown - Reason not determined
Incident Summary: Neelands: faxed report Fortinos R507 138 kg. Hamilton
Activity Preceding Spill:
Property 2nd Watershed:
Property Tertiary Watershed:
Sector Type: Other
SAC Action Class: Air Spills - Gases and Vapours
Source Type:

---

46 **16 of 25** **WNW/30.8** **224.8 / 5.00** **Neelands Refrigeration Limited** **SPL**
1550 Upper James St
Hamilton ON L9B 2L6

Ref No: 2806-7UF46F **Municipality No:**

Year:		**Nature of Damage:**	
Incident Dt:		**Discharger Report:**	
Dt MOE Arvl on Scn:		**Material Group:**	
MOE Reported Dt:	7/29/2009	**Health/Env Conseq:**	
Dt Document Closed:		**Agency Involved:**	
Site No:			
Facility Name:			
MOE Response:	Planned Field Response		
Site County/District:			
Site Geo Ref Meth:			
Site District Office:			
Nearest Watercourse:			
Site Name:	Fortinos Supermarket - Upper James		
Site Address:			
Site Region:			
Site Municipality:	Hamilton		
Site Lot:			
Site Conc:			
Site Geo Ref Accu:			
Site Map Datum:			
Northing:	NA		
Easting:	NA		
Incident Cause:	Cooling System Leak		
Incident Event:			
Environment Impact:	Confirmed		
Nature of Impact:	Air Pollution		
Contaminant Qty:	454 kg		
System Facility Address:			
Client Name:	Neelands Refrigeration Limited		
Client Type:			
Call Report Locatn Geodata:			
Contaminant Code:			
Contaminant Name:	HYDROFLUOROCARBON (HFC)		
Contaminant Limit 1:			
Contam Limit Freq 1:			
Contaminant UN No 1:			
Receiving Medium:			
Receiving Environment:			
Incident Reason:	Other - Reason not otherwise defined		
Incident Summary:	Leak of R507 refrigerant to air from Fortinos		
Activity Preceding Spill:			
Property 2nd Watershed:			
Property Tertiary Watershed:			
Sector Type:	Other		
SAC Action Class:	Air Spills - Gases and Vapours		
Source Type:			

46	**17 of 25**	**WNW/30.8**	**224.8 / 5.00**	**ZIA SYED DRUG MART INC.** **1550 UPPER JAMES ST** **HAMILTON ON L9B 2L6**	**PES**

Detail Licence No:	23-01-14777-0	**Operator Box:**	
Licence No:		**Operator Class:**	
Status:		**Operator No:**	
Approval Date:		**Operator Type:**	
Report Source:		**Oper Area Code:**	
Licence Type:	LIMITED	**Oper Phone No:**	
Licence Type Code:		**Operator Ext:**	
Licence Class:		**Operator Lot:**	
Licence Control:		**Oper Concession:**	
Latitude:		**Operator Region:**	
Longitude:		**Operator District:**	
Lot:		**Operator County:**	
Concession:		**Op Municipality:**	

Map Key	Number of Records	Direction/ Distance (m)	Elev/Diff (m)	Site	DB

Region:		**Post Office Box:**	
District:		**MOE District:**	
County:		**SWP Area Name:**	
Trade Name:			
PDF URL:			

---

46 | **18 of 25** | **WNW/30.8** | **224.8 / 5.00** | **FORTINOS (UPPER JAMES 2004) LTD.**
1550 UPPER JAMES ST
HAMILTON ON L9B 2L6 | **PES**

Detail Licence No:	23-01-12753-0	**Operator Box:**	
Licence No:		**Operator Class:**	
Status:		**Operator No:**	
Approval Date:		**Operator Type:**	
Report Source:		**Oper Area Code:**	
Licence Type:	LIMITED	**Oper Phone No:**	
Licence Type Code:		**Operator Ext:**	
Licence Class:		**Operator Lot:**	
Licence Control:		**Oper Concession:**	
Latitude:		**Operator Region:**	
Longitude:		**Operator District:**	
Lot:		**Operator County:**	
Concession:		**Op Municipality:**	
Region:		**Post Office Box:**	
District:		**MOE District:**	
County:		**SWP Area Name:**	
Trade Name:			
PDF URL:			

---

46 | **19 of 25** | **WNW/30.8** | **224.8 / 5.00** | **FORTINOS (UPPER JAMES 2004) LTD.**
1550 UPPER JAMES ST
HAMILTON ON L9B1K3 | **PES**

Detail Licence No:		**Operator Box:**	
Licence No:	16706	**Operator Class:**	
Status:		**Operator No:**	
Approval Date:		**Operator Type:**	
Report Source:	Legacy Licenses (Excluding TS)	**Oper Area Code:**	905
Licence Type:	Limited Vendor	**Oper Phone No:**	3839700
Licence Type Code:	23	**Operator Ext:**	
Licence Class:	01	**Operator Lot:**	
Licence Control:		**Oper Concession:**	
Latitude:		**Operator Region:**	
Longitude:		**Operator District:**	
Lot:		**Operator County:**	
Concession:		**Op Municipality:**	
Region:		**Post Office Box:**	
District:		**MOE District:**	
County:		**SWP Area Name:**	
Trade Name:			
PDF URL:			

---

46 | **20 of 25** | **WNW/30.8** | **224.8 / 5.00** | **FORTINOS (UPPER JAMES 2004) LTD.**
1550 UPPER JAMES ST
HAMILTON ON L9B1K3 | **PES**

Detail Licence No:		**Operator Box:**	
Licence No:	12753	**Operator Class:**	
Status:		**Operator No:**	
Approval Date:		**Operator Type:**	

Map Key	Number of Records	Direction/ Distance (m)	Elev/Diff (m)	Site	DB

Report Source:	Legacy Licenses (Excluding TS)	**Oper Area Code:**	905
Licence Type:	Limited Vendor	**Oper Phone No:**	3839700
Licence Type Code:	23	**Operator Ext:**	
Licence Class:	01	**Operator Lot:**	
Licence Control:		**Oper Concession:**	
Latitude:		**Operator Region:**	
Longitude:		**Operator District:**	
Lot:		**Operator County:**	
Concession:		**Op Municipality:**	
Region:		**Post Office Box:**	
District:		**MOE District:**	
County:		**SWP Area Name:**	
Trade Name:			
PDF URL:			

---

46 | ***21 of 25*** | ***WNW/30.8*** | ***224.8 / 5.00*** | ***SHOPPERS DRUG MART #0975 (UPPER JAMES)***
1550 UPPER JAMES STREET
HAMILTON ON L9B1K3 | ***PES***

Detail Licence No:		**Operator Box:**	
Licence No:	13076	**Operator Class:**	
Status:		**Operator No:**	
Approval Date:		**Operator Type:**	
Report Source:	Legacy Licenses (Excluding TS)	**Oper Area Code:**	905
Licence Type:	Limited Vendor	**Oper Phone No:**	3873333
Licence Type Code:	23	**Operator Ext:**	
Licence Class:	01	**Operator Lot:**	
Licence Control:		**Oper Concession:**	
Latitude:		**Operator Region:**	
Longitude:		**Operator District:**	
Lot:		**Operator County:**	
Concession:		**Op Municipality:**	
Region:		**Post Office Box:**	
District:		**MOE District:**	
County:		**SWP Area Name:**	
Trade Name:			
PDF URL:			

---

46 | ***22 of 25*** | ***WNW/30.8*** | ***224.8 / 5.00*** | ***VIJAY PHARMACY INC O/A SHOPPERS DRUG MART #975***
1550 UPPER JAMES ST
HAMILTON ON L9B1K3 | ***PES***

Detail Licence No:		**Operator Box:**	
Licence No:	14265	**Operator Class:**	
Status:		**Operator No:**	
Approval Date:		**Operator Type:**	
Report Source:	Legacy Licenses (Excluding TS)	**Oper Area Code:**	905
Licence Type:	Limited Vendor	**Oper Phone No:**	3873333
Licence Type Code:	23	**Operator Ext:**	
Licence Class:	01	**Operator Lot:**	
Licence Control:		**Oper Concession:**	
Latitude:		**Operator Region:**	
Longitude:		**Operator District:**	
Lot:		**Operator County:**	
Concession:		**Op Municipality:**	
Region:		**Post Office Box:**	
District:		**MOE District:**	
County:		**SWP Area Name:**	
Trade Name:			
PDF URL:			

Map Key	Number of Records	Direction/ Distance (m)	Elev/Diff (m)	Site	DB
46	23 of 25	WNW/30.8	224.8 / 5.00	ZIA SYED DRUG MART INC. 1550 UPPER JAMES ST HAMILTON ON L9B1K3	PES

Detail Licence No:		Operator Box:	
Licence No:	14777	Operator Class:	
Status:		Operator No:	
Approval Date:		Operator Type:	
Report Source:	Legacy Licenses (Excluding TS)	Oper Area Code:	905
Licence Type:	Limited Vendor	Oper Phone No:	3873333
Licence Type Code:	23	Operator Ext:	
Licence Class:	01	Operator Lot:	
Licence Control:		Oper Concession:	
Latitude:		Operator Region:	
Longitude:		Operator District:	
Lot:		Operator County:	
Concession:		Op Municipality:	
Region:		Post Office Box:	
District:		MOE District:	
County:		SWP Area Name:	
Trade Name:			
PDF URL:			

Map Key	Number of Records	Direction/ Distance (m)	Elev/Diff (m)	Site	DB
46	24 of 25	WNW/30.8	224.8 / 5.00	FORTINO'S (UPPER JAMES) LTD. 1550 UPPER JAMES STREET HAMILTON ON L9B1K3	PES

Detail Licence No:		Operator Box:	
Licence No:	10641	Operator Class:	
Status:		Operator No:	
Approval Date:		Operator Type:	
Report Source:	Legacy Licenses (Excluding TS)	Oper Area Code:	
Licence Type:	Retail Vendor Class 03	Oper Phone No:	
Licence Type Code:	21	Operator Ext:	
Licence Class:	03	Operator Lot:	
Licence Control:		Oper Concession:	
Latitude:		Operator Region:	
Longitude:		Operator District:	
Lot:		Operator County:	
Concession:		Op Municipality:	
Region:		Post Office Box:	
District:		MOE District:	
County:		SWP Area Name:	
Trade Name:			
PDF URL:			

Map Key	Number of Records	Direction/ Distance (m)	Elev/Diff (m)	Site	DB
46	25 of 25	WNW/30.8	224.8 / 5.00	FORTINOS (UPPER JAMES 2004) LTD. 1550 Upper James ST Hamilton ON L9B 1K3	PES

Detail Licence No:		Operator Box:	
Licence No:	L-232-1804626533	Operator Class:	
Status:	Active	Operator No:	
Approval Date:	2019-02-26	Operator Type:	
Report Source:	PEST-Limited Vendor	Oper Area Code:	
Licence Type:	Limited Vendor	Oper Phone No:	
Licence Type Code:		Operator Ext:	
Licence Class:		Operator Lot:	
Licence Control:		Oper Concession:	
Latitude:	43.20444444	Operator Region:	

Map Key	Number of Records	Direction/ Distance (m)	Elev/Diff (m)	Site	DB

Longitude: -79.89472222
Lot:
Concession:
Region:
District:
County:
Trade Name:
PDF URL: http://www.accessenvironment.ene.gov.on.ca/AEWeb/ae/ViewDocument.action?documentRefID=2129941

Operator District:
Operator County:
Op Municipality:
Post Office Box:
MOE District: Hamilton
SWP Area Name: Hamilton

---

47 | **1 of 2** | **ESE/30.8** | **199.8 / -20.00** | **Pioneer Family Pools**
1160 Rymal Rd. E
Hamilton ON L8W 3N7 | **GEN**

Generator No: ON5881603
SIC Code:
SIC Description:
Approval Years: 04
PO Box No:
Country:
Status:
Co Admin:
Choice of Contact:
Phone No Admin:
Contaminated Facility:
MHSW Facility:

---

47 | **2 of 2** | **ESE/30.8** | **199.8 / -20.00** | **1160 Rymal Road**
Hamilton ON | **SPL**

Ref No: 5846-5YQKVA
Year:
Incident Dt: 5/6/2004
Dt MOE Arvl on Scn:
MOE Reported Dt: 5/6/2004
Dt Document Closed:
Site No:
Facility Name:
MOE Response:
Site County/District:
Site Geo Ref Meth:
Site District Office: Hamilton
Nearest Watercourse:
Site Name: PIONEER FAMILY POOLS<UNOFFICIAL>
Site Address:
Site Region: West Central
Site Municipality: Hamilton
Site Lot:
Site Conc:
Site Geo Ref Accu:
Site Map Datum:
Northing:
Easting:
Incident Cause: Unknown
Incident Event:
Environment Impact: Possible
Nature of Impact:
Contaminant Qty: 910 L
System Facility Address:
Client Name:
Client Type:
Call Report Locatn Geodata:
Contaminant Code: 28
Contaminant Name: CHLORINE LIQUID(POOL CHEMICALS)

Municipality No:
Nature of Damage:
Discharger Report:
Material Group: Chemical
Health/Env Conseq:
Agency Involved:

Contaminant Limit 1:
Contam Limit Freq 1:
Contaminant UN No 1:
Receiving Medium: Land & Water
Receiving Environment:
Incident Reason: Vandalism - Illegal/deliberate (incl. sabotage)
Incident Summary: Spill of chlorine solution due to vandalism
Activity Preceding Spill:
Property 2nd Watershed:
Property Tertiary Watershed:
Sector Type: Other
SAC Action Class:
Source Type:

---

48 | ***1 of 15*** | ***ESE/33.0*** | ***212.9 / -6.95*** | ***PRIVATE OWNER 947 RYMAL ROAD EAST MOTOR VEHICLE (OPERATING FLUID) HAMILTON CITY ON L8W 3M2*** | ***SPL***

Ref No: 127546
Year:
Incident Dt: 6/7/1996
Dt MOE Arvl on Scn:
MOE Reported Dt: 6/8/1996
Dt Document Closed:
Site No:
Facility Name:
MOE Response:
Site County/District:
Site Geo Ref Meth:
Site District Office:
Nearest Watercourse:
Site Name:
Site Address:
Site Region:
Site Municipality: HAMILTON CITY
Site Lot:
Site Conc:
Site Geo Ref Accu:
Site Map Datum:
Northing:
Easting:
Incident Cause: PIPE/HOSE LEAK
Incident Event:
Environment Impact: NOT ANTICIPATED
Nature of Impact:
Contaminant Qty:
System Facility Address:
Client Name:
Client Type:
Call Report Locatn Geodata:
Contaminant Code:
Contaminant Name:
Contaminant Limit 1:
Contam Limit Freq 1:
Contaminant UN No 1:
Receiving Medium: AIR
Receiving Environment:
Incident Reason: EQUIPMENT FAILURE
Incident Summary: PRIVATE PICKUP-UKN QTY PROPANE TO ATM,VENT PIPE LEAK,FD.
Activity Preceding Spill:
Property 2nd Watershed:
Property Tertiary Watershed:
Sector Type:

Municipality No: 16101
Nature of Damage:
Discharger Report:
Material Group:
Health/Env Conseq:
Agency Involved: FD

Map Key	Number of Records	Direction/ Distance (m)	Elev/Diff (m)	Site	DB
SAC Action Class:					
Source Type:					

48	2 of 15	ESE/33.0	212.9 / -6.95	**Bay Gardens Funeral Home Incorporated** **947 Rymal Road East** **Hamilton ON L8W 3M2**	GEN

Generator No: ON9931386
SIC Code: 812210
SIC Description: Funeral Homes
Approval Years: 07,08
PO Box No:
Country:
Status:
Co Admin:
Choice of Contact:
Phone No Admin:
Contaminated Facility:
MHSW Facility:

Detail(s)

Waste Class: 312
Waste Class Name: PATHOLOGICAL WASTES

48	3 of 15	ESE/33.0	212.9 / -6.95	**947 RYMAL ROAD EAST** **HAMILTON ON L8W 3M2**	HINC

External File Num: FS INC 0806-02676
Fuel Occurrence Type: Pipeline Strike
Date of Occurrence: 6/2/2008
Fuel Type Involved: Natural Gas
Status Desc: Completed - Causal Analysis(End)
Job Type Desc: Incident/Near-Miss Occurrence (FS)
Oper. Type Involved: Construction Site (pipeline strike)
Service Interruptions: No
Property Damage: Yes
Fuel Life Cycle Stage: Transmission, Distribution and Transportation
Root Cause: Root Cause: Equipment/Material/Component:No Procedures:Yes Maintenance:No Design:No Training: Yes Management:Yes Human Factors:Yes

Reported Details:
Fuel Category: Gaseous Fuel
Occurrence Type: Incident
Affiliation: Industry Stakeholder (Licensee/Registration/Certificate Holder, Facility Owner, etc.)
County Name: Hamilton
Approx. Quant. Rel:
Nearby body of water:
Enter Drainage Syst.:
Approx. Quant. Unit:
Environmental Impact:

48	4 of 15	ESE/33.0	212.9 / -6.95	**Bay Gardens Funeral Home Incorporated** **947 Rymal Road East** **Hamilton ON L8W 3M2**	GEN

Generator No: ON9931386
SIC Code: 812210
SIC Description: Funeral Homes
Approval Years: 2009
PO Box No:
Country:

Map Key	Number of Records	Direction/ Distance (m)	Elev/Diff (m)	Site	DB

Status:
Co Admin:
Choice of Contact:
Phone No Admin:
Contaminated Facility:
MHSW Facility:

Detail(s)

Waste Class: 312
Waste Class Name: PATHOLOGICAL WASTES

---

48 ***5 of 15*** ***ESE/33.0*** ***212.9 / -6.95*** ***Bay Gardens Funeral Home Incorporated*** ***GEN***
947 Rymal Road East
Hamilton ON L8W 3M2

Generator No: ON9931386
SIC Code: 812210
SIC Description: Funeral Homes
Approval Years: 2010
PO Box No:
Country:
Status:
Co Admin:
Choice of Contact:
Phone No Admin:
Contaminated Facility:
MHSW Facility:

Detail(s)

Waste Class: 312
Waste Class Name: PATHOLOGICAL WASTES

---

48 ***6 of 15*** ***ESE/33.0*** ***212.9 / -6.95*** ***Bay Gardens Funeral Home Incorporated*** ***GEN***
947 Rymal Road East
Hamilton ON L8W 3M2

Generator No: ON9931386
SIC Code: 812210
SIC Description: Funeral Homes
Approval Years: 2011
PO Box No:
Country:
Status:
Co Admin:
Choice of Contact:
Phone No Admin:
Contaminated Facility:
MHSW Facility:

Detail(s)

Waste Class: 312
Waste Class Name: PATHOLOGICAL WASTES

---

48 ***7 of 15*** ***ESE/33.0*** ***212.9 / -6.95*** ***Bay Gardens Funeral Home Incorporated*** ***GEN***
947 Rymal Road East
Hamilton ON L8W 3M2

Generator No: ON9931386

Map Key	Number of Records	Direction/ Distance (m)	Elev/Diff (m)	Site	DB

SIC Code:	812210
SIC Description:	Funeral Homes
Approval Years:	2012
PO Box No:	
Country:	
Status:	
Co Admin:	
Choice of Contact:	
Phone No Admin:	
Contaminated Facility:	
MHSW Facility:	

Detail(s)

Waste Class:	312
Waste Class Name:	PATHOLOGICAL WASTES

Map Key	Number of Records	Direction/ Distance (m)	Elev/Diff (m)	Site	DB
48	8 of 15	ESE/33.0	212.9 / -6.95	**Bay Gardens Funeral Home Incorporated** **947 Rymal Road East** **Hamilton ON**	GEN

Generator No:	ON9931386
SIC Code:	812210
SIC Description:	
Approval Years:	2013
PO Box No:	
Country:	
Status:	
Co Admin:	
Choice of Contact:	
Phone No Admin:	
Contaminated Facility:	
MHSW Facility:	

Detail(s)

Waste Class:	312
Waste Class Name:	PATHOLOGICAL WASTES

Map Key	Number of Records	Direction/ Distance (m)	Elev/Diff (m)	Site	DB
48	9 of 15	ESE/33.0	212.9 / -6.95	**Bay Gardens Funeral Home Incorporated** **947 Rymal Road East** **Hamilton ON L8W 3M2**	GEN

Generator No:	ON9931386
SIC Code:	812210
SIC Description:	812210
Approval Years:	2016
PO Box No:	
Country:	Canada
Status:	
Co Admin:	Lynne Atkinson
Choice of Contact:	CO_OFFICIAL
Phone No Admin:	905-574-0405 Ext.
Contaminated Facility:	No
MHSW Facility:	No

Detail(s)

Waste Class:	312
Waste Class Name:	PATHOLOGICAL WASTES

Map Key	Number of Records	Direction/ Distance (m)	Elev/Diff (m)	Site	DB
48	10 of 15	ESE/33.0	212.9 / -6.95	Bay Gardens Funeral Home Incorporated 947 Rymal Road East Hamilton ON L8W 3M2	GEN

Generator No: ON9931386
SIC Code: 812210
SIC Description: 812210
Approval Years: 2015
PO Box No:
Country: Canada
Status:
Co Admin: Lynne Atkinson
Choice of Contact: CO_ADMIN
Phone No Admin: 905-574-0405 Ext.
Contaminated Facility: No
MHSW Facility: No

Detail(s)

Waste Class: 312
Waste Class Name: PATHOLOGICAL WASTES

Map Key	Number of Records	Direction/ Distance (m)	Elev/Diff (m)	Site	DB
48	11 of 15	ESE/33.0	212.9 / -6.95	Bay Gardens Funeral Home Incorporated 947 Rymal Road East Hamilton ON L8W 3M2	GEN

Generator No: ON9931386
SIC Code: 812210
SIC Description: 812210
Approval Years: 2014
PO Box No:
Country: Canada
Status:
Co Admin: Maureen Letang
Choice of Contact: CO_ADMIN
Phone No Admin: 905-574-0405 Ext.
Contaminated Facility: No
MHSW Facility: No

Detail(s)

Waste Class: 312
Waste Class Name: PATHOLOGICAL WASTES

Map Key	Number of Records	Direction/ Distance (m)	Elev/Diff (m)	Site	DB
48	12 of 15	ESE/33.0	212.9 / -6.95	Bay Gardens Funeral Home Incorporated 947 Rymal Road East Hamilton ON L8W 3M2	GEN

Generator No: ON9931386
SIC Code:
SIC Description:
Approval Years: As of Dec 2018
PO Box No:
Country: Canada
Status: Registered
Co Admin:
Choice of Contact:
Phone No Admin:
Contaminated Facility:
MHSW Facility:

Detail(s)

Map Key	Number of Records	Direction/ Distance (m)	Elev/Diff (m)	Site	DB
Waste Class:		312 P			
Waste Class Name:		Pathological wastes			

48	13 of 15	ESE/33.0	212.9 / -6.95	**Bay Gardens Funeral Home Incorporated** **947 Rymal Road East** **Hamilton ON L8W 3M2**	GEN

Generator No: ON9931386
SIC Code:
SIC Description:
Approval Years: As of Jul 2020
PO Box No:
Country: Canada
Status: Registered
Co Admin:
Choice of Contact:
Phone No Admin:
Contaminated Facility:
MHSW Facility:

Detail(s)

Waste Class: 312 P
Waste Class Name: Pathological wastes

48	14 of 15	ESE/33.0	212.9 / -6.95	**Bay Gardens Funeral Home Incorporated** **947 Rymal Road East** **Hamilton ON L8W 3M2**	GEN

Generator No: ON9931386
SIC Code:
SIC Description:
Approval Years: As of Nov 2021
PO Box No:
Country: Canada
Status: Registered
Co Admin:
Choice of Contact:
Phone No Admin:
Contaminated Facility:
MHSW Facility:

Detail(s)

Waste Class: 312 P
Waste Class Name: Pathological wastes

48	15 of 15	ESE/33.0	212.9 / -6.95	**Bay Gardens Funeral Home Incorporated** **947 Rymal Road East** **Hamilton ON L8W 3M2**	GEN

Generator No: ON9931386
SIC Code:
SIC Description:
Approval Years: As of Oct 2022
PO Box No:
Country: Canada
Status: Registered
Co Admin:
Choice of Contact:
Phone No Admin:

Map Key	Number of Records	Direction/ Distance (m)	Elev/Diff (m)	Site	DB

Contaminated Facility:
MHSW Facility:

Detail(s)

Waste Class: 312 P
Waste Class Name: PATHOLOGICAL WASTES

---

49 | **1 of 1** | **E/34.0** | **217.8 / -2.00** | **PIPELINE HIT - 2" 759 RYMAL RD E,,HAMILTON,ON,L8W 1B6,CA ON** | **PINC**

Incident Id:
Incident No: 1779886
Incident Reported Dt: 1/5/2016
Type: FS-Pipeline Incident
Status Code:
Tank Status: Pipeline Damage Reason Est
Task No:
Spills Action Centre:
Fuel Type:
Fuel Occurrence Tp:
Date of Occurrence:
Occurrence Start Dt:
Depth:
Customer Acct Name: PIPELINE HIT - 2"
Incident Address: 759 RYMAL RD E,,HAMILTON,ON,L8W 1B6,CA
Operation Type:
Pipeline Type:
Regulator Type:
Summary:
Reported By:
Affiliation:
Occurrence Desc:
Damage Reason:
Notes:

Pipe Material:
Fuel Category:
Health Impact:
Environment Impact:
Property Damage:
Service Interrupt:
Enforce Policy:
Public Relation:
Pipeline System:
PSIG:
Attribute Category:
Regulator Location:
Method Details:

---

50 | **1 of 1** | **SE/34.0** | **219.8 / 0.00** | **662 Rymal Rd East, Hamilton Hamilton ON** | **SPL**

Ref No: 2303-B6BQYS
Year:
Incident Dt: 2018/11/08
Dt MOE Arvl on Scn:
MOE Reported Dt: 2018/11/08
Dt Document Closed: 2018/12/13
Site No: NA
Facility Name:
MOE Response: No
Site County/District:
Site Geo Ref Meth:
Site District Office: Hamilton - District
Nearest Watercourse:
Site Name: Adjacent construction site on city property on Upper Sherman Extension<UNOFFICIAL>
Site Address: 662 Rymal Rd East, Hamilton
Site Region: West Central
Site Municipality: Hamilton
Site Lot:
Site Conc:
Site Geo Ref Accu:
Site Map Datum:
Northing: 4783117

Municipality No:
Nature of Damage:
Discharger Report:
Material Group:
Health/Env Conseq: 2 - Minor Environment
Agency Involved:

Easting:	592326
Incident Cause:	
Incident Event:	Leak/Break
Environment Impact:	
Nature of Impact:	
Contaminant Qty:	100 L
System Facility Address:	
Client Name:	
Client Type:	
Call Report Locatn Geodata:	
Contaminant Code:	13
Contaminant Name:	DIESEL FUEL
Contaminant Limit 1:	
Contam Limit Freq 1:	
Contaminant UN No 1:	1202
Receiving Medium:	
Receiving Environment:	Land
Incident Reason:	Equipment Failure
Incident Summary:	Hamilton Fire Dept: 100 L diesel from diesel tank to ground
Activity Preceding Spill:	
Property 2nd Watershed:	
Property Tertiary Watershed:	
Sector Type:	Unknown / N/A
SAC Action Class:	TSSA - Fuel Safety Branch - Hydrocarbon Fuel Release/Spill
Source Type:	Unknown / N/A

---

51 ***1 of 6*** ***SSE/34.0*** ***219.8 / 0.00*** ***SAM GUERRIERO SAMS SERVICE CENTRE 654 RYMAL RD E HAMILTON L8W 1B3 ON CA ON*** ***FST***

Instance No:	10781211	***Manufacturer:***	
Status:		***Serial No:***	
Cont Name:		***Ulc Standard:***	
Instance Type:	FS Liquid Fuel Tank	***Quantity:***	
Item:		***Unit of Measure:***	
Item Description:	FS Liquid Fuel Tank	***Fuel Type:***	Gasoline
Tank Type:	Single Wall UST	***Fuel Type2:***	NULL
Install Date:	6/15/2009	***Fuel Type3:***	NULL
Install Year:	1985	***Piping Steel:***	
Years in Service:		***Piping Galvanized:***	
Model:	NULL	***Tanks Single Wall St:***	
Description:		***Piping Underground:***	
Capacity:	22700	***No Underground:***	
Tank Material:	Fiberglass (FRP)	***Panam Related:***	
Corrosion Protect:	Fiberglass	***Panam Venue:***	
Overfill Protect:			
Facility Type:	FS Liquid Fuel Tank		
Parent Facility Type:	FS GASOLINE STATION - FULL SERVE		
Facility Location:			
Device Installed Location:	654 RYMAL RD E HAMILTON L8W 1B3 ON CA		

Liquid Fuel Tank Details

Overfill Protection:	
Owner Account Name:	SAM GUERRIERO SAMS SERVICE CENTRE
Item:	FS LIQUID FUEL TANK

---

51 ***2 of 6*** ***SSE/34.0*** ***219.8 / 0.00*** ***SAM GUERRIERO SAMS SERVICE CENTRE 654 RYMAL RD E HAMILTON L8W 1B3 ON CA ON*** ***FST***

Instance No:	10781229	***Manufacturer:***	

Map Key	Number of Records	Direction/ Distance (m)	Elev/Diff (m)	Site	DB

Status:		**Serial No:**	
Cont Name:		**Ulc Standard:**	
Instance Type:	FS Liquid Fuel Tank	**Quantity:**	
Item:		**Unit of Measure:**	
Item Description:	FS Liquid Fuel Tank	**Fuel Type:**	Gasoline
Tank Type:	Single Wall UST	**Fuel Type2:**	NULL
Install Date:	6/15/2009	**Fuel Type3:**	NULL
Install Year:	1985	**Piping Steel:**	
Years in Service:		**Piping Galvanized:**	
Model:	NULL	**Tanks Single Wall St:**	
Description:		**Piping Underground:**	
Capacity:	22700	**No Underground:**	
Tank Material:	Fiberglass (FRP)	**Panam Related:**	
Corrosion Protect:	Fiberglass	**Panam Venue:**	
Overfill Protect:			

Facility Type: FS Liquid Fuel Tank
Parent Facility Type: FS GASOLINE STATION - FULL SERVE
Facility Location:
Device Installed Location: 654 RYMAL RD E HAMILTON L8W 1B3 ON CA

Liquid Fuel Tank Details

Overfill Protection:
Owner Account Name: SAM GUERRIERO SAMS SERVICE CENTRE
Item: FS LIQUID FUEL TANK

---

51 | ***3 of 6*** | ***SSE/34.0*** | ***219.8 / 0.00*** | ***SAM GUERRIERO SAMS SERVICE CENTRE 654 RYMAL RD E HAMILTON L8W 1B3 ON CA ON*** | ***FST***

Instance No:	10781258	**Manufacturer:**	
Status:		**Serial No:**	
Cont Name:		**Ulc Standard:**	
Instance Type:	FS Liquid Fuel Tank	**Quantity:**	
Item:		**Unit of Measure:**	
Item Description:	FS Liquid Fuel Tank	**Fuel Type:**	Diesel
Tank Type:	Single Wall UST	**Fuel Type2:**	NULL
Install Date:	6/15/2009	**Fuel Type3:**	NULL
Install Year:	1985	**Piping Steel:**	
Years in Service:		**Piping Galvanized:**	
Model:	NULL	**Tanks Single Wall St:**	
Description:		**Piping Underground:**	
Capacity:	13500	**No Underground:**	
Tank Material:	Fiberglass (FRP)	**Panam Related:**	
Corrosion Protect:	Fiberglass	**Panam Venue:**	
Overfill Protect:			

Facility Type: FS Liquid Fuel Tank
Parent Facility Type: FS GASOLINE STATION - FULL SERVE
Facility Location:
Device Installed Location: 654 RYMAL RD E HAMILTON L8W 1B3 ON CA

Liquid Fuel Tank Details

Overfill Protection:
Owner Account Name: SAM GUERRIERO SAMS SERVICE CENTRE
Item: FS LIQUID FUEL TANK

---

51 | ***4 of 6*** | ***SSE/34.0*** | ***219.8 / 0.00*** | ***SAM GUERRIERO SAMS SERVICE CENTRE 654 RYMAL RD E HAMILTON L8W 1B3 ON CA ON*** | ***DTNK***

Delisted Expired Fuel Safety Facilities

Instance No:	10781258	***Expired Date:***	
Status:	EXPIRED	***Max Hazard Rank:***	NULL
Instance ID:		***Facility Location:***	654 RYMAL RD E HAMILTON L8W 1B3 ON CA
Instance Type:		***Facility Type:***	FS LIQUID FUEL TANK
Instance Creation Dt:	7/19/2000 8:15:15 PM	***Fuel Type 2:***	NULL
Instance Install Dt:	6/15/2009	***Fuel Type 3:***	NULL
Item Description:	FS Liquid Fuel Tank	***Panam Related:***	NULL
Manufacturer:	NULL	***Panam Venue Nm:***	NULL
Model:	NULL	***External Identifier:***	NULL
Serial No:	NULL	***Item:***	
ULC Standard:	NULL	***Piping Steel:***	
Quantity:	1	***Piping Galvanized:***	
Unit of Measure:	EA	***Tank Single Wall St:***	
Overfill Prot Type:	NULL	***Piping Underground:***	
Creation Date:	7/5/2009 1:20:57 AM	***Tank Underground:***	
Next Periodic Str DT:	NULL	***Source:***	FS Liquid Fuel Tank
TSSA Base Sched Cycle 2:	NULL		
TSSAMax Hazard Rank 1:	NULL		
TSSA Risk Based Periodic Yn:	NULL		
TSSA Volume of Directives:	NULL		
TSSA Periodic Exempt:	NULL		
TSSA Statutory Interval:	NULL		
TSSA Recd Insp Interva:	NULL		
TSSA Recd Tolerance:	NULL		
TSSA Program Area:	NULL		
TSSA Program Area 2:	NULL		
Description:	2009VBS		
Original Source:	EXP		
Record Date:	31-JUL-2020		

Map Key	Number of Records	Direction/ Distance (m)	Elev/Diff (m)	Site	DB
51	5 of 6	SSE/34.0	219.8 / 0.00	SAM GUERRIERO SAMS SERVICE CENTRE 654 RYMAL RD E HAMILTON L8W 1B3 ON CA ON	DTNK

Delisted Expired Fuel Safety Facilities

Instance No:	10781211	***Expired Date:***	
Status:	EXPIRED	***Max Hazard Rank:***	NULL
Instance ID:		***Facility Location:***	654 RYMAL RD E HAMILTON L8W 1B3 ON CA
Instance Type:		***Facility Type:***	FS LIQUID FUEL TANK
Instance Creation Dt:	7/19/2000 8:15:15 PM	***Fuel Type 2:***	NULL
Instance Install Dt:	6/15/2009	***Fuel Type 3:***	NULL
Item Description:	FS Liquid Fuel Tank	***Panam Related:***	NULL
Manufacturer:	NULL	***Panam Venue Nm:***	NULL
Model:	NULL	***External Identifier:***	NULL
Serial No:	NULL	***Item:***	
ULC Standard:	NULL	***Piping Steel:***	
Quantity:	1	***Piping Galvanized:***	
Unit of Measure:	EA	***Tank Single Wall St:***	
Overfill Prot Type:	NULL	***Piping Underground:***	
Creation Date:	7/5/2009 1:20:50 AM	***Tank Underground:***	
Next Periodic Str DT:	NULL	***Source:***	FS Liquid Fuel Tank
TSSA Base Sched Cycle 2:	NULL		
TSSAMax Hazard Rank 1:	NULL		
TSSA Risk Based Periodic Yn:	NULL		
TSSA Volume of Directives:	NULL		
TSSA Periodic Exempt:	NULL		

TSSA Statutory Interval:	NULL
TSSA Recd Insp Interva:	NULL
TSSA Recd Tolerance:	NULL
TSSA Program Area:	NULL
TSSA Program Area 2:	NULL
Description:	2009VBS;REGULAR
Original Source:	EXP
Record Date:	31-JUL-2020

51	***6 of 6***	***SSE/34.0***	***219.8 / 0.00***	***SAM GUERRIERO SAMS SERVICE CENTRE 654 RYMAL RD E HAMILTON L8W 1B3 ON CA ON***	***DTNK***

Delisted Expired Fuel Safety Facilities

Instance No:	10781229	***Expired Date:***	
Status:	EXPIRED	***Max Hazard Rank:***	NULL
Instance ID:		***Facility Location:***	654 RYMAL RD E HAMILTON L8W 1B3 ON CA
Instance Type:		***Facility Type:***	FS LIQUID FUEL TANK
Instance Creation Dt:	7/19/2000 8:15:15 PM	***Fuel Type 2:***	NULL
Instance Install Dt:	6/15/2009	***Fuel Type 3:***	NULL
Item Description:	FS Liquid Fuel Tank	***Panam Related:***	NULL
Manufacturer:	NULL	***Panam Venue Nm:***	NULL
Model:	NULL	***External Identifier:***	NULL
Serial No:	NULL	***Item:***	
ULC Standard:	NULL	***Piping Steel:***	
Quantity:	1	***Piping Galvanized:***	
Unit of Measure:	EA	***Tank Single Wall St:***	
Overfill Prot Type:	NULL	***Piping Underground:***	
Creation Date:	7/5/2009 1:20:52 AM	***Tank Underground:***	
Next Periodic Str DT:	NULL	***Source:***	FS Liquid Fuel Tank

TSSA Base Sched Cycle 2:	NULL
TSSAMax Hazard Rank 1:	NULL
TSSA Risk Based Periodic Yn:	NULL
TSSA Volume of Directives:	NULL
TSSA Periodic Exempt:	NULL
TSSA Statutory Interval:	NULL
TSSA Recd Insp Interva:	NULL
TSSA Recd Tolerance:	NULL
TSSA Program Area:	NULL
TSSA Program Area 2:	NULL
Description:	2009VBS;PREMIUM
Original Source:	EXP
Record Date:	31-JUL-2020

52	***1 of 4***	***SSE/34.0***	***219.8 / 0.00***	***SAM GUERRIERO SAMS SERVICE CENTRE 654 RYMAL RD E HAMILTON ON L8W1B3***	***PRT***

Location ID:	6034
Type:	retail
Expiry Date:	1995-12-31
Capacity (L):	59098
Licence #:	0014012001

52	***2 of 4***	***SSE/34.0***	***219.8 / 0.00***	***SAM GUERRIERO SAMS SERVICE CENTRE 654 RYMAL RD E HAMILTON ON L8W 1B3***	***FSTH***

License Issue Date:	12/7/2001
Tank Status:	Licensed
Tank Status As Of:	August 2007
Operation Type:	Retail Fuel Outlet
Facility Type:	Gasoline Station - Full Serve

--Details--

Status:	Active
Year of Installation:	1979
Corrosion Protection:	
Capacity:	45400
Tank Fuel Type:	Liquid Fuel Single Wall UST - Gasoline
Status:	Active
Year of Installation:	1979
Corrosion Protection:	
Capacity:	45400
Tank Fuel Type:	Liquid Fuel Single Wall UST - Gasoline
Status:	Active
Year of Installation:	1979
Corrosion Protection:	
Capacity:	45400
Tank Fuel Type:	Liquid Fuel Single Wall UST - Diesel

Map Key	Number of Records	Direction/ Distance (m)	Elev/Diff (m)	Site	DB
52	*3 of 4*	*SSE/34.0*	*219.8 / 0.00*	***SAM GUERRIERO SAMS SERVICE CENTRE*** ***654 RYMAL RD E*** ***HAMILTON ON L8W 1B3***	***FSTH***

License Issue Date:	12/7/2001
Tank Status:	Licensed
Tank Status As Of:	December 2008
Operation Type:	Retail Fuel Outlet
Facility Type:	Gasoline Station - Full Serve

--Details--

Status:	Active
Year of Installation:	1979
Corrosion Protection:	
Capacity:	45400
Tank Fuel Type:	Liquid Fuel Single Wall UST - Gasoline
Status:	Active
Year of Installation:	1979
Corrosion Protection:	
Capacity:	45400
Tank Fuel Type:	Liquid Fuel Single Wall UST - Gasoline
Status:	Active
Year of Installation:	1979
Corrosion Protection:	
Capacity:	45400
Tank Fuel Type:	Liquid Fuel Single Wall UST - Diesel

Map Key	Number of Records	Direction/ Distance (m)	Elev/Diff (m)	Site	DB
52	*4 of 4*	*SSE/34.0*	*219.8 / 0.00*	***Sam's Service Centre*** ***654 Rymal Rd. East*** ***Hamilton ON***	***GEN***

Generator No:	ON7110549
SIC Code:	454310
SIC Description:	

Map Key	Number of Records	Direction/ Distance (m)	Elev/Diff (m)	Site	DB

Approval Years: 2013
PO Box No:
Country:
Status:
Co Admin:
Choice of Contact:
Phone No Admin:
Contaminated Facility:
MHSW Facility:

Detail(s)

Waste Class: 221
Waste Class Name: LIGHT FUELS

---

53 ***1 of 4*** ***ESE/35.7*** ***195.9 / -23.97*** ***THE POOL SHOPPE TOWNE & ROUND POOL SERVICE LTD***
1333 RYMAL RD E
HAMILTON ON ***DTNK***

Delisted Expired Fuel Safety Facilities

Instance No: 10147866
Status: EXPIRED
Instance ID: 12767
Instance Type: FS Facility
Instance Creation Dt:
Instance Install Dt:
Item Description:
Manufacturer:
Model:
Serial No:
ULC Standard:
Quantity:
Unit of Measure:
Overfill Prot Type:
Creation Date:
Next Periodic Str DT:
TSSA Base Sched Cycle 2:
TSSAMax Hazard Rank 1:
TSSA Risk Based Periodic Yn:
TSSA Volume of Directives:
TSSA Periodic Exempt:
TSSA Statutory Interval:
TSSA Recd Insp Interva:
TSSA Recd Tolerance:
TSSA Program Area:
TSSA Program Area 2:
Description: FS Propane Refill Cntr - Cylr Fill
Original Source: EXP
Record Date: Up to Mar 2012

Expired Date:
Max Hazard Rank:
Facility Location:
Facility Type:
Fuel Type 2:
Fuel Type 3:
Panam Related:
Panam Venue Nm:
External Identifier:
Item:
Piping Steel:
Piping Galvanized:
Tank Single Wall St:
Piping Underground:
Tank Underground:
Source:

---

53 ***2 of 4*** ***ESE/35.7*** ***195.9 / -23.97*** ***THE POOL SHOPPE TOWNE & ROUND POOL SERVICE LTD***
1333 RYMAL RD E
HAMILTON ON ***DTNK***

Delisted Expired Fuel Safety Facilities

Instance No:	11409018	**Expired Date:**	
Status:	EXPIRED	**Max Hazard Rank:**	
Instance ID:	83303	**Facility Location:**	
Instance Type:	FS Propane Tank	**Facility Type:**	
Instance Creation Dt:		**Fuel Type 2:**	
Instance Install Dt:		**Fuel Type 3:**	
Item Description:		**Panam Related:**	
Manufacturer:		**Panam Venue Nm:**	
Model:		**External Identifier:**	
Serial No:		**Item:**	
ULC Standard:		**Piping Steel:**	
Quantity:		**Piping Galvanized:**	
Unit of Measure:		**Tank Single Wall St:**	
Overfill Prot Type:		**Piping Underground:**	
Creation Date:		**Tank Underground:**	
Next Periodic Str DT:		**Source:**	
TSSA Base Sched Cycle 2:			
TSSAMax Hazard Rank 1:			
TSSA Risk Based Periodic Yn:			
TSSA Volume of Directives:			
TSSA Periodic Exempt:			
TSSA Statutory Interval:			
TSSA Recd Insp Interva:			
TSSA Recd Tolerance:			
TSSA Program Area:			
TSSA Program Area 2:			
Description:	FS Propane Tank		
Original Source:	EXP		
Record Date:	Up to Mar 2012		

53	*3 of 4*	***ESE/35.7***	***195.9 / -23.97***	***Pool Shoppe<UNOFFICIAL>*** ***1333 Rymal Rd E*** ***Hamilton ON***	***SPL***

Ref No:	3100-9RXVBY	**Municipality No:**	
Year:		**Nature of Damage:**	
Incident Dt:	2014/12/19	**Discharger Report:**	
Dt MOE Arvl on Scn:		**Material Group:**	
MOE Reported Dt:	2014/12/19	**Health/Env Conseq:**	
Dt Document Closed:	2015/01/13	**Agency Involved:**	
Site No:	NA		
Facility Name:			
MOE Response:	N		
Site County/District:			
Site Geo Ref Meth:			
Site District Office:			
Nearest Watercourse:			
Site Name:	Pool Shoppe<UNOFFICIAL>		
Site Address:	1333 Rymal Rd E		
Site Region:			
Site Municipality:	Hamilton		
Site Lot:			
Site Conc:			
Site Geo Ref Accu:			
Site Map Datum:			
Northing:	4782339		
Easting:	594797		
Incident Cause:	Leak/Break		
Incident Event:			
Environment Impact:			
Nature of Impact:	Land		
Contaminant Qty:	1 L		
System Facility Address:			
Client Name:	Pool Shoppe<UNOFFICIAL>		

Map Key	Number of Records	Direction/ Distance (m)	Elev/Diff (m)	Site	DB

Client Type:
Call Report Locatn Geodata:
Contaminant Code: 27
Contaminant Name: CARBON BLACK
Contaminant Limit 1:
Contam Limit Freq 1:
Contaminant UN No 1:
Receiving Medium:
Receiving Environment:
Incident Reason: Equipment Failure
Incident Summary: Pool Shoppe, 2L Carbon Black, to ground, clng
Activity Preceding Spill:
Property 2nd Watershed:
Property Tertiary Watershed:
Sector Type: Container/Drum/Tote
SAC Action Class: Land Spills
Source Type:

---

53 | ***4 of 4*** | ***ESE/35.7*** | ***195.9 / -23.97*** | ***McDougall Energy Inc.***
1333 Rymal Road East
Hamilton ON L8W 3N1 | ***GEN***

Generator No: ON4658609
SIC Code: 335920
SIC Description: COMMUNICATION AND ENERGY WIRE AND CABLE MANUFACTURING
Approval Years: 2014
PO Box No:
Country: Canada
Status:
Co Admin:
Choice of Contact: CO_OFFICIAL
Phone No Admin:
Contaminated Facility: No
MHSW Facility: No

Detail(s)

Waste Class: 221
Waste Class Name: LIGHT FUELS

---

54 | ***1 of 12*** | ***ESE/37.9*** | ***211.0 / -8.87*** | ***ROCKLAND VETERINARY HOSPITAL***
1001 RYMAL ROAD EAST UNIT 7
HAMILTON ON | ***GEN***

Generator No: ON1569100
SIC Code: 541940
SIC Description: Veterinary Services
Approval Years: 03,04,05,06,07,08
PO Box No:
Country:
Status:
Co Admin:
Choice of Contact:
Phone No Admin:
Contaminated Facility:
MHSW Facility:

Detail(s)

Waste Class: 312
Waste Class Name: PATHOLOGICAL WASTES

Map Key	Number of Records	Direction/ Distance (m)	Elev/Diff (m)	Site	DB
54	2 of 12	ESE/37.9	211.0 / -8.87	ROCKLAND VETERINARY HOSPITAL 1001 RYMAL ROAD EAST UNIT 7 HAMILTON ON	GEN

Generator No: ON1569100
SIC Code: 541940
SIC Description: Veterinary Services
Approval Years: 2009
PO Box No:
Country:
Status:
Co Admin:
Choice of Contact:
Phone No Admin:
Contaminated Facility:
MHSW Facility:

Detail(s)

Waste Class: 312
Waste Class Name: PATHOLOGICAL WASTES

Map Key	Number of Records	Direction/ Distance (m)	Elev/Diff (m)	Site	DB
54	3 of 12	ESE/37.9	211.0 / -8.87	ROCKLAND VETERINARY HOSPITAL 1001 RYMAL ROAD EAST UNIT 7 HAMILTON ON	GEN

Generator No: ON1569100
SIC Code: 541940
SIC Description: Veterinary Services
Approval Years: 2010
PO Box No:
Country:
Status:
Co Admin:
Choice of Contact:
Phone No Admin:
Contaminated Facility:
MHSW Facility:

Detail(s)

Waste Class: 312
Waste Class Name: PATHOLOGICAL WASTES

Map Key	Number of Records	Direction/ Distance (m)	Elev/Diff (m)	Site	DB
54	4 of 12	ESE/37.9	211.0 / -8.87	ROCKLAND VETERINARY HOSPITAL 1001 RYMAL ROAD EAST UNIT 7 HAMILTON ON	GEN

Generator No: ON1569100
SIC Code: 541940
SIC Description: Veterinary Services
Approval Years: 2012
PO Box No:
Country:
Status:
Co Admin:
Choice of Contact:
Phone No Admin:
Contaminated Facility:
MHSW Facility:

Map Key	Number of Records	Direction/ Distance (m)	Elev/Diff (m)	Site	DB

Detail(s)

Waste Class: 312
Waste Class Name: PATHOLOGICAL WASTES

Map Key	Number of Records	Direction/ Distance (m)	Elev/Diff (m)	Site	DB
54	5 of 12	ESE/37.9	211.0 / -8.87	ROCKLAND VETERINARY HOSPITAL 1001 RYMAL ROAD EAST UNIT 7 HAMILTON ON	GEN

Generator No: ON1569100
SIC Code: 541940
SIC Description: VETERINARY SERVICES
Approval Years: 2013
PO Box No:
Country:
Status:
Co Admin:
Choice of Contact:
Phone No Admin:
Contaminated Facility:
MHSW Facility:

Detail(s)

Waste Class: 312
Waste Class Name: PATHOLOGICAL WASTES

Map Key	Number of Records	Direction/ Distance (m)	Elev/Diff (m)	Site	DB
54	6 of 12	ESE/37.9	211.0 / -8.87	ROCKLAND VETERINARY HOSPITAL 1001 RYMAL ROAD EAST UNIT 7 HAMILTON ON L8W 3B7	GEN

Generator No: ON1569100
SIC Code: 541940
SIC Description: VETERINARY SERVICES
Approval Years: 2016
PO Box No:
Country: Canada
Status:
Co Admin:
Choice of Contact: CO_OFFICIAL
Phone No Admin:
Contaminated Facility: No
MHSW Facility: No

Detail(s)

Waste Class: 312
Waste Class Name: PATHOLOGICAL WASTES

Map Key	Number of Records	Direction/ Distance (m)	Elev/Diff (m)	Site	DB
54	7 of 12	ESE/37.9	211.0 / -8.87	ROCKLAND VETERINARY HOSPITAL 1001 RYMAL ROAD EAST UNIT 7 HAMILTON ON L8W 3B7	GEN

Generator No: ON1569100
SIC Code: 541940
SIC Description: VETERINARY SERVICES
Approval Years: 2015
PO Box No:
Country: Canada
Status:
Co Admin:
Choice of Contact: CO_OFFICIAL

Map Key	Number of Records	Direction/ Distance (m)	Elev/Diff (m)	Site	DB

Phone No Admin:
Contaminated Facility: No
MHSW Facility: No

Detail(s)

Waste Class: 312
Waste Class Name: PATHOLOGICAL WASTES

Map Key	Number of Records	Direction/ Distance (m)	Elev/Diff (m)	Site	DB
54	8 of 12	ESE/37.9	211.0 / -8.87	ROCKLAND VETERINARY HOSPITAL 1001 RYMAL ROAD EAST UNIT 7 HAMILTON ON L8W 3B7	GEN

Generator No: ON1569100
SIC Code: 541940
SIC Description: VETERINARY SERVICES
Approval Years: 2014
PO Box No:
Country: Canada
Status:
Co Admin:
Choice of Contact: CO_OFFICIAL
Phone No Admin:
Contaminated Facility: No
MHSW Facility: No

Detail(s)

Waste Class: 312
Waste Class Name: PATHOLOGICAL WASTES

Map Key	Number of Records	Direction/ Distance (m)	Elev/Diff (m)	Site	DB
54	9 of 12	ESE/37.9	211.0 / -8.87	ROCKLAND VETERINARY HOSPITAL 1001 RYMAL ROAD EAST UNIT 7 HAMILTON ON L8W 3B7	GEN

Generator No: ON1569100
SIC Code:
SIC Description:
Approval Years: As of Dec 2018
PO Box No:
Country: Canada
Status: Registered
Co Admin:
Choice of Contact:
Phone No Admin:
Contaminated Facility:
MHSW Facility:

Detail(s)

Waste Class: 312 P
Waste Class Name: Pathological wastes

Map Key	Number of Records	Direction/ Distance (m)	Elev/Diff (m)	Site	DB
54	10 of 12	ESE/37.9	211.0 / -8.87	ROCKLAND VETERINARY HOSPITAL 1001 RYMAL ROAD EAST UNIT 7 HAMILTON ON L8W 3B7	GEN

Generator No: ON1569100
SIC Code:
SIC Description:
Approval Years: As of Jul 2020

Map Key	Number of Records	Direction/ Distance (m)	Elev/Diff (m)	Site	DB

PO Box No:
Country: Canada
Status: Registered
Co Admin:
Choice of Contact:
Phone No Admin:
Contaminated Facility:
MHSW Facility:

Detail(s)

Waste Class: 312 P
Waste Class Name: Pathological wastes

Map Key	Number of Records	Direction/ Distance (m)	Elev/Diff (m)	Site	DB
54	11 of 12	ESE/37.9	211.0 / -8.87	ROCKLAND VETERINARY HOSPITAL 1001 RYMAL ROAD EAST UNIT 7 HAMILTON ON L8W 3B7	GEN

Generator No: ON1569100
SIC Code:
SIC Description:
Approval Years: As of Nov 2021
PO Box No:
Country: Canada
Status: Registered
Co Admin:
Choice of Contact:
Phone No Admin:
Contaminated Facility:
MHSW Facility:

Detail(s)

Waste Class: 312 P
Waste Class Name: Pathological wastes

Map Key	Number of Records	Direction/ Distance (m)	Elev/Diff (m)	Site	DB
54	12 of 12	ESE/37.9	211.0 / -8.87	ROCKLAND VETERINARY HOSPITAL 1001 RYMAL ROAD EAST UNIT 7 HAMILTON ON L8W 3B7	GEN

Generator No: ON1569100
SIC Code:
SIC Description:
Approval Years: As of Oct 2022
PO Box No:
Country: Canada
Status: Registered
Co Admin:
Choice of Contact:
Phone No Admin:
Contaminated Facility:
MHSW Facility:

Detail(s)

Waste Class: 312 P
Waste Class Name: PATHOLOGICAL WASTES

Map Key	Number of Records	Direction/ Distance (m)	Elev/Diff (m)	Site	DB
55	1 of 5	ESE/39.8	203.7 / -16.19	THE DESIGNERS PRINTING 1070 RYMAL RD E SUITE 375 HAMILTON ON L8W 3N6	SCT

Established: 1988
Plant Size (ft²): 1500
Employment: 2

--Details--
Description: COMMERCIAL PRINTING, LITHOGRAPHIC
SIC/NAICS Code: 2752

---

55 ***2 of 5*** ***ESE/39.8*** ***203.7 / -16.19*** ***DR. NEON & MR. SIGN*** ***SCT***
1070 RYMAL RD E
HAMILTON ON L8W 3N6

Established: 1997
Plant Size (ft²): 0
Employment: 1

--Details--
Description: DURABLE GOODS, NOT ELSEWHERE CLASSIFIED
SIC/NAICS Code: 5099

Description: Sign Manufacturing
SIC/NAICS Code: 339950

Description: SIGNS AND ADVERTISING SPECIALTIES
SIC/NAICS Code: 3993

---

55 ***3 of 5*** ***ESE/39.8*** ***203.7 / -16.19*** ***THE DESIGNERS PRINTING LTD.*** ***SCT***
1070 Rymal Rd E Suite 375
Hamilton ON L8W 3N6

Established: 1988
Plant Size (ft²): 1500
Employment: 2

--Details--
Description: Other Printing
SIC/NAICS Code: 323119

---

55 ***4 of 5*** ***ESE/39.8*** ***203.7 / -16.19*** ***DESIGNERS PRINTING, THE*** ***GEN***
1070 RYMAL ROAD EAST, UNIT 375
HAMILTON ON L8W 3N6

Generator No: ON1934500
SIC Code: 2819
SIC Description: OTHER COMM. PRINTING
Approval Years: 94,95,96,97,98,99,00,01
PO Box No:
Country:
Status:
Co Admin:
Choice of Contact:
Phone No Admin:
Contaminated Facility:
MHSW Facility:

Detail(s)

Waste Class: 264
Waste Class Name: PHOTOPROCESSING WASTES

---

55 | **5 of 5** | **ESE/39.8** | **203.7 / -16.19** | **The Designers Printing Inc.**
1070 Rymal Rd E Suite 375
Hamilton ON L8W 3N6 | **SCT**

Established: 01-AUG-88
Plant Size (ft²): 1500
Employment:

--Details--
Description: Other Printing
SIC/NAICS Code: 323119

Description: Business Service Centres
SIC/NAICS Code: 561430

Description: Graphic Design Services
SIC/NAICS Code: 541430

---

56 | **1 of 14** | **ESE/41.8** | **195.9 / -23.97** | **Parsons Precast Inc.**
1315 Rymal Rd E
Hamilton ON L8W 3N1 | **SCT**

Established: 01-JUN-68
Plant Size (ft²): 8000
Employment:

--Details--
Description: Other Building Material Dealers
SIC/NAICS Code: 444190

Description: Other Concrete Product Manufacturing
SIC/NAICS Code: 327390

Description: Other Specialty-Line Building Supplies Wholesaler-Distributors
SIC/NAICS Code: 416390

Description: Other Concrete Product Manufacturing
SIC/NAICS Code: 327390

Description: Other Ornamental and Architectural Metal Product Manufacturing
SIC/NAICS Code: 332329

---

56 | **2 of 14** | **ESE/41.8** | **195.9 / -23.97** | **PARSONS PRECAST INC.**
1315 RYMAL ROAD EAST
HAMILTON ON L8W 3N1 | **GEN**

Generator No: ON1348300
SIC Code: 3549
SIC Description: OTHER CONCRETE PROD.
Approval Years: 90
PO Box No:
Country:
Status:
Co Admin:
Choice of Contact:
Phone No Admin:

Contaminated Facility:
MHSW Facility:

Detail(s)

Waste Class: 145
Waste Class Name: PAINT/PIGMENT/COATING RESIDUES

---

56 ***3 of 14*** ***ESE/41.8*** ***195.9 / -23.97*** ***PARSONS PRECAST INC. 30-646***
1315 RYMAL ROAD EAST
HAMILTON ON L8W 3N1 ***GEN***

Generator No: ON1348300
SIC Code: 3549
SIC Description: OTHER CONCRETE PROD.
Approval Years: 92,93,94,95,96,97,98
PO Box No:
Country:
Status:
Co Admin:
Choice of Contact:
Phone No Admin:
Contaminated Facility:
MHSW Facility:

Detail(s)

Waste Class: 145
Waste Class Name: PAINT/PIGMENT/COATING RESIDUES

Waste Class: 213
Waste Class Name: PETROLEUM DISTILLATES

---

56 ***4 of 14*** ***ESE/41.8*** ***195.9 / -23.97*** ***Parsons Precast Inc.***
1315 Rymal Rd. E.
Hamilton ON L8W 3N1 ***GEN***

Generator No: ON5313630
SIC Code: 332999
SIC Description: All Other Miscellaneous Fabricated Metal Product Manufacturing
Approval Years: 04,05,06,07,08
PO Box No:
Country:
Status:
Co Admin:
Choice of Contact:
Phone No Admin:
Contaminated Facility:
MHSW Facility:

Detail(s)

Waste Class: 213
Waste Class Name: PETROLEUM DISTILLATES

Waste Class: 212
Waste Class Name: ALIPHATIC SOLVENTS

Waste Class: 112
Waste Class Name: ACID WASTE - HEAVY METALS

Waste Class: 252

Map Key	Number of Records	Direction/ Distance (m)	Elev/Diff (m)	Site	DB

Waste Class Name: WASTE OILS & LUBRICANTS

Waste Class: 263
Waste Class Name: ORGANIC LABORATORY CHEMICALS

---

56 | **5 of 14** | **ESE/41.8** | **195.9 / -23.97** | **Parsons Precast Inc.**
1315 Rymal Rd. E.
Hamilton ON L8W 3N1 | **GEN**

Generator No: ON5313630
SIC Code: 332999
SIC Description: All Other Miscellaneous Fabricated Metal Product Manufacturing
Approval Years: 2009
PO Box No:
Country:
Status:
Co Admin:
Choice of Contact:
Phone No Admin:
Contaminated Facility:
MHSW Facility:

Detail(s)

Waste Class: 252
Waste Class Name: WASTE OILS & LUBRICANTS

Waste Class: 263
Waste Class Name: ORGANIC LABORATORY CHEMICALS

Waste Class: 112
Waste Class Name: ACID WASTE - HEAVY METALS

Waste Class: 213
Waste Class Name: PETROLEUM DISTILLATES

---

56 | **6 of 14** | **ESE/41.8** | **195.9 / -23.97** | **Parsons Precast Inc.**
1315 Rymal Rd. E.
Hamilton ON L8W 3N1 | **GEN**

Generator No: ON5313630
SIC Code: 332999
SIC Description: All Other Miscellaneous Fabricated Metal Product Manufacturing
Approval Years: 2010
PO Box No:
Country:
Status:
Co Admin:
Choice of Contact:
Phone No Admin:
Contaminated Facility:
MHSW Facility:

Detail(s)

Waste Class: 263
Waste Class Name: ORGANIC LABORATORY CHEMICALS

Waste Class: 252
Waste Class Name: WASTE OILS & LUBRICANTS

Waste Class: 112
Waste Class Name: ACID WASTE - HEAVY METALS

Waste Class: 213
Waste Class Name: PETROLEUM DISTILLATES

---

56 **7 of 14** **ESE/41.8** **195.9 / -23.97** **Parsons Precast Inc.** **GEN**
1315 Rymal Rd. E.
Hamilton ON L8W 3N1

Generator No: ON5313630
SIC Code: 332999
SIC Description: All Other Miscellaneous Fabricated Metal Product Manufacturing
Approval Years: 2011
PO Box No:
Country:
Status:
Co Admin:
Choice of Contact:
Phone No Admin:
Contaminated Facility:
MHSW Facility:

Detail(s)

Waste Class: 213
Waste Class Name: PETROLEUM DISTILLATES

Waste Class: 263
Waste Class Name: ORGANIC LABORATORY CHEMICALS

Waste Class: 252
Waste Class Name: WASTE OILS & LUBRICANTS

Waste Class: 112
Waste Class Name: ACID WASTE - HEAVY METALS

---

56 **8 of 14** **ESE/41.8** **195.9 / -23.97** **Parsons Precast Inc.** **GEN**
1315 Rymal Rd. E.
Hamilton ON L8W 3N1

Generator No: ON5313630
SIC Code: 332999
SIC Description: All Other Miscellaneous Fabricated Metal Product Manufacturing
Approval Years: 2012
PO Box No:
Country:
Status:
Co Admin:
Choice of Contact:
Phone No Admin:
Contaminated Facility:
MHSW Facility:

Detail(s)

Waste Class: 263
Waste Class Name: ORGANIC LABORATORY CHEMICALS

Waste Class: 213
Waste Class Name: PETROLEUM DISTILLATES

Waste Class: 112
Waste Class Name: ACID WASTE - HEAVY METALS

Map Key	Number of Records	Direction/ Distance (m)	Elev/Diff (m)	Site	DB

Waste Class: 252
Waste Class Name: WASTE OILS & LUBRICANTS

---

56 *9 of 14* *ESE/41.8* *195.9 / -23.97* ***Parsons Precast Inc.***
1315 Rymal Rd. E.
Hamilton ON ***GEN***

Generator No: ON5313630
SIC Code: 332999
SIC Description: ALL OTHER MISCELLANEOUS FABRICATED METAL PRODUCT MANUFACTURING
Approval Years: 2013
PO Box No:
Country:
Status:
Co Admin:
Choice of Contact:
Phone No Admin:
Contaminated Facility:
MHSW Facility:

Detail(s)

Waste Class: 263
Waste Class Name: ORGANIC LABORATORY CHEMICALS

Waste Class: 252
Waste Class Name: WASTE OILS & LUBRICANTS

Waste Class: 112
Waste Class Name: ACID WASTE - HEAVY METALS

Waste Class: 213
Waste Class Name: PETROLEUM DISTILLATES

---

56 *10 of 14* *ESE/41.8* *195.9 / -23.97* ***Parsons Precast Inc.***
1315 Rymal Rd. E.
Hamilton ON L8W 3N1 ***GEN***

Generator No: ON5313630
SIC Code: 332999
SIC Description: ALL OTHER MISCELLANEOUS FABRICATED METAL PRODUCT MANUFACTURING
Approval Years: 2016
PO Box No:
Country: Canada
Status:
Co Admin:
Choice of Contact: CO_OFFICIAL
Phone No Admin:
Contaminated Facility: No
MHSW Facility: No

Detail(s)

Waste Class: 145
Waste Class Name: PAINT/PIGMENT/COATING RESIDUES

Waste Class: 263
Waste Class Name: ORGANIC LABORATORY CHEMICALS

Waste Class: 122
Waste Class Name: ALKALINE WASTES - OTHER METALS

Waste Class: 112

Waste Class Name: ACID WASTE - HEAVY METALS

Waste Class: 252
Waste Class Name: WASTE OILS & LUBRICANTS

Waste Class: 213
Waste Class Name: PETROLEUM DISTILLATES

---

56 **11 of 14** **ESE/41.8** **195.9 / -23.97** **Parsons Precast Inc.**
1315 Rymal Rd. E.
Hamilton ON L8W 3N1 **GEN**

Generator No: ON5313630
SIC Code: 332999
SIC Description: ALL OTHER MISCELLANEOUS FABRICATED METAL PRODUCT MANUFACTURING
Approval Years: 2015
PO Box No:
Country: Canada
Status:
Co Admin:
Choice of Contact: CO_OFFICIAL
Phone No Admin:
Contaminated Facility: No
MHSW Facility: No

Detail(s)

Waste Class: 112
Waste Class Name: ACID WASTE - HEAVY METALS

Waste Class: 145
Waste Class Name: PAINT/PIGMENT/COATING RESIDUES

Waste Class: 213
Waste Class Name: PETROLEUM DISTILLATES

Waste Class: 252
Waste Class Name: WASTE OILS & LUBRICANTS

Waste Class: 263
Waste Class Name: ORGANIC LABORATORY CHEMICALS

---

56 **12 of 14** **ESE/41.8** **195.9 / -23.97** **Parsons Precast Inc.**
1315 Rymal Rd. E.
Hamilton ON L8W 3N1 **GEN**

Generator No: ON5313630
SIC Code: 332999
SIC Description: ALL OTHER MISCELLANEOUS FABRICATED METAL PRODUCT MANUFACTURING
Approval Years: 2014
PO Box No:
Country: Canada
Status:
Co Admin:
Choice of Contact: CO_OFFICIAL
Phone No Admin:
Contaminated Facility: No
MHSW Facility: No

Detail(s)

Waste Class: 213
Waste Class Name: PETROLEUM DISTILLATES

Waste Class: 263
Waste Class Name: ORGANIC LABORATORY CHEMICALS

Waste Class: 145
Waste Class Name: PAINT/PIGMENT/COATING RESIDUES

Waste Class: 252
Waste Class Name: WASTE OILS & LUBRICANTS

Waste Class: 112
Waste Class Name: ACID WASTE - HEAVY METALS

---

56 | **13 of 14** | **ESE/41.8** | **195.9 / -23.97** | **Parsons Precast Inc.**
1315 Rymal Rd. E.
Hamilton ON L8W 3N1 | **GEN**

Generator No: ON5313630
SIC Code:
SIC Description:
Approval Years: As of Dec 2018
PO Box No:
Country: Canada
Status: Registered
Co Admin:
Choice of Contact:
Phone No Admin:
Contaminated Facility:
MHSW Facility:

Detail(s)

Waste Class: 122 L
Waste Class Name: Alkaline slutions - containing other metals and non-metals (not cyanide)

Waste Class: 145 I
Waste Class Name: Wastes from the use of pigments, coatings and paints

Waste Class: 145 T
Waste Class Name: Wastes from the use of pigments, coatings and paints

Waste Class: 252 L
Waste Class Name: Waste crankcase oils and lubricants

Waste Class: 263 L
Waste Class Name: Misc. waste organic chemicals

---

56 | **14 of 14** | **ESE/41.8** | **195.9 / -23.97** | **Parsons Precast Inc.**
1315 Rymal Rd. E.
Hamilton ON L8W 3N1 | **GEN**

Generator No: ON5313630
SIC Code:
SIC Description:
Approval Years: As of Oct 2019
PO Box No:
Country: Canada
Status: Registered
Co Admin:
Choice of Contact:
Phone No Admin:
Contaminated Facility:
MHSW Facility:

Detail(s)

Waste Class: 145 I
Waste Class Name: Wastes from the use of pigments, coatings and paints

Waste Class: 252 L
Waste Class Name: Waste crankcase oils and lubricants

Waste Class: 122 L
Waste Class Name: Alkaline slutions - containing other metals and non-metals (not cyanide)

Waste Class: 145 T
Waste Class Name: Wastes from the use of pigments, coatings and paints

Waste Class: 263 L
Waste Class Name: Misc. waste organic chemicals

---

57 | ***1 of 7*** | ***ESE/42.5*** | ***198.9 / -20.92*** | ***SATELLITE GARDEN CENTRE***
1167 RYMAL RD E
HAMILTON ON L8W3M7 | ***PES***

Detail Licence No:	23-01-12392-0	***Operator Box:***	
Licence No:	12392	***Operator Class:***	
Status:		***Operator No:***	
Approval Date:		***Operator Type:***	
Report Source:	Legacy Licenses (Excluding TS)	***Oper Area Code:***	905
Licence Type:	Limited Vendor	***Oper Phone No:***	5748188
Licence Type Code:	23	***Operator Ext:***	
Licence Class:	01	***Operator Lot:***	
Licence Control:	0	***Oper Concession:***	
Latitude:		***Operator Region:***	2
Longitude:		***Operator District:***	
Lot:		***Operator County:***	68
Concession:		***Op Municipality:***	
Region:	2	***Post Office Box:***	
District:		***MOE District:***	
County:	68	***SWP Area Name:***	
Trade Name:			
PDF URL:			

---

57 | ***2 of 7*** | ***ESE/42.5*** | ***198.9 / -20.92*** | ***SATELLITE GROCERY & FRUIT MARKET LTD***
O/A SATELLITE GARDEN CENTRE
1167 RYMAL RD E
HAMILTON ON L8W 3M7 | ***PES***

Detail Licence No:		***Operator Box:***	
Licence No:		***Operator Class:***	
Status:		***Operator No:***	
Approval Date:		***Operator Type:***	
Report Source:		***Oper Area Code:***	
Licence Type:	Vendor	***Oper Phone No:***	
Licence Type Code:		***Operator Ext:***	
Licence Class:		***Operator Lot:***	
Licence Control:		***Oper Concession:***	
Latitude:		***Operator Region:***	
Longitude:		***Operator District:***	
Lot:		***Operator County:***	
Concession:		***Op Municipality:***	
Region:		***Post Office Box:***	
District:		***MOE District:***	
County:		***SWP Area Name:***	

Trade Name:
PDF URL:

---

57 **3 of 7** **ESE/42.5** **198.9 / -20.92** **SATELLITE GROCERY & FRUIT MARKET LTD** **PES**
O/A SATELLITE GARDEN CENTRE
1167 RYMAL RD E
HAMILTON ON L8W 3M7

Detail Licence No:	23-01-15751-0	**Operator Box:**	
Licence No:		**Operator Class:**	
Status:		**Operator No:**	
Approval Date:		**Operator Type:**	
Report Source:		**Oper Area Code:**	
Licence Type:	LIMITED	**Oper Phone No:**	
Licence Type Code:		**Operator Ext:**	
Licence Class:		**Operator Lot:**	
Licence Control:		**Oper Concession:**	
Latitude:		**Operator Region:**	
Longitude:		**Operator District:**	
Lot:		**Operator County:**	
Concession:		**Op Municipality:**	
Region:		**Post Office Box:**	
District:		**MOE District:**	
County:		**SWP Area Name:**	
Trade Name:			
PDF URL:			

---

57 **4 of 7** **ESE/42.5** **198.9 / -20.92** **SATELLITE GROCERY & FRUIT MARKET LTD** **PES**
O/A SATELLITE GARDEN CENTRE
1167 RYMAL RD E
HAMILTON ON L8W3M7

Detail Licence No:		**Operator Box:**	
Licence No:	17780	**Operator Class:**	
Status:		**Operator No:**	
Approval Date:		**Operator Type:**	
Report Source:	Legacy Licenses (Excluding TS)	**Oper Area Code:**	905
Licence Type:	Limited Vendor	**Oper Phone No:**	5748188
Licence Type Code:	23	**Operator Ext:**	
Licence Class:	01	**Operator Lot:**	
Licence Control:		**Oper Concession:**	
Latitude:		**Operator Region:**	
Longitude:		**Operator District:**	
Lot:		**Operator County:**	
Concession:		**Op Municipality:**	
Region:		**Post Office Box:**	
District:		**MOE District:**	
County:		**SWP Area Name:**	
Trade Name:			
PDF URL:			

---

57 **5 of 7** **ESE/42.5** **198.9 / -20.92** **SATELLITE GARDEN CENTRE** **PES**
1167 RYMAL ROAD EAST
HAMILTON ON L0R1P0

Detail Licence No:		**Operator Box:**	
Licence No:	10697	**Operator Class:**	
Status:		**Operator No:**	
Approval Date:		**Operator Type:**	
Report Source:	Legacy Licenses (Excluding TS)	**Oper Area Code:**	905

Map Key	Number of Records	Direction/ Distance (m)	Elev/Diff (m)	Site	DB

Licence Type:	Retail Vendor Class 03	**Oper Phone No:**	5748188	
Licence Type Code:	21	**Operator Ext:**		
Licence Class:	03	**Operator Lot:**		
Licence Control:		**Oper Concession:**		
Latitude:		**Operator Region:**		
Longitude:		**Operator District:**		
Lot:		**Operator County:**		
Concession:		**Op Municipality:**		
Region:		**Post Office Box:**		
District:		**MOE District:**		
County:		**SWP Area Name:**		
Trade Name:				
PDF URL:				

57	6 of 7	ESE/42.5	198.9 / -20.92	**SATELLITE GROCERY & FRUIT MARKET LTD** **O/A SATELLITE GARDEN CENTRE** **1167 RYMAL RD E** **HAMILTON ON L8W3M7**	PES

Detail Licence No:		**Operator Box:**		
Licence No:	15751	**Operator Class:**		
Status:		**Operator No:**		
Approval Date:		**Operator Type:**		
Report Source:	Legacy Licenses (Excluding TS)	**Oper Area Code:**	905	
Licence Type:	Limited Vendor	**Oper Phone No:**	5748188	
Licence Type Code:	23	**Operator Ext:**		
Licence Class:	01	**Operator Lot:**		
Licence Control:		**Oper Concession:**		
Latitude:		**Operator Region:**		
Longitude:		**Operator District:**		
Lot:		**Operator County:**		
Concession:		**Op Municipality:**		
Region:		**Post Office Box:**		
District:		**MOE District:**		
County:		**SWP Area Name:**		
Trade Name:				
PDF URL:				

57	7 of 7	ESE/42.5	198.9 / -20.92	**SATELLITE GROCERY AND FRUIT MARKET LIMITED** **1167 Rymal RD E** **Hamilton ON L8W 3M7**	PES

Detail Licence No:		**Operator Box:**		
Licence No:	L-232-4114345350	**Operator Class:**		
Status:	Active	**Operator No:**		
Approval Date:	2021-01-20	**Operator Type:**		
Report Source:	PEST-Limited Vendor	**Oper Area Code:**		
Licence Type:	Limited Vendor	**Oper Phone No:**		
Licence Type Code:		**Operator Ext:**		
Licence Class:		**Operator Lot:**		
Licence Control:		**Oper Concession:**		
Latitude:	43.19027778	**Operator Region:**		
Longitude:	-79.84083333	**Operator District:**		
Lot:		**Operator County:**		
Concession:		**Op Municipality:**		
Region:		**Post Office Box:**		
District:		**MOE District:**	Hamilton	
County:		**SWP Area Name:**	Hamilton	
Trade Name:				
PDF URL:	http://www.accessenvironment.ene.gov.on.ca/AEWeb/ae/ViewDocument.action?documentRefID=2330631			

Map Key	Number of Records	Direction/ Distance (m)	Elev/Diff (m)	Site	DB
58	1 of 3	ESE/42.6	199.4 / -20.48	OLCO PETROLEUM GROUP INC ATTN LORI WARE 1157 RYMAL RD E HAMILTON ON	PRT

Location ID: 6036
Type: retail
Expiry Date: 1993-08-31
Capacity (L): 92700
Licence #: 0055381001

Map Key	Number of Records	Direction/ Distance (m)	Elev/Diff (m)	Site	DB
58	2 of 3	ESE/42.6	199.4 / -20.48	AAH GAS INC 1157 RYMAL E HAMILTON ON L8W 3M6	RST

Headcode: 1186800
Headcode Desc: Service Stations-Gasoline, Oil & Natural Gas
Phone: 9053180893
List Name:
Description:

Map Key	Number of Records	Direction/ Distance (m)	Elev/Diff (m)	Site	DB
58	3 of 3	ESE/42.6	199.4 / -20.48	Solomon Enterprises Corp. 1157 Rymal Road Hamilton ON	GEN

Generator No: ON6888645
SIC Code: 417920
SIC Description:
Approval Years: 2011
PO Box No:
Country:
Status:
Co Admin:
Choice of Contact:
Phone No Admin:
Contaminated Facility:
MHSW Facility:

Map Key	Number of Records	Direction/ Distance (m)	Elev/Diff (m)	Site	DB
59	1 of 6	ESE/42.6	199.4 / -20.48	FAH ENTERPRISES INC O/A 002163901 ONTARIO INC 1157 RYMAL RD E HAMILTON L8W 3M6 ON CA ON	DTNK

Delisted Expired Fuel Safety Facilities

Instance No: 10781338
Status: EXPIRED
Instance ID:
Instance Type:
Instance Creation Dt: 7/19/2000 8:15:15 PM
Instance Install Dt: 6/8/2009
Item Description: FS Liquid Fuel Tank
Manufacturer: NULL
Model: NULL
Serial No: NULL
ULC Standard: NULL
Expired Date:
Max Hazard Rank: NULL
Facility Location: 1157 RYMAL RD E HAMILTON L8W 3M6 ON CA
Facility Type: FS LIQUID FUEL TANK
Fuel Type 2: NULL
Fuel Type 3: NULL
Panam Related: NULL
Panam Venue Nm: NULL
External Identifier: NULL
Item:
Piping Steel:

Map Key	Number of Records	Direction/ Distance (m)	Elev/Diff (m)	Site	DB

Quantity:	1	**Piping Galvanized:**	
Unit of Measure:	EA	**Tank Single Wall St:**	
Overfill Prot Type:	NULL	**Piping Underground:**	
Creation Date:	7/5/2009 1:20:52 AM	**Tank Underground:**	
Next Periodic Str DT:	NULL	**Source:**	FS Liquid Fuel Tank
TSSA Base Sched Cycle 2:	NULL		
TSSAMax Hazard Rank 1:	NULL		
TSSA Risk Based Periodic Yn:	NULL		
TSSA Volume of Directives:	NULL		
TSSA Periodic Exempt:	NULL		
TSSA Statutory Interval:	NULL		
TSSA Recd Insp Interva:	NULL		
TSSA Recd Tolerance:	NULL		
TSSA Program Area:	NULL		
TSSA Program Area 2:	NULL		
Description:	2009VBS;SUPER		
Original Source:	EXP		
Record Date:	31-JUL-2020		

59	*2 of 6*	*ESE/42.6*	*199.4 / -20.48*	***FAH ENTERPRISES INC O/A 002163901 ONTARIO INC*** ***1157 RYMAL RD E HAMILTON L8W 3M6 ON CA*** ***ON***	*DTNK*

Delisted Expired Fuel Safety Facilities

Instance No:	10781353	**Expired Date:**	
Status:	EXPIRED	**Max Hazard Rank:**	NULL
Instance ID:		**Facility Location:**	1157 RYMAL RD E HAMILTON L8W 3M6 ON CA
Instance Type:		**Facility Type:**	FS LIQUID FUEL TANK
Instance Creation Dt:	7/19/2000 8:15:15 PM	**Fuel Type 2:**	NULL
Instance Install Dt:	6/8/2009	**Fuel Type 3:**	NULL
Item Description:	FS Liquid Fuel Tank	**Panam Related:**	NULL
Manufacturer:	NULL	**Panam Venue Nm:**	NULL
Model:	NULL	**External Identifier:**	NULL
Serial No:	NULL	**Item:**	
ULC Standard:	NULL	**Piping Steel:**	
Quantity:	1	**Piping Galvanized:**	
Unit of Measure:	EA	**Tank Single Wall St:**	
Overfill Prot Type:	NULL	**Piping Underground:**	
Creation Date:	7/5/2009 1:20:57 AM	**Tank Underground:**	
Next Periodic Str DT:	NULL	**Source:**	FS Liquid Fuel Tank
TSSA Base Sched Cycle 2:	NULL		
TSSAMax Hazard Rank 1:	NULL		
TSSA Risk Based Periodic Yn:	NULL		
TSSA Volume of Directives:	NULL		
TSSA Periodic Exempt:	NULL		
TSSA Statutory Interval:	NULL		
TSSA Recd Insp Interva:	NULL		
TSSA Recd Tolerance:	NULL		
TSSA Program Area:	NULL		
TSSA Program Area 2:	NULL		
Description:	2009VBS;REGULAR		
Original Source:	EXP		
Record Date:	31-JUL-2020		

59	*3 of 6*	*ESE/42.6*	*199.4 / -20.48*	***FAH ENTERPRISES INC O/A 002163901 ONTARIO INC*** ***1157 RYMAL RD E HAMILTON L8W 3M6 ON CA*** ***ON***	*DTNK*

Delisted Expired Fuel Safety Facilities

Instance No:	10781371	***Expired Date:***	
Status:	EXPIRED	***Max Hazard Rank:***	NULL
Instance ID:		***Facility Location:***	1157 RYMAL RD E HAMILTON L8W 3M6 ON CA
Instance Type:		***Facility Type:***	FS LIQUID FUEL TANK
Instance Creation Dt:	7/19/2000 8:15:15 PM	***Fuel Type 2:***	NULL
Instance Install Dt:	6/8/2009	***Fuel Type 3:***	NULL
Item Description:	FS Liquid Fuel Tank	***Panam Related:***	NULL
Manufacturer:	NULL	***Panam Venue Nm:***	NULL
Model:	NULL	***External Identifier:***	NULL
Serial No:	NULL	***Item:***	
ULC Standard:	NULL	***Piping Steel:***	
Quantity:	1	***Piping Galvanized:***	
Unit of Measure:	EA	***Tank Single Wall St:***	
Overfill Prot Type:	NULL	***Piping Underground:***	
Creation Date:	7/5/2009 1:20:58 AM	***Tank Underground:***	
Next Periodic Str DT:	NULL	***Source:***	FS Liquid Fuel Tank
TSSA Base Sched Cycle 2:	NULL		
TSSAMax Hazard Rank 1:	NULL		
TSSA Risk Based Periodic Yn:	NULL		
TSSA Volume of Directives:	NULL		
TSSA Periodic Exempt:	NULL		
TSSA Statutory Interval:	NULL		
TSSA Recd Insp Interva:	NULL		
TSSA Recd Tolerance:	NULL		
TSSA Program Area:	NULL		
TSSA Program Area 2:	NULL		
Description:	2009VBS		
Original Source:	EXP		
Record Date:	31-JUL-2020		

59	*4 of 6*	*ESE/42.6*	*199.4 / -20.48*	***FAH ENTERPRISES INC O/A 002163901 ONTARIO INC*** ***1157 RYMAL RD E HAMILTON L8W 3M6 ON CA*** ***ON***	***FST***

Instance No:	10781338	***Manufacturer:***	
Status:		***Serial No:***	
Cont Name:		***Ulc Standard:***	
Instance Type:		***Quantity:***	
Item:		***Unit of Measure:***	
Item Description:	FS Liquid Fuel Tank	***Fuel Type:***	Gasoline
Tank Type:	Liquid Fuel Single Wall UST	***Fuel Type2:***	NULL
Install Date:	6/8/2009	***Fuel Type3:***	NULL
Install Year:	1989	***Piping Steel:***	
Years in Service:		***Piping Galvanized:***	
Model:	NULL	***Tanks Single Wall St:***	
Description:		***Piping Underground:***	
Capacity:	35000	***No Underground:***	
Tank Material:	Steel	***Panam Related:***	
Corrosion Protect:	Sacrificial anode	***Panam Venue:***	
Overfill Protect:			
Facility Type:	FS Liquid Fuel Tank		
Parent Facility Type:			
Facility Location:			
Device Installed Location:	1157 RYMAL RD E HAMILTON L8W 3M6 ON CA		

Liquid Fuel Tank Details

Overfill Protection:
Owner Account Name: FAH ENTERPRISES INC O/A 002163901 ONTARIO INC
Item: FS LIQUID FUEL TANK

---

59 **5 of 6** **ESE/42.6** **199.4 / -20.48** **FAH ENTERPRISES INC O/A 002163901 ONTARIO INC** **FST**
1157 RYMAL RD E HAMILTON L8W 3M6 ON CA
ON

Instance No: 10781371
Status:
Cont Name:
Instance Type:
Item:
Item Description: FS Liquid Fuel Tank
Tank Type: Liquid Fuel Single Wall UST
Install Date: 6/8/2009
Install Year: 1989
Years in Service:
Model: NULL
Description:
Capacity: 22700
Tank Material: Steel
Corrosion Protect: Sacrificial anode
Overfill Protect:
Facility Type: FS Liquid Fuel Tank
Parent Facility Type:
Facility Location:
Device Installed Location: 1157 RYMAL RD E HAMILTON L8W 3M6 ON CA

Manufacturer:
Serial No:
Ulc Standard:
Quantity:
Unit of Measure:
Fuel Type: Diesel
Fuel Type2: NULL
Fuel Type3: NULL
Piping Steel:
Piping Galvanized:
Tanks Single Wall St:
Piping Underground:
No Underground:
Panam Related:
Panam Venue:

Liquid Fuel Tank Details

Overfill Protection:
Owner Account Name: FAH ENTERPRISES INC O/A 002163901 ONTARIO INC
Item: FS LIQUID FUEL TANK

---

59 **6 of 6** **ESE/42.6** **199.4 / -20.48** **FAH ENTERPRISES INC O/A 002163901 ONTARIO INC** **FST**
1157 RYMAL RD E HAMILTON L8W 3M6 ON CA
ON

Instance No: 10781353
Status:
Cont Name:
Instance Type:
Item:
Item Description: FS Liquid Fuel Tank
Tank Type: Liquid Fuel Single Wall UST
Install Date: 6/8/2009
Install Year: 1989
Years in Service:
Model: NULL
Description:
Capacity: 35000
Tank Material: Steel
Corrosion Protect: Sacrificial anode
Overfill Protect:
Facility Type: FS Liquid Fuel Tank
Parent Facility Type:
Facility Location:
Device Installed Location: 1157 RYMAL RD E HAMILTON L8W 3M6 ON CA

Manufacturer:
Serial No:
Ulc Standard:
Quantity:
Unit of Measure:
Fuel Type: Gasoline
Fuel Type2: NULL
Fuel Type3: NULL
Piping Steel:
Piping Galvanized:
Tanks Single Wall St:
Piping Underground:
No Underground:
Panam Related:
Panam Venue:

Map Key	Number of Records	Direction/ Distance (m)	Elev/Diff (m)	Site	DB

Liquid Fuel Tank Details

Overfill Protection:
Owner Account Name: FAH ENTERPRISES INC O/A 002163901 ONTARIO INC
Item: FS LIQUID FUEL TANK

Map Key	Number of Records	Direction/ Distance (m)	Elev/Diff (m)	Site	DB
60	1 of 1	ESE/42.6	199.4 / -20.48	U PLUS GAS BAR 1157 RYMAL E HAMILTON ON L8W3M6	RST

Headcode: 01186800
Headcode Desc: SERVICE STATIONS-GASOLINE, OIL & NATURAL GAS
Phone: 9055742112
List Name:
Description:

Map Key	Number of Records	Direction/ Distance (m)	Elev/Diff (m)	Site	DB
61	1 of 2	ESE/42.7	199.8 / -20.00	HAMILTON RADIATOR SERVICE LTD. 1154 RYMAL RD. EAST C/O 624 PARKDALE AVENUE NORTH HAMILTON ON L8W 3N7	GEN

Generator No: ON1001308
SIC Code: 6359
SIC Description: OTHER VEH. REPAIR
Approval Years: 89,90
PO Box No:
Country:
Status:
Co Admin:
Choice of Contact:
Phone No Admin:
Contaminated Facility:
MHSW Facility:

Detail(s)

Waste Class: 252
Waste Class Name: WASTE OILS & LUBRICANTS

Map Key	Number of Records	Direction/ Distance (m)	Elev/Diff (m)	Site	DB
61	2 of 2	ESE/42.7	199.8 / -20.00	HAMILTON RADIATOR SERVICE LTD. 19-444 1154 RYMAL RD. EAST C/O 624 PARKDALE AVENUE NORTH HAMILTON ON L8W 3N7	GEN

Generator No: ON1001308
SIC Code: 6359
SIC Description: OTHER VEH. REPAIR
Approval Years: 92,93,94,95,96,97,98
PO Box No:
Country:
Status:
Co Admin:
Choice of Contact:
Phone No Admin:
Contaminated Facility:
MHSW Facility:

Detail(s)

Waste Class: 252
Waste Class Name: WASTE OILS & LUBRICANTS

Map Key	Number of Records	Direction/ Distance (m)	Elev/Diff (m)	Site	DB

62 | 1 of 1 | ESE/45.1 | 197.3 / -22.54 | 1205 Rymal Road East, Hamilton ON | INC

Incident No:	359196	**Any Health Impact:**	No
Incident ID:	2510732	**Any Enviro Impact:**	No
Instance No:		**Service Interrupted:**	Yes
Status Code:	Causal Analysis Complete	**Was Prop Damaged:**	Yes
Attribute Category:	FS-Perform L1 Incident Insp	**Reside App. Type:**	Not applicable
Context:		**Commer App. Type:**	Dryer
Date of Occurrence:	2010/04/06 00:00:00	**Indus App. Type:**	Not applicable
Time of Occurrence:	NULL	**Institut App. Type:**	Not applicable
Incident Created On:		**Venting Type:**	Un-vented
Instance Creation Dt:		**Vent Conn Mater:**	None
Instance Install Dt:		**Vent Chimney Mater:**	Not applicable
Occur Insp Start Date:	2010/04/07 00:00:00	**Pipeline Type:**	
Approx Quant Rel:		**Pipeline Involved:**	
Tank Capacity:		**Pipe Material:**	
Fuels Occur Type:	Fire	**Depth Ground Cover:**	
Fuel Type Involved:	Natural Gas	**Regulator Location:**	
Enforcement Policy:	NULL	**Regulator Type:**	
Prc Escalation Req:	NULL	**Operation Pressure:**	
Tank Material Type:		**Liquid Prop Make:**	
Tank Storage Type:		**Liquid Prop Model:**	
Tank Location Type:		**Liquid Prop Serial No:**	
Pump Flow Rate Cap:		**Liquid Prop Notes:**	
Task No:	2828937	**Equipment Type:**	
Notes:		**Equipment Model:**	DZH3Q
Drainage System:		**Serial No:**	35678
Sub Surface Contam.:		**Cylinder Capacity:**	
Aff Prop Use Water:		**Cylinder Cap Units:**	
Contam. Migrated:		**Cylinder Mat Type:**	
Contact Natural Env:		**Near Body of Water:**	

Incident Location: 1205 Rymal Road East, Hamilton - Fire
Occurence Narrative: NULL
Operation Type Involved: Commercial (e.g. restaurant, business unit, etc)
Item:
Item Description:
Device Installed Location:

63 | 1 of 1 | WNW/45.2 | 217.9 / -1.97 | 344 RYMAL ROAD EAST HAMILTON ON | HINC

External File Num: FS INC 0705-02593
Fuel Occurrence Type:
Date of Occurrence:
Fuel Type Involved:
Status Desc: Completed - No Action Required
Job Type Desc: Incident/Near-Miss Occurrence (FS)
Oper. Type Involved:
Service Interruptions:
Property Damage:
Fuel Life Cycle Stage:
Root Cause:
Reported Details:
Fuel Category: Gaseous Fuel
Occurrence Type: Incident
Affiliation: Industry Stakeholder (Licensee/Registration/Certificate Holder, Facility Owner, etc.)
County Name: Hamilton
Approx. Quant. Rel:
Nearby body of water:
Enter Drainage Syst.:
Approx. Quant. Unit:

Map Key	Number of Records	Direction/ Distance (m)	Elev/Diff (m)	Site	DB

Environmental Impact:

---

64 | ***1 of 6*** | ***ESE/45.9*** | ***196.8 / -23.03*** | ***HAMILTON R V CENTRE LTD***
1360 RYMAL RD E
HANNON ON | ***PRT***

Location ID:	6136
Type:	retail
Expiry Date:	1994-11-30
Capacity (L):	1000
Licence #:	0032211001

---

64 | ***2 of 6*** | ***ESE/45.9*** | ***196.8 / -23.03*** | ***1360 RYMAL ROAD EAST***
HAMILTON ON L8W 3N1 | ***HINC***

External File Num:	FS INC 0709-04985
Fuel Occurrence Type:	Pipeline Strike
Date of Occurrence:	9/1/2007
Fuel Type Involved:	Natural Gas
Status Desc:	Completed - No Action Required
Job Type Desc:	Incident/Near-Miss Occurrence (FS)
Oper. Type Involved:	Construction Site (pipeline strike)
Service Interruptions:	No
Property Damage:	No
Fuel Life Cycle Stage:	Transmission, Distribution and Transportation
Root Cause:	
Reported Details:	
Fuel Category:	Gaseous Fuel
Occurrence Type:	Incident
Affiliation:	Industry Stakeholder (Licensee/Registration/Certificate Holder, Facility Owner, etc.)
County Name:	Hamilton
Approx. Quant. Rel:	
Nearby body of water:	
Enter Drainage Syst.:	
Approx. Quant. Unit:	
Environmental Impact:	

---

64 | ***3 of 6*** | ***ESE/45.9*** | ***196.8 / -23.03*** | ***HAMILTON R V CENTRE LTD***
1360 RYMAL RD E
HANNON ON | ***DTNK***

Delisted Expired Fuel Safety Facilities

Instance No:	9618816	***Expired Date:***	
Status:	EXPIRED	***Max Hazard Rank:***	
Instance ID:	389418	***Facility Location:***	
Instance Type:	FS Facility	***Facility Type:***	
Instance Creation Dt:		***Fuel Type 2:***	
Instance Install Dt:		***Fuel Type 3:***	
Item Description:		***Panam Related:***	
Manufacturer:		***Panam Venue Nm:***	
Model:		***External Identifier:***	
Serial No:		***Item:***	
ULC Standard:		***Piping Steel:***	
Quantity:		***Piping Galvanized:***	
Unit of Measure:		***Tank Single Wall St:***	
Overfill Prot Type:		***Piping Underground:***	
Creation Date:		***Tank Underground:***	

Next Periodic Str DT:		***Source:***	
TSSA Base Sched Cycle 2:			
TSSAMax Hazard Rank 1:			
TSSA Risk Based Periodic Yn:			
TSSA Volume of Directives:			
TSSA Periodic Exempt:			
TSSA Statutory Interval:			
TSSA Recd Insp Interva:			
TSSA Recd Tolerance:			
TSSA Program Area:			
TSSA Program Area 2:			
Description:	FS Propane Refill Cntr - Cylr Fill		
Original Source:	EXP		
Record Date:	Up to Mar 2012		

64	***4 of 6***	***ESE/45.9***	***196.8 / -23.03***	***HAMILTON R V CENTRE LTD*** ***1360 RYMAL RD E*** ***HANNON ON***	***DTNK***

Delisted Expired Fuel Safety Facilities

Instance No:	11427920	***Expired Date:***	
Status:	EXPIRED	***Max Hazard Rank:***	
Instance ID:	83946	***Facility Location:***	
Instance Type:	FS Propane Tank	***Facility Type:***	
Instance Creation Dt:		***Fuel Type 2:***	
Instance Install Dt:		***Fuel Type 3:***	
Item Description:		***Panam Related:***	
Manufacturer:		***Panam Venue Nm:***	
Model:		***External Identifier:***	
Serial No:		***Item:***	
ULC Standard:		***Piping Steel:***	
Quantity:		***Piping Galvanized:***	
Unit of Measure:		***Tank Single Wall St:***	
Overfill Prot Type:		***Piping Underground:***	
Creation Date:		***Tank Underground:***	
Next Periodic Str DT:		***Source:***	
TSSA Base Sched Cycle 2:			
TSSAMax Hazard Rank 1:			
TSSA Risk Based Periodic Yn:			
TSSA Volume of Directives:			
TSSA Periodic Exempt:			
TSSA Statutory Interval:			
TSSA Recd Insp Interva:			
TSSA Recd Tolerance:			
TSSA Program Area:			
TSSA Program Area 2:			
Description:	FS Propane Tank		
Original Source:	EXP		
Record Date:	Up to Mar 2012		

64	***5 of 6***	***ESE/45.9***	***196.8 / -23.03***	***GRIMSBY UTILITY CONSTRUCTION INC*** ***1360 RYMAL RD E,,HAMILTON,ON,L8W 3N1,CA*** ***ON***	***PINC***

Incident Id:		***Pipe Material:***	
Incident No:	1429338	***Fuel Category:***	
Incident Reported Dt:	7/7/2014	***Health Impact:***	
Type:	FS-Pipeline Incident	***Environment Impact:***	
Status Code:		***Property Damage:***	
Tank Status:	Pipeline Damage Reason Est	***Service Interrupt:***	

Map Key	Number of Records	Direction/ Distance (m)	Elev/Diff (m)	Site	DB

Task No: | **Enforce Policy:**
Spills Action Centre: | **Public Relation:**
Fuel Type: | **Pipeline System:**
Fuel Occurrence Tp: | **PSIG:**
Date of Occurrence: | **Attribute Category:**
Occurrence Start Dt: | **Regulator Location:**
Depth: | **Method Details:**
Customer Acct Name: GRIMSBY UTILITY CONSTRUCTION INC
Incident Address: 1360 RYMAL RD E,,HAMILTON,ON,L8W 3N1,CA
Operation Type:
Pipeline Type:
Regulator Type:
Summary:
Reported By:
Affiliation:
Occurrence Desc:
Damage Reason:
Notes:

64	6 of 6	ESE/45.9	196.8 / -23.03	1360 Rymal Road East Hamilton ON	SPL

Ref No: 8743-9LPSVW | **Municipality No:**
Year: | **Nature of Damage:**
Incident Dt: 2014/07/04 | **Discharger Report:**
Dt MOE Arvl on Scn: | **Material Group:**
MOE Reported Dt: 2014/07/04 | **Health/Env Conseq:**
Dt Document Closed: 2014/07/15 | **Agency Involved:**
Site No: NA
Facility Name:
MOE Response: Referral to others
Site County/District:
Site Geo Ref Meth:
Site District Office:
Nearest Watercourse:
Site Name: 1360 Rymal Road East<UNOFFICIAL>
Site Address: 1360 Rymal Road East
Site Region:
Site Municipality: Hamilton
Site Lot:
Site Conc:
Site Geo Ref Accu:
Site Map Datum:
Northing:
Easting:
Incident Cause: Operator/Human error
Incident Event:
Environment Impact: Confirmed
Nature of Impact: Air Pollution
Contaminant Qty: 0 other - see incident description
System Facility Address:
Client Name:
Client Type:
Call Report Locatn Geodata:
Contaminant Code: 35
Contaminant Name: NATURAL GAS (METHANE)
Contaminant Limit 1:
Contam Limit Freq 1:
Contaminant UN No 1:
Receiving Medium:
Receiving Environment:
Incident Reason: Operator/Human Error
Incident Summary: TSSA FSB: 2" main damage, made safe
Activity Preceding Spill:

Map Key	Number of Records	Direction/ Distance (m)	Elev/Diff (m)	Site	DB

Property 2nd Watershed:
Property Tertiary Watershed:
Sector Type: Pipeline/Components
SAC Action Class: Air Spills - Gases and Vapours
Source Type:

---

65 **1 of 2** **ESE/45.9** **211.2 / -8.67** **ROCKLAND VETERINARY HOSPITAL 33-905**
10 ROCKLAND AVENUE
HAMILTON ON L8W 3B7 **GEN**

Generator No: ON1569100
SIC Code: 0211
SIC Description: VETERINARY SERVICE
Approval Years: 92,93,94,95,96,97,98
PO Box No:
Country:
Status:
Co Admin:
Choice of Contact:
Phone No Admin:
Contaminated Facility:
MHSW Facility:

Detail(s)

Waste Class: 312
Waste Class Name: PATHOLOGICAL WASTES

---

65 **2 of 2** **ESE/45.9** **211.2 / -8.67** **ROCKLAND VETERINARY HOSPITAL**
10 ROCKLAND AVENUE
HAMILTON ON L8W 3B7 **GEN**

Generator No: ON1569100
SIC Code:
SIC Description:
Approval Years: 02
PO Box No:
Country:
Status:
Co Admin:
Choice of Contact:
Phone No Admin:
Contaminated Facility:
MHSW Facility:

Detail(s)

Waste Class: 312
Waste Class Name: PATHOLOGICAL WASTES

---

66 **1 of 2** **ESE/47.4** **196.7 / -23.11** **Nandos Trailer Manufacturing**
1368 Rymal Rd E
Hamilton ON L8W 3N1 **SCT**

Established: 9/1/1996
Plant Size (ft²): 3400
Employment:

--Details--
Description: Motor Home, Travel Trailer and Camper Manufacturing

Map Key	Number of Records	Direction/ Distance (m)	Elev/Diff (m)	Site	DB

SIC/NAICS Code: 336215

---

66 *2 of 2* **ESE/47.4** **196.7 / -23.11** **Nando's Trailer Manufacturing** **SCT**
1368 Rymal Rd E
Hamilton ON L8W 3N1

Established: 01-AUG-96
Plant Size (ft²): 3400
Employment:

--Details--
Description: Motor Home, Travel Trailer and Camper Manufacturing
SIC/NAICS Code: 336215

---

67 *1 of 2* **ESE/47.4** **196.7 / -23.11** **GRIMSBY UTILITY CONSTRUCTION INC** **PINC**
1368 RYMAL RD E,,HAMILTON,ON,L8W 3N1,CA
ON

Incident Id:
Incident No: 1454092
Incident Reported Dt: 8/7/2014
Type: FS-Pipeline Incident
Status Code:
Tank Status: Pipeline Damage Reason Est
Task No:
Spills Action Centre:
Fuel Type:
Fuel Occurrence Tp:
Date of Occurrence:
Occurrence Start Dt:
Depth:
Customer Acct Name: GRIMSBY UTILITY CONSTRUCTION INC
Incident Address: 1368 RYMAL RD E,,HAMILTON,ON,L8W 3N1,CA
Operation Type:
Pipeline Type:
Regulator Type:
Summary:
Reported By:
Affiliation:
Occurrence Desc:
Damage Reason:
Notes:

Pipe Material:
Fuel Category:
Health Impact:
Environment Impact:
Property Damage:
Service Interrupt:
Enforce Policy:
Public Relation:
Pipeline System:
PSIG:
Attribute Category:
Regulator Location:
Method Details:

---

67 *2 of 2* **ESE/47.4** **196.7 / -23.11** **Union Gas Limited** **SPL**
1368 Rymal Rd. East
Hamilton ON

Ref No: 6521-9MRKEY
Year:
Incident Dt: 2014/08/07
Dt MOE Arvl on Scn:
MOE Reported Dt: 2014/08/07
Dt Document Closed: 2014/08/08
Site No: NA
Facility Name:
MOE Response: Referral to others
Site County/District:
Site Geo Ref Meth:
Site District Office:
Nearest Watercourse:

Municipality No:
Nature of Damage:
Discharger Report:
Material Group:
Health/Env Conseq:
Agency Involved:

Map Key	Number of Records	Direction/ Distance (m)	Elev/Diff (m)	Site	DB

Site Name:	Commercial<UNOFFICIAL>
Site Address:	1368 Rymal Rd. East
Site Region:	
Site Municipality:	Hamilton
Site Lot:	
Site Conc:	
Site Geo Ref Accu:	
Site Map Datum:	
Northing:	
Easting:	
Incident Cause:	Leak/Break
Incident Event:	
Environment Impact:	Confirmed
Nature of Impact:	Air Pollution
Contaminant Qty:	0 other - see incident description
System Facility Address:	
Client Name:	Union Gas Limited
Client Type:	
Call Report Locatn Geodata:	
Contaminant Code:	35
Contaminant Name:	NATURAL GAS (METHANE)
Contaminant Limit 1:	
Contam Limit Freq 1:	
Contaminant UN No 1:	
Receiving Medium:	
Receiving Environment:	
Incident Reason:	Operator/Human Error
Incident Summary:	TSSA FSB: 2" plastic line strike to atm.
Activity Preceding Spill:	
Property 2nd Watershed:	
Property Tertiary Watershed:	
Sector Type:	Pipeline/Components
SAC Action Class:	TSSA - Fuel Safety Branch - Hydrocarbon Fuel Release/Spill
Source Type:	

Map Key	Number of Records	Direction/ Distance (m)	Elev/Diff (m)	Site	DB
68	1 of 16	ESE/49.9	214.8 / -5.00	PIONEER PETROLEUMS ATTN LOLA LAURIE 927 RYMAL RD E HAMILTON ON L8W3M2	PRT

Location ID:	6035
Type:	retail
Expiry Date:	1994-10-31
Capacity (L):	5000
Licence #:	0033482001

Map Key	Number of Records	Direction/ Distance (m)	Elev/Diff (m)	Site	DB
68	2 of 16	ESE/49.9	214.8 / -5.00	PIONEER PETROLEUMS ATTN LOLA LAURIE 927 RYMAL RD E HAMILTON ON L8W3M2	PRT

Location ID:	6035
Type:	retail
Expiry Date:	1995-08-31
Capacity (L):	136200
Licence #:	0052012001

Map Key	Number of Records	Direction/ Distance (m)	Elev/Diff (m)	Site	DB
68	3 of 16	ESE/49.9	214.8 / -5.00	PIONEER PETROLEUMS 927 RYMAL RD E HAMILTON ON L8W 3M2	RST

Headcode:	01186800

Headcode Desc: SERVICE STATIONS-GASOLINE, OIL & NATURAL GAS
Phone:
List Name:
Description:

---

68 **4 of 16** **ESE/49.9** **214.8 / -5.00** **PIONEER PETROLEUMS MANAGEMENT INC**** **FSTH**
927 RYMAL RD E
HAMILTON ON L8W 3M2

License Issue Date: 8/9/2002
Tank Status: Licensed
Tank Status As Of: August 2007
Operation Type: Retail Fuel Outlet
Facility Type: Gasoline Station - Split Serve

--Details--
Status: Active
Year of Installation: 1985
Corrosion Protection:
Capacity: 22700
Tank Fuel Type: Liquid Fuel Single Wall UST - Gasoline

Status: Active
Year of Installation: 1985
Corrosion Protection:
Capacity: 22700
Tank Fuel Type: Liquid Fuel Single Wall UST - Gasoline

Status: Active
Year of Installation: 1985
Corrosion Protection:
Capacity: 22700
Tank Fuel Type: Liquid Fuel Single Wall UST - Gasoline

Status: Active
Year of Installation: 1985
Corrosion Protection:
Capacity: 22700
Tank Fuel Type: Liquid Fuel Single Wall UST - Gasoline

Status: Active
Year of Installation: 1985
Corrosion Protection:
Capacity: 22700
Tank Fuel Type: Liquid Fuel Single Wall UST - Gasoline

Status: Active
Year of Installation: 1985
Corrosion Protection:
Capacity: 22700
Tank Fuel Type: Liquid Fuel Single Wall UST - Diesel

---

68 **5 of 16** **ESE/49.9** **214.8 / -5.00** **PIONEER PETROLEUMS MANAGEMENT INC**** **FSTH**
927 RYMAL RD E
HAMILTON ON L8W 3M2

License Issue Date: 8/9/2002
Tank Status: Licensed
Tank Status As Of: December 2008
Operation Type: Retail Fuel Outlet
Facility Type: Gasoline Station - Split Serve

--Details--

Status:	Active
Year of Installation:	1985
Corrosion Protection:	
Capacity:	22700
Tank Fuel Type:	Liquid Fuel Single Wall UST - Gasoline

Status:	Active
Year of Installation:	1985
Corrosion Protection:	
Capacity:	22700
Tank Fuel Type:	Liquid Fuel Single Wall UST - Gasoline

Status:	Active
Year of Installation:	1985
Corrosion Protection:	
Capacity:	22700
Tank Fuel Type:	Liquid Fuel Single Wall UST - Gasoline

Status:	Active
Year of Installation:	1985
Corrosion Protection:	
Capacity:	22700
Tank Fuel Type:	Liquid Fuel Single Wall UST - Diesel

Status:	Active
Year of Installation:	1983
Corrosion Protection:	
Capacity:	22700
Tank Fuel Type:	Liquid Fuel Single Wall UST - Gasoline

Status:	Active
Year of Installation:	1983
Corrosion Protection:	
Capacity:	22700
Tank Fuel Type:	Liquid Fuel Single Wall UST - Gasoline

Map Key	Number of Records	Direction/ Distance (m)	Elev/Diff (m)	Site	DB
68	6 of 16	ESE/49.9	214.8 / -5.00	PIONEER ENERGY MANAGEMENT INC. 927 RYMAL RD E HAMILTON ON	DTNK

Delisted Expired Fuel Safety Facilities

Instance No:	10781329	***Expired Date:***	
Status:	EXPIRED	***Max Hazard Rank:***	
Instance ID:	40237	***Facility Location:***	
Instance Type:	FS Piping	***Facility Type:***	
Instance Creation Dt:		***Fuel Type 2:***	
Instance Install Dt:		***Fuel Type 3:***	
Item Description:		***Panam Related:***	
Manufacturer:		***Panam Venue Nm:***	
Model:		***External Identifier:***	
Serial No:		***Item:***	
ULC Standard:		***Piping Steel:***	
Quantity:		***Piping Galvanized:***	
Unit of Measure:		***Tank Single Wall St:***	
Overfill Prot Type:		***Piping Underground:***	
Creation Date:		***Tank Underground:***	
Next Periodic Str DT:		***Source:***	

Map Key	Number of Records	Direction/ Distance (m)	Elev/Diff (m)	Site	DB

TSSA Base Sched Cycle 2:
TSSAMax Hazard Rank 1:
TSSA Risk Based Periodic Yn:
TSSA Volume of Directives:
TSSA Periodic Exempt:
TSSA Statutory Interval:
TSSA Recd Insp Interva:
TSSA Recd Tolerance:
TSSA Program Area:
TSSA Program Area 2:
Description: FS Piping
Original Source: EXP
Record Date: Up to Mar 2012

68	*7 of 16*	*ESE/49.9*	*214.8 / -5.00*	***PIONEER ENERGY MANAGEMENT INC.*** ***927 RYMAL RD E*** ***HAMILTON ON***	***DTNK***

Delisted Expired Fuel Safety Facilities

Instance No: 11370361
Status: EXPIRED
Instance ID: 80872
Instance Type: FS Piping
Instance Creation Dt:
Instance Install Dt:
Item Description:
Manufacturer:
Model:
Serial No:
ULC Standard:
Quantity:
Unit of Measure:
Overfill Prot Type:
Creation Date:
Next Periodic Str DT:
TSSA Base Sched Cycle 2:
TSSAMax Hazard Rank 1:
TSSA Risk Based Periodic Yn:
TSSA Volume of Directives:
TSSA Periodic Exempt:
TSSA Statutory Interval:
TSSA Recd Insp Interva:
TSSA Recd Tolerance:
TSSA Program Area:
TSSA Program Area 2:
Description: FS Piping
Original Source: EXP
Record Date: Up to Mar 2012

Expired Date:
Max Hazard Rank:
Facility Location:
Facility Type:
Fuel Type 2:
Fuel Type 3:
Panam Related:
Panam Venue Nm:
External Identifier:
Item:
Piping Steel:
Piping Galvanized:
Tank Single Wall St:
Piping Underground:
Tank Underground:
Source:

68	*8 of 16*	*ESE/49.9*	*214.8 / -5.00*	***PARKLAND CORPORATION*** ***927 RYMAL RD E HAMILTON L8W 3M2 ON CA ON***	***FST***

Instance No: 10781311
Status:
Cont Name:
Instance Type: FS Liquid Fuel Tank
Item:
Item Description: FS Liquid Fuel Tank
Tank Type: Single Wall UST

Manufacturer:
Serial No:
Ulc Standard:
Quantity:
Unit of Measure:
Fuel Type: Gasoline
Fuel Type2: NULL

Install Date:	6/16/2009	**Fuel Type3:**	NULL
Install Year:	1985	**Piping Steel:**	
Years in Service:		**Piping Galvanized:**	
Model:	NULL	**Tanks Single Wall St:**	
Description:		**Piping Underground:**	
Capacity:	22700	**No Underground:**	
Tank Material:	Steel	**Panam Related:**	
Corrosion Protect:	Sacrificial anode	**Panam Venue:**	
Overfill Protect:			
Facility Type:	FS Liquid Fuel Tank		
Parent Facility Type:	FS Gasoline Station - Split Serve		
Facility Location:			
Device Installed Location:	927 RYMAL RD E HAMILTON L8W 3M2 ON CA		

Liquid Fuel Tank Details

Overfill Protection:	
Owner Account Name:	PARKLAND CORPORATION
Item:	FS LIQUID FUEL TANK

---

68 | ***9 of 16*** | ***ESE/49.9*** | ***214.8 / -5.00*** | ***PARKLAND CORPORATION 927 RYMAL RD E HAMILTON L8W 3M2 ON CA ON*** | ***FST***

Instance No:	10781320	**Manufacturer:**	
Status:		**Serial No:**	
Cont Name:		**Ulc Standard:**	
Instance Type:	FS Liquid Fuel Tank	**Quantity:**	
Item:		**Unit of Measure:**	
Item Description:	FS Liquid Fuel Tank	**Fuel Type:**	Gasoline
Tank Type:	Single Wall UST	**Fuel Type2:**	NULL
Install Date:	6/16/2009	**Fuel Type3:**	NULL
Install Year:	1985	**Piping Steel:**	
Years in Service:		**Piping Galvanized:**	
Model:	NULL	**Tanks Single Wall St:**	
Description:		**Piping Underground:**	
Capacity:	22700	**No Underground:**	
Tank Material:	Steel	**Panam Related:**	
Corrosion Protect:	Sacrificial anode	**Panam Venue:**	
Overfill Protect:			
Facility Type:	FS Liquid Fuel Tank		
Parent Facility Type:	FS Gasoline Station - Split Serve		
Facility Location:			
Device Installed Location:	927 RYMAL RD E HAMILTON L8W 3M2 ON CA		

Liquid Fuel Tank Details

Overfill Protection:	
Owner Account Name:	PARKLAND CORPORATION
Item:	FS LIQUID FUEL TANK

---

68 | ***10 of 16*** | ***ESE/49.9*** | ***214.8 / -5.00*** | ***PARKLAND CORPORATION 927 RYMAL RD E HAMILTON L8W 3M2 ON CA ON*** | ***FST***

Instance No:	10781285	**Manufacturer:**	
Status:		**Serial No:**	
Cont Name:		**Ulc Standard:**	
Instance Type:	FS Liquid Fuel Tank	**Quantity:**	
Item:		**Unit of Measure:**	
Item Description:	FS Liquid Fuel Tank	**Fuel Type:**	Gasoline
Tank Type:	Single Wall UST	**Fuel Type2:**	NULL
Install Date:	6/16/2009	**Fuel Type3:**	NULL

Install Year:	1985	**Piping Steel:**	
Years in Service:		**Piping Galvanized:**	
Model:	NULL	**Tanks Single Wall St:**	
Description:		**Piping Underground:**	
Capacity:	22700	**No Underground:**	
Tank Material:	Steel	**Panam Related:**	
Corrosion Protect:	Sacrificial anode	**Panam Venue:**	
Overfill Protect:			
Facility Type:	FS Liquid Fuel Tank		
Parent Facility Type:	FS Gasoline Station - Split Serve		
Facility Location:			
Device Installed Location:	927 RYMAL RD E HAMILTON L8W 3M2 ON CA		

Liquid Fuel Tank Details

Overfill Protection:	
Owner Account Name:	PARKLAND CORPORATION
Item:	FS LIQUID FUEL TANK

---

68 | ***11 of 16*** | ***ESE/49.9*** | ***214.8 / -5.00*** | ***PARKLAND CORPORATION 927 RYMAL RD E HAMILTON L8W 3M2 ON CA ON*** | ***FST***

Instance No:	11370338	**Manufacturer:**	
Status:		**Serial No:**	
Cont Name:		**Ulc Standard:**	
Instance Type:	FS Liquid Fuel Tank	**Quantity:**	
Item:		**Unit of Measure:**	
Item Description:	FS Liquid Fuel Tank	**Fuel Type:**	Diesel
Tank Type:	Single Wall UST	**Fuel Type2:**	NULL
Install Date:	6/16/2009	**Fuel Type3:**	NULL
Install Year:	1985	**Piping Steel:**	
Years in Service:		**Piping Galvanized:**	
Model:	NULL	**Tanks Single Wall St:**	
Description:		**Piping Underground:**	
Capacity:	22700	**No Underground:**	
Tank Material:	Steel	**Panam Related:**	
Corrosion Protect:	Sacrificial anode	**Panam Venue:**	
Overfill Protect:			
Facility Type:	FS Liquid Fuel Tank		
Parent Facility Type:	FS Gasoline Station - Split Serve		
Facility Location:			
Device Installed Location:	927 RYMAL RD E HAMILTON L8W 3M2 ON CA		

Liquid Fuel Tank Details

Overfill Protection:	
Owner Account Name:	PARKLAND CORPORATION
Item:	FS LIQUID FUEL TANK

---

68 | ***12 of 16*** | ***ESE/49.9*** | ***214.8 / -5.00*** | ***PARKLAND CORPORATION 927 RYMAL RD E HAMILTON L8W 3M2 ON CA ON*** | ***FST***

Instance No:	10781294	**Manufacturer:**	
Status:		**Serial No:**	
Cont Name:		**Ulc Standard:**	
Instance Type:	FS Liquid Fuel Tank	**Quantity:**	
Item:		**Unit of Measure:**	
Item Description:	FS Liquid Fuel Tank	**Fuel Type:**	Gasoline
Tank Type:	Single Wall UST	**Fuel Type2:**	NULL
Install Date:	6/16/2009	**Fuel Type3:**	NULL
Install Year:	1985	**Piping Steel:**	

Years in Service: ***Piping Galvanized:***
Model: NULL ***Tanks Single Wall St:***
Description: ***Piping Underground:***
Capacity: 22700 ***No Underground:***
Tank Material: Steel ***Panam Related:***
Corrosion Protect: Sacrificial anode ***Panam Venue:***
Overfill Protect:
Facility Type: FS Liquid Fuel Tank
Parent Facility Type: FS Gasoline Station - Split Serve
Facility Location:
Device Installed Location: 927 RYMAL RD E HAMILTON L8W 3M2 ON CA

Liquid Fuel Tank Details

Overfill Protection:
Owner Account Name: PARKLAND CORPORATION
Item: FS LIQUID FUEL TANK

---

68 ***13 of 16*** ***ESE/49.9*** ***214.8 / -5.00*** ***PARKLAND CORPORATION*** ***FST***
927 RYMAL RD E HAMILTON L8W 3M2 ON CA
ON

Instance No: 10781273 ***Manufacturer:***
Status: ***Serial No:***
Cont Name: ***Ulc Standard:***
Instance Type: FS Liquid Fuel Tank ***Quantity:***
Item: ***Unit of Measure:***
Item Description: FS Liquid Fuel Tank ***Fuel Type:*** Gasoline
Tank Type: Single Wall UST ***Fuel Type2:*** NULL
Install Date: 6/16/2009 ***Fuel Type3:*** NULL
Install Year: 1985 ***Piping Steel:***
Years in Service: ***Piping Galvanized:***
Model: NULL ***Tanks Single Wall St:***
Description: ***Piping Underground:***
Capacity: 22700 ***No Underground:***
Tank Material: Steel ***Panam Related:***
Corrosion Protect: Sacrificial anode ***Panam Venue:***
Overfill Protect:
Facility Type: FS Liquid Fuel Tank
Parent Facility Type: FS Gasoline Station - Split Serve
Facility Location:
Device Installed Location: 927 RYMAL RD E HAMILTON L8W 3M2 ON CA

Liquid Fuel Tank Details

Overfill Protection:
Owner Account Name: PARKLAND CORPORATION
Item: FS LIQUID FUEL TANK

---

68 ***14 of 16*** ***ESE/49.9*** ***214.8 / -5.00*** ***Pioneer Energy LP*** ***GEN***
927 Rymal Road East
Hamilton ON

Generator No: ON4390310
SIC Code: 447110
SIC Description: Gasoline Stations with Convenience Stores
Approval Years: 2012
PO Box No:
Country:
Status:
Co Admin:
Choice of Contact:
Phone No Admin:

Map Key	Number of Records	Direction/ Distance (m)	Elev/Diff (m)	Site	DB
Contaminated Facility:					
MHSW Facility:					
68	15 of 16	ESE/49.9	214.8 / -5.00	PIONEER ENERGY LP 927 RYMAL RD E HAMILTON ON L8W3M2	RST

Headcode: 01186800
Headcode Desc: SERVICE STATIONS GASOLINE OIL & NATURAL GAS
Phone: 9053838686
List Name: INFO-DIRECT(TM) BUSINESS FILE
Description:

Map Key	Number of Records	Direction/ Distance (m)	Elev/Diff (m)	Site	DB
68	16 of 16	ESE/49.9	214.8 / -5.00	927 RYMAL RD E HAMILTON ON L8W 3M2	DTNK

Delisted Fuel Storage Tank

Instance No:	9726997	**Creation Date:**	
Status:	Active	**Overfill Prot Type:**	
Instance Type:		**Facility Location:**	
Fuel Type:		**Piping SW Steel:**	0
Cont Name:		**Piping SW Galvan:**	0
Capacity:		**Tanks SW Steel:**	6
Tank Material:		**Piping Underground:**	3
Corrosion Prot:		**No Underground:**	6
Tank Type:		**Max Hazard Rank:**	
Install Year:		**Max Hazard Rank 1:**	
Facility Type:		**Nxt Period Start Dt:**	
Device Installed Loc:		**Program Area 1:**	
Fuel Type 2:		**Program Area 2:**	
Fuel Type 3:		**Nxt Period Strt Dt 2:**	
Item:	FS GASOLINE STATION - SPLIT SERVE	**Risk Based Periodic:**	
Item Description:		**Vol of Directives:**	
Model:		**Years in Service:**	
Description:		**Created Date:**	
Instance Creation Dt:		**Federal Device:**	
Instance Install Dt:		**Periodic Exempt:**	
Manufacturer:		**Statutory Interval:**	
Serial No:		**Rcomnd Insp Interval:**	
ULC Standard:		**Recommended Toler:**	
Quantity:		**Panam Venue Name:**	
Unit of Measure:		**External Identifier:**	
Parent Fac Type:			
TSSA Base Sched Cycle 1:			
TSSA Base Sched Cycle 2:			
Original Source:	FST		
Record Date:	31-MAY-2021		

Map Key	Number of Records	Direction/ Distance (m)	Elev/Diff (m)	Site	DB
69	1 of 1	E/50.7	216.9 / -2.94	615 Eaglewood Drive, Hamilton ON	INC

Incident No:	460704	**Any Health Impact:**	No
Incident ID:		**Any Enviro Impact:**	No
Instance No:		**Service Interrupted:**	No
Status Code:		**Was Prop Damaged:**	No
Attribute Category:	FS-Perform L1 Incident Insp	**Reside App. Type:**	
Context:		**Commer App. Type:**	
Date of Occurrence:	2010/08/11 00:00:00	**Indus App. Type:**	
Time of Occurrence:	NULL	**Institut App. Type:**	
Incident Created On:		**Venting Type:**	

Instance Creation Dt:		**Vent Conn Mater:**	
Instance Install Dt:		**Vent Chimney Mater:**	
Occur Insp Start Date:	2010/09/30 00:00:00	**Pipeline Type:**	
Approx Quant Rel:		**Pipeline Involved:**	
Tank Capacity:		**Pipe Material:**	
Fuels Occur Type:	Vapour Release	**Depth Ground Cover:**	
Fuel Type Involved:	Natural Gas	**Regulator Location:**	
Enforcement Policy:	NULL	**Regulator Type:**	
Prc Escalation Req:	NULL	**Operation Pressure:**	
Tank Material Type:		**Liquid Prop Make:**	
Tank Storage Type:		**Liquid Prop Model:**	
Tank Location Type:		**Liquid Prop Serial No:**	
Pump Flow Rate Cap:		**Liquid Prop Notes:**	
Task No:	3073735	**Equipment Type:**	
Notes:		**Equipment Model:**	
Drainage System:		**Serial No:**	
Sub Surface Contam.:		**Cylinder Capacity:**	
Aff Prop Use Water:		**Cylinder Cap Units:**	
Contam. Migrated:		**Cylinder Mat Type:**	
Contact Natural Env:		**Near Body of Water:**	
Incident Location:	615 Eaglewood Drive, Hamilton - 1 1/4" Pipeline Hit		
Occurence Narrative:	NULL		
Operation Type Involved:	Construction Site (pipeline strike)		
Item:			
Item Description:			
Device Installed Location:			

70	1 of 2	WNW/52.0	214.8 / -5.00	**Union Gas Limited** **254 Rymal Rd E** **Hamilton ON**	SPL

Ref No:	5436-B32PQF	**Municipality No:**	
Year:		**Nature of Damage:**	
Incident Dt:	2018/07/26	**Discharger Report:**	
Dt MOE Arvl on Scn:		**Material Group:**	
MOE Reported Dt:	2018/07/26	**Health/Env Conseq:**	2 - Minor Environment
Dt Document Closed:		**Agency Involved:**	
Site No:	NA		
Facility Name:			
MOE Response:	No		
Site County/District:			
Site Geo Ref Meth:			
Site District Office:	Hamilton - District		
Nearest Watercourse:			
Site Name:	commercial site - Coco Paving Construction Site<UNOFFICIAL>		
Site Address:	254 Rymal Rd E		
Site Region:	West Central		
Site Municipality:	Hamilton		
Site Lot:			
Site Conc:			
Site Geo Ref Accu:			
Site Map Datum:			
Northing:	4783588		
Easting:	590898		
Incident Cause:			
Incident Event:	Leak/Break		
Environment Impact:			
Nature of Impact:			
Contaminant Qty:	0 other - see incident description		
System Facility Address:			
Client Name:	Union Gas Limited		
Client Type:	Corporation		
Call Report Locatn Geodata:			
Contaminant Code:	35		

Contaminant Name:	NATURAL GAS (METHANE)
Contaminant Limit 1:	
Contam Limit Freq 1:	
Contaminant UN No 1:	1075
Receiving Medium:	
Receiving Environment:	Air
Incident Reason:	Operator/Human Error
Incident Summary:	TSSA - Union Gas, 4" plastic main IP line damaged, made safe
Activity Preceding Spill:	
Property 2nd Watershed:	
Property Tertiary Watershed:	
Sector Type:	Miscellaneous Communal
SAC Action Class:	TSSA - Fuel Safety Branch - Hydrocarbon Fuel Release/Spill
Source Type:	Pipeline/Components

---

70 **2 of 2** **WNW/52.0** **214.8 / -5.00** **PIPELINE HIT 4"** **PINC**
254 RYMAL RD E,,HAMILTON,ON,L9B 1C3,CA
ON

Incident Id:		**Pipe Material:**	
Incident No:	2358494	**Fuel Category:**	
Incident Reported Dt:	7/27/2018	**Health Impact:**	
Type:	FS-Pipeline Incident	**Environment Impact:**	
Status Code:		**Property Damage:**	
Tank Status:	Pipeline Damage Reason Est	**Service Interrupt:**	
Task No:		**Enforce Policy:**	
Spills Action Centre:		**Public Relation:**	
Fuel Type:		**Pipeline System:**	
Fuel Occurrence Tp:		**PSIG:**	
Date of Occurrence:		**Attribute Category:**	
Occurrence Start Dt:		**Regulator Location:**	
Depth:		**Method Details:**	
Customer Acct Name:	PIPELINE HIT 4"		
Incident Address:	254 RYMAL RD E,,HAMILTON,ON,L9B 1C3,CA		
Operation Type:			
Pipeline Type:			
Regulator Type:			
Summary:			
Reported By:			
Affiliation:			
Occurrence Desc:			
Damage Reason:			
Notes:			

---

71 **1 of 13** **ESE/53.5** **195.9 / -23.99** **CASHWAY BUILDING CENTRES** **PES**
1245 RYMAL ROAD EAST (HWY. #53)
HAMILTON ON

Detail Licence No:		**Operator Box:**	
Licence No:		**Operator Class:**	
Status:		**Operator No:**	
Approval Date:		**Operator Type:**	
Report Source:		**Oper Area Code:**	
Licence Type:	Vendor	**Oper Phone No:**	
Licence Type Code:		**Operator Ext:**	
Licence Class:		**Operator Lot:**	
Licence Control:		**Oper Concession:**	
Latitude:		**Operator Region:**	
Longitude:		**Operator District:**	
Lot:		**Operator County:**	
Concession:		**Op Municipality:**	
Region:		**Post Office Box:**	

Map Key	Number of Records	Direction/ Distance (m)	Elev/Diff (m)	Site	DB

District:
County:
Trade Name:
PDF URL:

MOE District:
SWP Area Name:

---

71 **2 of 13** **ESE/53.5** **195.9 / -23.99** **4536631 CANADA INC** **PES**
1245 RYMAL RD E
HAMILTON ON L8W3K0

Detail Licence No: 23-01-11979-0
Licence No: 11979
Status:
Approval Date:
Report Source: Legacy Licenses (Excluding TS)
Licence Type: Limited Vendor
Licence Type Code: 23
Licence Class: 01
Licence Control: 0
Latitude:
Longitude:
Lot:
Concession:
Region:
District:
County:
Trade Name:
PDF URL:

Operator Box:
Operator Class:
Operator No:
Operator Type:
Oper Area Code: 905
Oper Phone No: 3833355
Operator Ext:
Operator Lot:
Oper Concession:
Operator Region: 2
Operator District:
Operator County: 68
Op Municipality:
Post Office Box:
MOE District:
SWP Area Name:

---

71 **3 of 13** **ESE/53.5** **195.9 / -23.99** **Rona-Cashway** **GEN**
1245 Rymal Road East
Hamilton ON L8W 3K0

Generator No: ON2480274
SIC Code: 416330
SIC Description: Hardware Wholesaler-Distributors
Approval Years: 04,05,07,08
PO Box No:
Country:
Status:
Co Admin:
Choice of Contact:
Phone No Admin:
Contaminated Facility:
MHSW Facility:

Detail(s)

Waste Class: 145
Waste Class Name: PAINT/PIGMENT/COATING RESIDUES

Waste Class: 252
Waste Class Name: WASTE OILS & LUBRICANTS

Waste Class: 263
Waste Class Name: ORGANIC LABORATORY CHEMICALS

Waste Class: 331
Waste Class Name: WASTE COMPRESSED GASES

---

71 **4 of 13** **ESE/53.5** **195.9 / -23.99** **4536631 CANADA INC** **PES**

Map Key	Number of Records	Direction/ Distance (m)	Elev/Diff (m)	Site	DB
				1245 RYMAL RD E HAMILTON ON L8W3K0	

Detail Licence No:		Operator Box:	
Licence No:		Operator Class:	
Status:		Operator No:	
Approval Date:		Operator Type:	
Report Source:		Oper Area Code:	
Licence Type:	Vendor	Oper Phone No:	
Licence Type Code:		Operator Ext:	
Licence Class:		Operator Lot:	
Licence Control:		Oper Concession:	
Latitude:		Operator Region:	
Longitude:		Operator District:	
Lot:		Operator County:	
Concession:		Op Municipality:	
Region:		Post Office Box:	
District:		MOE District:	
County:		SWP Area Name:	
Trade Name:			
PDF URL:			

Map Key	Number of Records	Direction/ Distance (m)	Elev/Diff (m)	Site	DB
71	5 of 13	ESE/53.5	195.9 / -23.99	4536631 CANADA INC 1245 RYMAL RD. E. HAMILTON ON L0R 1P0	PES

Detail Licence No:		Operator Box:	
Licence No:		Operator Class:	
Status:		Operator No:	
Approval Date:		Operator Type:	
Report Source:		Oper Area Code:	
Licence Type:	Vendor	Oper Phone No:	
Licence Type Code:		Operator Ext:	
Licence Class:		Operator Lot:	
Licence Control:		Oper Concession:	
Latitude:		Operator Region:	
Longitude:		Operator District:	
Lot:		Operator County:	
Concession:		Op Municipality:	
Region:		Post Office Box:	
District:		MOE District:	
County:		SWP Area Name:	
Trade Name:			
PDF URL:			

Map Key	Number of Records	Direction/ Distance (m)	Elev/Diff (m)	Site	DB
71	6 of 13	ESE/53.5	195.9 / -23.99	4536631 CANADA INC 1245 RYMAL RD. E. HAMILTON ON L0R 1P0	PES

Detail Licence No:	23-01-15528-0	Operator Box:	
Licence No:		Operator Class:	
Status:		Operator No:	
Approval Date:		Operator Type:	
Report Source:		Oper Area Code:	
Licence Type:	LIMITED	Oper Phone No:	
Licence Type Code:		Operator Ext:	
Licence Class:		Operator Lot:	
Licence Control:		Oper Concession:	
Latitude:		Operator Region:	
Longitude:		Operator District:	
Lot:		Operator County:	
Concession:		Op Municipality:	

Map Key	Number of Records	Direction/ Distance (m)	Elev/Diff (m)	Site	DB

Region:
District:
County:
Trade Name:
PDF URL:

Post Office Box:
MOE District:
SWP Area Name:

---

71 **7 of 13** **ESE/53.5** **195.9 / -23.99** **RONA INC** **PES**
1245 RYMAL RD E
HAMILTON ON L8W3N1

Detail Licence No:		**Operator Box:**	
Licence No:	15528	**Operator Class:**	
Status:		**Operator No:**	
Approval Date:		**Operator Type:**	
Report Source:	Legacy Licenses (Excluding TS)	**Oper Area Code:**	905
Licence Type:	Limited Vendor	**Oper Phone No:**	3833355
Licence Type Code:	23	**Operator Ext:**	
Licence Class:	01	**Operator Lot:**	
Licence Control:		**Oper Concession:**	
Latitude:		**Operator Region:**	
Longitude:		**Operator District:**	
Lot:		**Operator County:**	
Concession:		**Op Municipality:**	
Region:		**Post Office Box:**	
District:		**MOE District:**	
County:		**SWP Area Name:**	
Trade Name:			
PDF URL:			

---

71 **8 of 13** **ESE/53.5** **195.9 / -23.99** **Rona Inc.** **GEN**
1245 Rymal Road East
Hamilton ON L8W 3N1

Generator No:	ON7630256
SIC Code:	
SIC Description:	
Approval Years:	As of Dec 2018
PO Box No:	
Country:	Canada
Status:	Registered
Co Admin:	
Choice of Contact:	
Phone No Admin:	
Contaminated Facility:	
MHSW Facility:	

Detail(s)

Waste Class:	146 T
Waste Class Name:	Other specified inorganic sludges, slurries or solids
Waste Class:	148 A
Waste Class Name:	Misc. wastes and inorganic chemicals
Waste Class:	148 I
Waste Class Name:	Misc. wastes and inorganic chemicals
Waste Class:	212 I
Waste Class Name:	Aliphatic solvents and residues
Waste Class:	221 I

Waste Class Name: Light fuels

Waste Class: 242 T
Waste Class Name: Halogenated pesticides and herbicides

Waste Class: 252 L
Waste Class Name: Waste crankcase oils and lubricants

Waste Class: 262 L
Waste Class Name: Detergents and soaps

Waste Class: 263 A
Waste Class Name: Misc. waste organic chemicals

Waste Class: 263 L
Waste Class Name: Misc. waste organic chemicals

Waste Class: 269 T
Waste Class Name: Organic non-halogenated pesticide and herbicide wastes

Waste Class: 331 I
Waste Class Name: Waste compressed gases including cylinders

Waste Class: 331 L
Waste Class Name: Waste compressed gases including cylinders

---

71 | **9 of 13** | **ESE/53.5** | **195.9 / -23.99** | **CASHWAY BUILDING CENTRES**
1245 RYMAL ROAD EAST (HWY. #53)
HAMILTON ON L0R1P0 | **PES**

Detail Licence No:
Licence No: 09731
Status:
Approval Date:
Report Source: Legacy Licenses (Excluding TS)
Licence Type: Retail Vendor Class 03
Licence Type Code: 21
Licence Class: 03
Licence Control:
Latitude:
Longitude:
Lot:
Concession:
Region:
District:
County:
Trade Name:
PDF URL:

Operator Box:
Operator Class:
Operator No:
Operator Type:
Oper Area Code: 416
Oper Phone No: 3833355
Operator Ext:
Operator Lot:
Oper Concession:
Operator Region:
Operator District:
Operator County:
Op Municipality:
Post Office Box:
MOE District:
SWP Area Name:

---

71 | **10 of 13** | **ESE/53.5** | **195.9 / -23.99** | **Rona Inc.**
1245 Rymal Road East
Hamilton ON L8W 3N1 | **GEN**

Generator No: ON7630256
SIC Code:
SIC Description:
Approval Years: As of Jul 2020
PO Box No:
Country: Canada
Status: Registered
Co Admin:
Choice of Contact:
Phone No Admin:

Contaminated Facility:
MHSW Facility:

Detail(s)

Waste Class: 148 I
Waste Class Name: Misc. wastes and inorganic chemicals

Waste Class: 242 T
Waste Class Name: Halogenated pesticides and herbicides

Waste Class: 331 I
Waste Class Name: Waste compressed gases including cylinders

Waste Class: 331 L
Waste Class Name: Waste compressed gases including cylinders

Waste Class: 252 L
Waste Class Name: Waste crankcase oils and lubricants

Waste Class: 262 L
Waste Class Name: Detergents and soaps

Waste Class: 263 A
Waste Class Name: Misc. waste organic chemicals

Waste Class: 263 L
Waste Class Name: Misc. waste organic chemicals

Waste Class: 148 A
Waste Class Name: Misc. wastes and inorganic chemicals

Waste Class: 221 I
Waste Class Name: Light fuels

Waste Class: 212 I
Waste Class Name: Aliphatic solvents and residues

Waste Class: 269 T
Waste Class Name: Organic non-halogenated pesticide and herbicide wastes

Waste Class: 146 T
Waste Class Name: Other specified inorganic sludges, slurries or solids

---

71 ***11 of 13*** ***ESE/53.5*** ***195.9 / -23.99*** ***RONA INC.***
1245 Rymal RD E
Hamilton ON L8W 3N1 ***PES***

Detail Licence No:
Licence No: L-232-1091949082
Status: Active
Approval Date: 2020-06-10
Report Source: PEST-Limited Vendor
Licence Type: Limited Vendor
Licence Type Code:
Licence Class:
Licence Control:
Latitude: 43.18972222
Longitude: -79.83833333
Lot:
Concession:
Region:
District:
County:

Operator Box:
Operator Class:
Operator No:
Operator Type:
Oper Area Code:
Oper Phone No:
Operator Ext:
Operator Lot:
Oper Concession:
Operator Region:
Operator District:
Operator County:
Op Municipality:
Post Office Box:
MOE District: Hamilton
SWP Area Name: Hamilton

Trade Name:
PDF URL: http://www.accessenvironment.ene.gov.on.ca/AEWeb/ae/ViewDocument.action?documentRefID=2257765

---

71 | ***12 of 13*** | ***ESE/53.5*** | ***195.9 / -23.99*** | ***Rona Inc.***
1245 Rymal Road East
Hamilton ON L8W 3N1 | ***GEN***

Generator No: ON7630256
SIC Code:
SIC Description:
Approval Years: As of Nov 2021
PO Box No:
Country: Canada
Status: Registered
Co Admin:
Choice of Contact:
Phone No Admin:
Contaminated Facility:
MHSW Facility:

Detail(s)

Waste Class: 242 T
Waste Class Name: Halogenated pesticides and herbicides

Waste Class: 331 L
Waste Class Name: Waste compressed gases including cylinders

Waste Class: 263 L
Waste Class Name: Misc. waste organic chemicals

Waste Class: 146 T
Waste Class Name: Other specified inorganic sludges, slurries or solids

Waste Class: 212 I
Waste Class Name: Aliphatic solvents and residues

Waste Class: 263 A
Waste Class Name: Misc. waste organic chemicals

Waste Class: 331 I
Waste Class Name: Waste compressed gases including cylinders

Waste Class: 262 L
Waste Class Name: Detergents and soaps

Waste Class: 221 I
Waste Class Name: Light fuels

Waste Class: 252 L
Waste Class Name: Waste crankcase oils and lubricants

Waste Class: 269 T
Waste Class Name: Organic non-halogenated pesticide and herbicide wastes

Waste Class: 148 A
Waste Class Name: Misc. wastes and inorganic chemicals

Waste Class: 148 I
Waste Class Name: Misc. wastes and inorganic chemicals

Map Key	Number of Records	Direction/ Distance (m)	Elev/Diff (m)	Site	DB
71	13 of 13	ESE/53.5	195.9 / -23.99	Rona Inc. 1245 Rymal Road East Hamilton ON L8W 3N1	GEN

Generator No: ON7630256
SIC Code:
SIC Description:
Approval Years: As of Oct 2022
PO Box No:
Country: Canada
Status: Registered
Co Admin:
Choice of Contact:
Phone No Admin:
Contaminated Facility:
MHSW Facility:

Detail(s)

Waste Class: 263 L
Waste Class Name: ORGANIC LABORATORY CHEMICALS

Waste Class: 146 T
Waste Class Name: OTHER SPECIFIED INORGANICS

Waste Class: 263 A
Waste Class Name: ORGANIC LABORATORY CHEMICALS

Waste Class: 148 A
Waste Class Name: INORGANIC LABORATORY CHEMICALS

Waste Class: 221 I
Waste Class Name: LIGHT FUELS

Waste Class: 262 L
Waste Class Name: DETERGENTS/SOAPS

Waste Class: 212 I
Waste Class Name: ALIPHATIC SOLVENTS

Waste Class: 331 I
Waste Class Name: WASTE COMPRESSED GASES

Waste Class: 242 T
Waste Class Name: HALOGENATED PESTICIDES

Waste Class: 269 T
Waste Class Name: NON-HALOGENATED PESTICIDES

Waste Class: 331 L
Waste Class Name: WASTE COMPRESSED GASES

Waste Class: 148 I
Waste Class Name: INORGANIC LABORATORY CHEMICALS

Waste Class: 252 L
Waste Class Name: WASTE OILS & LUBRICANTS

Map Key	Number of Records	Direction/ Distance (m)	Elev/Diff (m)	Site	DB
72	1 of 25	ESE/55.3	197.7 / -22.10	NEBO AUTO CENTRE 1177 RYMAL RD E HAMILTON ON L8W3M9	PRT

Location ID: 6037
Type: retail

Expiry Date: 1995-10-31
Capacity (L): 113650
Licence #: 0055510001

---

72 **2 of 25** **ESE/55.3** **197.7 / -22.10** **NEBO AUTO CENTRE** **DTNK**
1177 RYMAL RD E
HAMILTON ON L8W 3M9

Delisted Expired Fuel Safety Facilities

Instance No: 10289291
Status: EXPIRED
Instance ID:
Instance Type: FS Facility
Instance Creation Dt:
Instance Install Dt:
Item Description:
Manufacturer:
Model:
Serial No:
ULC Standard:
Quantity:
Unit of Measure:
Overfill Prot Type:
Creation Date:
Next Periodic Str DT:
TSSA Base Sched Cycle 2:
TSSAMax Hazard Rank 1:
TSSA Risk Based Periodic Yn:
TSSA Volume of Directives:
TSSA Periodic Exempt:
TSSA Statutory Interval:
TSSA Recd Insp Interva:
TSSA Recd Tolerance:
TSSA Program Area:
TSSA Program Area 2:
Description:
Original Source: EXP
Record Date: Up to May 2013

Expired Date: 3/16/2000
Max Hazard Rank:
Facility Location:
Facility Type:
Fuel Type 2:
Fuel Type 3:
Panam Related:
Panam Venue Nm:
External Identifier:
Item:
Piping Steel:
Piping Galvanized:
Tank Single Wall St:
Piping Underground:
Tank Underground:
Source:

---

72 **3 of 25** **ESE/55.3** **197.7 / -22.10** **NEBO AUTO CENTRE** **DTNK**
1177 RYMAL RD E
HAMILTON ON L8W 3M9

Delisted Expired Fuel Safety Facilities

Instance No: 9814418
Status: EXPIRED
Instance ID:
Instance Type: FS Facility
Instance Creation Dt:
Instance Install Dt:
Item Description:
Manufacturer:
Model:
Serial No:
ULC Standard:
Quantity:

Expired Date: 10/17/1996
Max Hazard Rank:
Facility Location:
Facility Type:
Fuel Type 2:
Fuel Type 3:
Panam Related:
Panam Venue Nm:
External Identifier:
Item:
Piping Steel:
Piping Galvanized:

Map Key	Number of Records	Direction/ Distance (m)	Elev/Diff (m)	Site	DB

Unit of Measure:
Overfill Prot Type:
Creation Date:
Next Periodic Str DT:
TSSA Base Sched Cycle 2:
TSSAMax Hazard Rank 1:
TSSA Risk Based Periodic Yn:
TSSA Volume of Directives:
TSSA Periodic Exempt:
TSSA Statutory Interval:
TSSA Recd Insp Interva:
TSSA Recd Tolerance:
TSSA Program Area:
TSSA Program Area 2:
Description:
Original Source: EXP
Record Date: Up to May 2013
Tank Single Wall St:
Piping Underground:
Tank Underground:
Source:

72	***4 of 25***	***ESE/55.3***	***197.7 / -22.10***	***NEBO AUTO CENTRE 1177 RYMAL RD E HAMILTON ON***	***DTNK***

Delisted Expired Fuel Safety Facilities

Instance No: 10781428
Status: EXPIRED
Instance ID: 37823
Instance Type: FS Piping
Instance Creation Dt:
Instance Install Dt:
Item Description:
Manufacturer:
Model:
Serial No:
ULC Standard:
Quantity:
Unit of Measure:
Overfill Prot Type:
Creation Date:
Next Periodic Str DT:
TSSA Base Sched Cycle 2:
TSSAMax Hazard Rank 1:
TSSA Risk Based Periodic Yn:
TSSA Volume of Directives:
TSSA Periodic Exempt:
TSSA Statutory Interval:
TSSA Recd Insp Interva:
TSSA Recd Tolerance:
TSSA Program Area:
TSSA Program Area 2:
Description: FS Piping
Original Source: EXP
Record Date: Up to Mar 2012
Expired Date:
Max Hazard Rank:
Facility Location:
Facility Type:
Fuel Type 2:
Fuel Type 3:
Panam Related:
Panam Venue Nm:
External Identifier:
Item:
Piping Steel:
Piping Galvanized:
Tank Single Wall St:
Piping Underground:
Tank Underground:
Source:

72	***5 of 25***	***ESE/55.3***	***197.7 / -22.10***	***NEBO AUTO CENTRE 1177 RYMAL RD E HAMILTON ON***	***DTNK***

Delisted Expired Fuel Safety Facilities

Instance No:	10781398	**Expired Date:**	
Status:	EXPIRED	**Max Hazard Rank:**	
Instance ID:	38882	**Facility Location:**	
Instance Type:	FS Piping	**Facility Type:**	
Instance Creation Dt:		**Fuel Type 2:**	
Instance Install Dt:		**Fuel Type 3:**	
Item Description:		**Panam Related:**	
Manufacturer:		**Panam Venue Nm:**	
Model:		**External Identifier:**	
Serial No:		**Item:**	
ULC Standard:		**Piping Steel:**	
Quantity:		**Piping Galvanized:**	
Unit of Measure:		**Tank Single Wall St:**	
Overfill Prot Type:		**Piping Underground:**	
Creation Date:		**Tank Underground:**	
Next Periodic Str DT:		**Source:**	
TSSA Base Sched Cycle 2:			
TSSAMax Hazard Rank 1:			
TSSA Risk Based Periodic Yn:			
TSSA Volume of Directives:			
TSSA Periodic Exempt:			
TSSA Statutory Interval:			
TSSA Recd Insp Interva:			
TSSA Recd Tolerance:			
TSSA Program Area:			
TSSA Program Area 2:			
Description:	FS Piping		
Original Source:	EXP		
Record Date:	Up to Mar 2012		

72	**6 of 25**	**ESE/55.3**	**197.7 / -22.10**	**NEBO AUTO CENTRE** **1177 RYMAL RD E** **HAMILTON ON**	**DTNK**

Delisted Expired Fuel Safety Facilities

Instance No:	10781446	**Expired Date:**	
Status:	EXPIRED	**Max Hazard Rank:**	
Instance ID:	39449	**Facility Location:**	
Instance Type:	FS Piping	**Facility Type:**	
Instance Creation Dt:		**Fuel Type 2:**	
Instance Install Dt:		**Fuel Type 3:**	
Item Description:		**Panam Related:**	
Manufacturer:		**Panam Venue Nm:**	
Model:		**External Identifier:**	
Serial No:		**Item:**	
ULC Standard:		**Piping Steel:**	
Quantity:		**Piping Galvanized:**	
Unit of Measure:		**Tank Single Wall St:**	
Overfill Prot Type:		**Piping Underground:**	
Creation Date:		**Tank Underground:**	
Next Periodic Str DT:		**Source:**	
TSSA Base Sched Cycle 2:			
TSSAMax Hazard Rank 1:			
TSSA Risk Based Periodic Yn:			
TSSA Volume of Directives:			
TSSA Periodic Exempt:			
TSSA Statutory Interval:			
TSSA Recd Insp Interva:			
TSSA Recd Tolerance:			
TSSA Program Area:			

Map Key	Number of Records	Direction/ Distance (m)	Elev/Diff (m)	Site	DB

TSSA Program Area 2:
Description: FS Piping
Original Source: EXP
Record Date: Up to Mar 2012

Map Key	Number of Records	Direction/ Distance (m)	Elev/Diff (m)	Site	DB
72	7 of 25	ESE/55.3	197.7 / -22.10	NEBO AUTO CENTRE 1177 RYMAL RD E HAMILTON ON	DTNK

Delisted Expired Fuel Safety Facilities

Instance No: 10781411
Status: EXPIRED
Instance ID: 40241
Instance Type: FS Piping
Instance Creation Dt:
Instance Install Dt:
Item Description:
Manufacturer:
Model:
Serial No:
ULC Standard:
Quantity:
Unit of Measure:
Overfill Prot Type:
Creation Date:
Next Periodic Str DT:
TSSA Base Sched Cycle 2:
TSSAMax Hazard Rank 1:
TSSA Risk Based Periodic Yn:
TSSA Volume of Directives:
TSSA Periodic Exempt:
TSSA Statutory Interval:
TSSA Recd Insp Interva:
TSSA Recd Tolerance:
TSSA Program Area:
TSSA Program Area 2:
Description: FS Piping
Original Source: EXP
Record Date: Up to Mar 2012

Expired Date:
Max Hazard Rank:
Facility Location:
Facility Type:
Fuel Type 2:
Fuel Type 3:
Panam Related:
Panam Venue Nm:
External Identifier:
Item:
Piping Steel:
Piping Galvanized:
Tank Single Wall St:
Piping Underground:
Tank Underground:
Source:

Map Key	Number of Records	Direction/ Distance (m)	Elev/Diff (m)	Site	DB
72	8 of 25	ESE/55.3	197.7 / -22.10	NEBO AUTO CENTRE 1177 RYMAL RD E HAMILTON L8W 3M9 ON CA ON	DTNK

Delisted Expired Fuel Safety Facilities

Instance No: 10781419
Status: EXPIRED
Instance ID:
Instance Type:
Instance Creation Dt: 10/2/1989
Instance Install Dt: 10/2/1989
Item Description: FS Liquid Fuel Tank
Manufacturer: NULL
Model: NULL
Serial No: NULL
ULC Standard: NULL

Expired Date:
Max Hazard Rank: NULL
Facility Location: 1177 RYMAL RD E HAMILTON L8W 3M9 ON CA
Facility Type: FS LIQUID FUEL TANK
Fuel Type 2: NULL
Fuel Type 3: NULL
Panam Related: NULL
Panam Venue Nm: NULL
External Identifier: NULL
Item:
Piping Steel:

Quantity:	1	**Piping Galvanized:**	
Unit of Measure:	EA	**Tank Single Wall St:**	
Overfill Prot Type:	NULL	**Piping Underground:**	
Creation Date:	7/5/2009 1:20:52 AM	**Tank Underground:**	
Next Periodic Str DT:	NULL	**Source:**	FS Liquid Fuel Tank
TSSA Base Sched Cycle 2:	NULL		
TSSAMax Hazard Rank 1:	NULL		
TSSA Risk Based Periodic Yn:	NULL		
TSSA Volume of Directives:	NULL		
TSSA Periodic Exempt:	NULL		
TSSA Statutory Interval:	NULL		
TSSA Recd Insp Interva:	NULL		
TSSA Recd Tolerance:	NULL		
TSSA Program Area:	NULL		
TSSA Program Area 2:	NULL		
Description:	UNDERGROUND TANK		
Original Source:	EXP		
Record Date:	31-JUL-2020		

72	***9 of 25***	***ESE/55.3***	***197.7 / -22.10***	***NEBO AUTO CENTRE*** ***1177 RYMAL RD E HAMILTON L8W 3M9 ON CA*** ***ON***	***DTNK***

Delisted Expired Fuel Safety Facilities

Instance No:	10781404	**Expired Date:**	
Status:	EXPIRED	**Max Hazard Rank:**	NULL
Instance ID:		**Facility Location:**	1177 RYMAL RD E HAMILTON L8W 3M9 ON CA
Instance Type:		**Facility Type:**	FS LIQUID FUEL TANK
Instance Creation Dt:	10/2/1989	**Fuel Type 2:**	NULL
Instance Install Dt:	10/2/1989	**Fuel Type 3:**	NULL
Item Description:	FS Liquid Fuel Tank	**Panam Related:**	NULL
Manufacturer:	NULL	**Panam Venue Nm:**	NULL
Model:	NULL	**External Identifier:**	NULL
Serial No:	NULL	**Item:**	
ULC Standard:	NULL	**Piping Steel:**	
Quantity:	1	**Piping Galvanized:**	
Unit of Measure:	EA	**Tank Single Wall St:**	
Overfill Prot Type:	NULL	**Piping Underground:**	
Creation Date:	7/5/2009 1:20:50 AM	**Tank Underground:**	
Next Periodic Str DT:	NULL	**Source:**	FS Liquid Fuel Tank
TSSA Base Sched Cycle 2:	NULL		
TSSAMax Hazard Rank 1:	NULL		
TSSA Risk Based Periodic Yn:	NULL		
TSSA Volume of Directives:	NULL		
TSSA Periodic Exempt:	NULL		
TSSA Statutory Interval:	NULL		
TSSA Recd Insp Interva:	NULL		
TSSA Recd Tolerance:	NULL		
TSSA Program Area:	NULL		
TSSA Program Area 2:	NULL		
Description:	UNDERGROUND TANK		
Original Source:	EXP		
Record Date:	31-JUL-2020		

72	***10 of 25***	***ESE/55.3***	***197.7 / -22.10***	***NEBO AUTO CENTRE*** ***1177 RYMAL RD E HAMILTON L8W 3M9 ON CA*** ***ON***	***DTNK***

Map Key	Number of Records	Direction/ Distance (m)	Elev/Diff (m)	Site	DB

Delisted Expired Fuel Safety Facilities

Instance No:	10781388	***Expired Date:***	
Status:	EXPIRED	***Max Hazard Rank:***	NULL
Instance ID:		***Facility Location:***	1177 RYMAL RD E HAMILTON L8W 3M9 ON CA
Instance Type:		***Facility Type:***	FS LIQUID FUEL TANK
Instance Creation Dt:	5/5/1992	***Fuel Type 2:***	NULL
Instance Install Dt:	5/5/1992	***Fuel Type 3:***	NULL
Item Description:	FS Liquid Fuel Tank	***Panam Related:***	NULL
Manufacturer:	NULL	***Panam Venue Nm:***	NULL
Model:	NULL	***External Identifier:***	NULL
Serial No:	NULL	***Item:***	
ULC Standard:	NULL	***Piping Steel:***	
Quantity:	1	***Piping Galvanized:***	
Unit of Measure:	EA	***Tank Single Wall St:***	
Overfill Prot Type:	NULL	***Piping Underground:***	
Creation Date:	7/5/2009 1:20:55 AM	***Tank Underground:***	
Next Periodic Str DT:	NULL	***Source:***	FS Liquid Fuel Tank
TSSA Base Sched Cycle 2:	NULL		
TSSAMax Hazard Rank 1:	NULL		
TSSA Risk Based Periodic Yn:	NULL		
TSSA Volume of Directives:	NULL		
TSSA Periodic Exempt:	NULL		
TSSA Statutory Interval:	NULL		
TSSA Recd Insp Interva:	NULL		
TSSA Recd Tolerance:	NULL		
TSSA Program Area:	NULL		
TSSA Program Area 2:	NULL		
Description:	UNDERGROUND TANK		
Original Source:	EXP		
Record Date:	31-JUL-2020		

Map Key	Number of Records	Direction/ Distance (m)	Elev/Diff (m)	Site	DB
72	11 of 25	ESE/55.3	197.7 / -22.10	NEBO AUTO CENTRE 1177 RYMAL RD E HAMILTON L8W 3M9 ON CA ON	DTNK

Delisted Expired Fuel Safety Facilities

Instance No:	10781437	***Expired Date:***	
Status:	EXPIRED	***Max Hazard Rank:***	NULL
Instance ID:		***Facility Location:***	1177 RYMAL RD E HAMILTON L8W 3M9 ON CA
Instance Type:		***Facility Type:***	FS LIQUID FUEL TANK
Instance Creation Dt:	10/2/1989	***Fuel Type 2:***	NULL
Instance Install Dt:	10/2/1989	***Fuel Type 3:***	NULL
Item Description:	FS Liquid Fuel Tank	***Panam Related:***	NULL
Manufacturer:	NULL	***Panam Venue Nm:***	NULL
Model:	NULL	***External Identifier:***	NULL
Serial No:	NULL	***Item:***	
ULC Standard:	NULL	***Piping Steel:***	
Quantity:	1	***Piping Galvanized:***	
Unit of Measure:	EA	***Tank Single Wall St:***	
Overfill Prot Type:	NULL	***Piping Underground:***	
Creation Date:	7/5/2009 1:20:57 AM	***Tank Underground:***	
Next Periodic Str DT:	NULL	***Source:***	FS Liquid Fuel Tank
TSSA Base Sched Cycle 2:	NULL		
TSSAMax Hazard Rank 1:	NULL		
TSSA Risk Based Periodic Yn:	NULL		
TSSA Volume of Directives:	NULL		
TSSA Periodic Exempt:	NULL		

Map Key	Number of Records	Direction/ Distance (m)	Elev/Diff (m)	Site	DB

TSSA Statutory Interval:	NULL
TSSA Recd Insp Interva:	NULL
TSSA Recd Tolerance:	NULL
TSSA Program Area:	NULL
TSSA Program Area 2:	NULL
Description:	UNDERGROUND TANK
Original Source:	EXP
Record Date:	31-JUL-2020

72	***12 of 25***	***ESE/55.3***	***197.7 / -22.10***	***NEBO AUTO CENTRE*** ***1177 RYMAL RD E HAMILTON L8W 3M9 ON CA*** ***ON***	***DTNK***

Delisted Expired Fuel Safety Facilities

Instance No:	11603494	***Expired Date:***	
Status:	EXPIRED	***Max Hazard Rank:***	NULL
Instance ID:		***Facility Location:***	1177 RYMAL RD E HAMILTON L8W 3M9 ON CA
Instance Type:		***Facility Type:***	FS LIQUID FUEL TANK
Instance Creation Dt:	3/15/2000	***Fuel Type 2:***	NULL
Instance Install Dt:	3/15/2000	***Fuel Type 3:***	NULL
Item Description:	FS Liquid Fuel Tank	***Panam Related:***	NULL
Manufacturer:	NULL	***Panam Venue Nm:***	NULL
Model:	NULL	***External Identifier:***	NULL
Serial No:	NULL	***Item:***	
ULC Standard:	NULL	***Piping Steel:***	
Quantity:	1	***Piping Galvanized:***	
Unit of Measure:	EA	***Tank Single Wall St:***	
Overfill Prot Type:	NULL	***Piping Underground:***	
Creation Date:	7/5/2009 1:26:14 AM	***Tank Underground:***	
Next Periodic Str DT:	NULL	***Source:***	FS Liquid Fuel Tank

TSSA Base Sched Cycle 2:	NULL
TSSAMax Hazard Rank 1:	NULL
TSSA Risk Based Periodic Yn:	NULL
TSSA Volume of Directives:	NULL
TSSA Periodic Exempt:	NULL
TSSA Statutory Interval:	NULL
TSSA Recd Insp Interva:	NULL
TSSA Recd Tolerance:	NULL
TSSA Program Area:	NULL
TSSA Program Area 2:	NULL
Description:	NULL
Original Source:	EXP
Record Date:	31-JUL-2020

72	***13 of 25***	***ESE/55.3***	***197.7 / -22.10***	***NEBO AUTO CENTRE*** ***1177 RYMAL RD E HAMILTON L8W 3M9 ON CA*** ***ON***	***DTNK***

Delisted Expired Fuel Safety Facilities

Instance No:	11603563	***Expired Date:***	
Status:	EXPIRED	***Max Hazard Rank:***	NULL
Instance ID:		***Facility Location:***	1177 RYMAL RD E HAMILTON L8W 3M9 ON CA
Instance Type:		***Facility Type:***	FS LIQUID FUEL TANK
Instance Creation Dt:	3/15/2000	***Fuel Type 2:***	NULL
Instance Install Dt:	3/15/2000	***Fuel Type 3:***	NULL

Map Key	Number of Records	Direction/ Distance (m)	Elev/Diff (m)	Site	DB

Item Description:	FS Liquid Fuel Tank	**Panam Related:**	NULL
Manufacturer:	NULL	**Panam Venue Nm:**	NULL
Model:	NULL	**External Identifier:**	NULL
Serial No:	NULL	**Item:**	
ULC Standard:	NULL	**Piping Steel:**	
Quantity:	1	**Piping Galvanized:**	
Unit of Measure:	EA	**Tank Single Wall St:**	
Overfill Prot Type:	NULL	**Piping Underground:**	
Creation Date:	7/5/2009 1:26:15 AM	**Tank Underground:**	
Next Periodic Str DT:	NULL	**Source:**	FS Liquid Fuel Tank
TSSA Base Sched Cycle 2:	NULL		
TSSAMax Hazard Rank 1:	NULL		
TSSA Risk Based Periodic Yn:	NULL		
TSSA Volume of Directives:	NULL		
TSSA Periodic Exempt:	NULL		
TSSA Statutory Interval:	NULL		
TSSA Recd Insp Interva:	NULL		
TSSA Recd Tolerance:	NULL		
TSSA Program Area:	NULL		
TSSA Program Area 2:	NULL		
Description:	PIPING		
Original Source:	EXP		
Record Date:	31-JUL-2020		

72	14 of 25	ESE/55.3	197.7 / -22.10	**NEBO AUTO CENTRE** **1177 RYMAL RD E HAMILTON L8W 3M9 ON CA** **ON**	DTNK

Delisted Expired Fuel Safety Facilities

Instance No:	11603522	**Expired Date:**	
Status:	EXPIRED	**Max Hazard Rank:**	NULL
Instance ID:		**Facility Location:**	1177 RYMAL RD E HAMILTON L8W 3M9 ON CA
Instance Type:		**Facility Type:**	FS LIQUID FUEL TANK
Instance Creation Dt:	3/15/2000	**Fuel Type 2:**	NULL
Instance Install Dt:	3/15/2000	**Fuel Type 3:**	NULL
Item Description:	FS Liquid Fuel Tank	**Panam Related:**	NULL
Manufacturer:	NULL	**Panam Venue Nm:**	NULL
Model:	NULL	**External Identifier:**	NULL
Serial No:	NULL	**Item:**	
ULC Standard:	NULL	**Piping Steel:**	
Quantity:	1	**Piping Galvanized:**	
Unit of Measure:	EA	**Tank Single Wall St:**	
Overfill Prot Type:	NULL	**Piping Underground:**	
Creation Date:	7/5/2009 1:26:17 AM	**Tank Underground:**	
Next Periodic Str DT:	NULL	**Source:**	FS Liquid Fuel Tank
TSSA Base Sched Cycle 2:	NULL		
TSSAMax Hazard Rank 1:	NULL		
TSSA Risk Based Periodic Yn:	NULL		
TSSA Volume of Directives:	NULL		
TSSA Periodic Exempt:	NULL		
TSSA Statutory Interval:	NULL		
TSSA Recd Insp Interva:	NULL		
TSSA Recd Tolerance:	NULL		
TSSA Program Area:	NULL		
TSSA Program Area 2:	NULL		
Description:	NULL		
Original Source:	EXP		
Record Date:	31-JUL-2020		

Map Key	Number of Records	Direction/ Distance (m)	Elev/Diff (m)	Site	DB
72	15 of 25	ESE/55.3	197.7 / -22.10	NEBO AUTO CENTRE 1177 RYMAL RD E HAMILTON L8W 3M9 ON CA ON	DTNK

Delisted Expired Fuel Safety Facilities

Instance No:	11603551	**Expired Date:**	
Status:	EXPIRED	**Max Hazard Rank:**	NULL
Instance ID:		**Facility Location:**	1177 RYMAL RD E HAMILTON L8W 3M9 ON CA
Instance Type:		**Facility Type:**	FS LIQUID FUEL TANK
Instance Creation Dt:	3/15/2000	**Fuel Type 2:**	NULL
Instance Install Dt:	3/15/2000	**Fuel Type 3:**	NULL
Item Description:	FS Liquid Fuel Tank	**Panam Related:**	NULL
Manufacturer:	NULL	**Panam Venue Nm:**	NULL
Model:	NULL	**External Identifier:**	NULL
Serial No:	NULL	**Item:**	
ULC Standard:	NULL	**Piping Steel:**	
Quantity:	1	**Piping Galvanized:**	
Unit of Measure:	EA	**Tank Single Wall St:**	
Overfill Prot Type:	NULL	**Piping Underground:**	
Creation Date:	7/5/2009 1:26:18 AM	**Tank Underground:**	
Next Periodic Str DT:	NULL	**Source:**	FS Liquid Fuel Tank
TSSA Base Sched Cycle 2:	NULL		
TSSAMax Hazard Rank 1:	NULL		
TSSA Risk Based Periodic Yn:	NULL		
TSSA Volume of Directives:	NULL		
TSSA Periodic Exempt:	NULL		
TSSA Statutory Interval:	NULL		
TSSA Recd Insp Interva:	NULL		
TSSA Recd Tolerance:	NULL		
TSSA Program Area:	NULL		
TSSA Program Area 2:	NULL		
Description:	NULL		
Original Source:	EXP		
Record Date:	31-JUL-2020		

Map Key	Number of Records	Direction/ Distance (m)	Elev/Diff (m)	Site	DB
72	16 of 25	ESE/55.3	197.7 / -22.10	NEBO AUTO CENTRE 1177 RYMAL RD E HAMILTON L8W 3M9 ON CA ON	DTNK

Delisted Expired Fuel Safety Facilities

Instance No:	11603538	**Expired Date:**	
Status:	EXPIRED	**Max Hazard Rank:**	NULL
Instance ID:		**Facility Location:**	1177 RYMAL RD E HAMILTON L8W 3M9 ON CA
Instance Type:		**Facility Type:**	FS LIQUID FUEL TANK
Instance Creation Dt:	3/15/2000	**Fuel Type 2:**	NULL
Instance Install Dt:	3/15/2000	**Fuel Type 3:**	NULL
Item Description:	FS Liquid Fuel Tank	**Panam Related:**	NULL
Manufacturer:	NULL	**Panam Venue Nm:**	NULL
Model:	NULL	**External Identifier:**	NULL
Serial No:	NULL	**Item:**	
ULC Standard:	NULL	**Piping Steel:**	
Quantity:	1	**Piping Galvanized:**	
Unit of Measure:	EA	**Tank Single Wall St:**	
Overfill Prot Type:	NULL	**Piping Underground:**	
Creation Date:	7/5/2009 1:26:19 AM	**Tank Underground:**	
Next Periodic Str DT:	NULL	**Source:**	FS Liquid Fuel Tank

TSSA Base Sched Cycle 2:	NULL
TSSAMax Hazard Rank 1:	NULL
TSSA Risk Based Periodic Yn:	NULL
TSSA Volume of Directives:	NULL
TSSA Periodic Exempt:	NULL
TSSA Statutory Interval:	NULL
TSSA Recd Insp Interva:	NULL
TSSA Recd Tolerance:	NULL
TSSA Program Area:	NULL
TSSA Program Area 2:	NULL
Description:	NULL
Original Source:	EXP
Record Date:	31-JUL-2020

---

72 ***17 of 25*** ***ESE/55.3*** ***197.7 / -22.10*** ***NEBO AUTO CENTRE*** ***FST***
1177 RYMAL RD E HAMILTON L8W 3M9 ON CA
ON

Instance No:	10781404	***Manufacturer:***	
Status:		***Serial No:***	
Cont Name:		***Ulc Standard:***	
Instance Type:		***Quantity:***	
Item:		***Unit of Measure:***	
Item Description:	FS Liquid Fuel Tank	***Fuel Type:***	Gasoline
Tank Type:	Liquid Fuel Single Wall UST	***Fuel Type2:***	NULL
Install Date:	10/2/1989	***Fuel Type3:***	NULL
Install Year:	1989	***Piping Steel:***	
Years in Service:		***Piping Galvanized:***	
Model:	NULL	***Tanks Single Wall St:***	
Description:		***Piping Underground:***	
Capacity:	36370	***No Underground:***	
Tank Material:	Fiberglass (FRP)	***Panam Related:***	
Corrosion Protect:	Fiberglass	***Panam Venue:***	
Overfill Protect:			
Facility Type:	FS Liquid Fuel Tank		
Parent Facility Type:			
Facility Location:			
Device Installed Location:	1177 RYMAL RD E HAMILTON L8W 3M9 ON CA		

Liquid Fuel Tank Details

Overfill Protection:	
Owner Account Name:	NEBO AUTO CENTRE
Item:	FS LIQUID FUEL TANK

---

72 ***18 of 25*** ***ESE/55.3*** ***197.7 / -22.10*** ***NEBO AUTO CENTRE*** ***FST***
1177 RYMAL RD E HAMILTON L8W 3M9 ON CA
ON

Instance No:	11603522	***Manufacturer:***	
Status:		***Serial No:***	
Cont Name:		***Ulc Standard:***	
Instance Type:		***Quantity:***	
Item:		***Unit of Measure:***	
Item Description:	FS Liquid Fuel Tank	***Fuel Type:***	Gasoline
Tank Type:	Liquid Fuel Single Wall UST	***Fuel Type2:***	NULL
Install Date:	3/15/2000	***Fuel Type3:***	NULL
Install Year:	1989	***Piping Steel:***	
Years in Service:		***Piping Galvanized:***	
Model:	NULL	***Tanks Single Wall St:***	
Description:		***Piping Underground:***	
Capacity:	36370	***No Underground:***	
Tank Material:	Fiberglass (FRP)	***Panam Related:***	

Corrosion Protect: Fiberglass
Overfill Protect:
Facility Type: FS Liquid Fuel Tank
Parent Facility Type:
Facility Location:
Device Installed Location: 1177 RYMAL RD E HAMILTON L8W 3M9 ON CA
Panam Venue:

Liquid Fuel Tank Details

Overfill Protection:
Owner Account Name: NEBO AUTO CENTRE
Item: FS LIQUID FUEL TANK

---

72 | ***19 of 25*** | ***ESE/55.3*** | ***197.7 / -22.10*** | ***NEBO AUTO CENTRE*** ***1177 RYMAL RD E HAMILTON L8W 3M9 ON CA*** ***ON*** | ***FST***

Instance No: 11603551
Status:
Cont Name:
Instance Type:
Item:
Item Description: FS Liquid Fuel Tank
Tank Type: Liquid Fuel Single Wall UST
Install Date: 3/15/2000
Install Year: 1989
Years in Service:
Model: NULL
Description:
Capacity: 27280
Tank Material: Fiberglass (FRP)
Corrosion Protect: Fiberglass
Overfill Protect:
Facility Type: FS Liquid Fuel Tank
Parent Facility Type:
Facility Location:
Device Installed Location: 1177 RYMAL RD E HAMILTON L8W 3M9 ON CA
Manufacturer:
Serial No:
Ulc Standard:
Quantity:
Unit of Measure:
Fuel Type: Gasoline
Fuel Type2: NULL
Fuel Type3: NULL
Piping Steel:
Piping Galvanized:
Tanks Single Wall St:
Piping Underground:
No Underground:
Panam Related:
Panam Venue:

Liquid Fuel Tank Details

Overfill Protection:
Owner Account Name: NEBO AUTO CENTRE
Item: FS LIQUID FUEL TANK

---

72 | ***20 of 25*** | ***ESE/55.3*** | ***197.7 / -22.10*** | ***NEBO AUTO CENTRE*** ***1177 RYMAL RD E HAMILTON L8W 3M9 ON CA*** ***ON*** | ***FST***

Instance No: 11603494
Status:
Cont Name:
Instance Type:
Item:
Item Description: FS Liquid Fuel Tank
Tank Type: Liquid Fuel Single Wall UST
Install Date: 3/15/2000
Install Year: 1989
Years in Service:
Model: NULL
Description:
Capacity: 22730
Tank Material: Fiberglass (FRP)
Corrosion Protect: Fiberglass
Manufacturer:
Serial No:
Ulc Standard:
Quantity:
Unit of Measure:
Fuel Type: Gasoline
Fuel Type2: NULL
Fuel Type3: NULL
Piping Steel:
Piping Galvanized:
Tanks Single Wall St:
Piping Underground:
No Underground:
Panam Related:
Panam Venue:

Overfill Protect:
Facility Type: FS Liquid Fuel Tank
Parent Facility Type:
Facility Location:
Device Installed Location: 1177 RYMAL RD E HAMILTON L8W 3M9 ON CA

Liquid Fuel Tank Details

Overfill Protection:
Owner Account Name: NEBO AUTO CENTRE
Item: FS LIQUID FUEL TANK

---

72 | ***21 of 25*** | ***ESE/55.3*** | ***197.7 / -22.10*** | ***NEBO AUTO CENTRE*** ***1177 RYMAL RD E HAMILTON L8W 3M9 ON CA*** ***ON*** | ***FST***

Instance No: 10781437
Status:
Cont Name:
Instance Type:
Item:
Item Description: FS Liquid Fuel Tank
Tank Type: Liquid Fuel Single Wall UST
Install Date: 10/2/1989
Install Year: 1989
Years in Service:
Model: NULL
Description:
Capacity: 27280
Tank Material: Fiberglass (FRP)
Corrosion Protect: Fiberglass
Overfill Protect:
Manufacturer:
Serial No:
Ulc Standard:
Quantity:
Unit of Measure:
Fuel Type: Gasoline
Fuel Type2: NULL
Fuel Type3: NULL
Piping Steel:
Piping Galvanized:
Tanks Single Wall St:
Piping Underground:
No Underground:
Panam Related:
Panam Venue:
Facility Type: FS Liquid Fuel Tank
Parent Facility Type:
Facility Location:
Device Installed Location: 1177 RYMAL RD E HAMILTON L8W 3M9 ON CA

Liquid Fuel Tank Details

Overfill Protection:
Owner Account Name: NEBO AUTO CENTRE
Item: FS LIQUID FUEL TANK

---

72 | ***22 of 25*** | ***ESE/55.3*** | ***197.7 / -22.10*** | ***NEBO AUTO CENTRE*** ***1177 RYMAL RD E HAMILTON L8W 3M9 ON CA*** ***ON*** | ***FST***

Instance No: 10781388
Status:
Cont Name:
Instance Type:
Item:
Item Description: FS Liquid Fuel Tank
Tank Type: Liquid Fuel Single Wall UST
Install Date: 5/5/1992
Install Year: 1989
Years in Service:
Model: NULL
Description:
Capacity: 22730
Tank Material: Fiberglass (FRP)
Corrosion Protect: Fiberglass
Overfill Protect:
Manufacturer:
Serial No:
Ulc Standard:
Quantity:
Unit of Measure:
Fuel Type: Gasoline
Fuel Type2: NULL
Fuel Type3: NULL
Piping Steel:
Piping Galvanized:
Tanks Single Wall St:
Piping Underground:
No Underground:
Panam Related:
Panam Venue:

Facility Type: FS Liquid Fuel Tank
Parent Facility Type:
Facility Location:
Device Installed Location: 1177 RYMAL RD E HAMILTON L8W 3M9 ON CA

Liquid Fuel Tank Details

Overfill Protection:
Owner Account Name: NEBO AUTO CENTRE
Item: FS LIQUID FUEL TANK

---

72 | ***23 of 25*** | ***ESE/55.3*** | ***197.7 / -22.10*** | ***NEBO AUTO CENTRE*** ***1177 RYMAL RD E HAMILTON L8W 3M9 ON CA*** ***ON*** | ***FST***

Instance No:	11603563	***Manufacturer:***	
Status:		***Serial No:***	
Cont Name:		***Ulc Standard:***	
Instance Type:		***Quantity:***	
Item:		***Unit of Measure:***	
Item Description:	FS Liquid Fuel Tank	***Fuel Type:***	Gasoline
Tank Type:	Liquid Fuel Single Wall UST	***Fuel Type2:***	NULL
Install Date:	3/15/2000	***Fuel Type3:***	NULL
Install Year:	1989	***Piping Steel:***	
Years in Service:		***Piping Galvanized:***	
Model:	NULL	***Tanks Single Wall St:***	
Description:		***Piping Underground:***	
Capacity:	122750	***No Underground:***	
Tank Material:	Steel	***Panam Related:***	
Corrosion Protect:	Galvanized	***Panam Venue:***	
Overfill Protect:			

Facility Type: FS Liquid Fuel Tank
Parent Facility Type:
Facility Location:
Device Installed Location: 1177 RYMAL RD E HAMILTON L8W 3M9 ON CA

Liquid Fuel Tank Details

Overfill Protection:
Owner Account Name: NEBO AUTO CENTRE
Item: FS LIQUID FUEL TANK

---

72 | ***24 of 25*** | ***ESE/55.3*** | ***197.7 / -22.10*** | ***NEBO AUTO CENTRE*** ***1177 RYMAL RD E HAMILTON L8W 3M9 ON CA*** ***ON*** | ***FST***

Instance No:	11603538	***Manufacturer:***	
Status:		***Serial No:***	
Cont Name:		***Ulc Standard:***	
Instance Type:		***Quantity:***	
Item:		***Unit of Measure:***	
Item Description:	FS Liquid Fuel Tank	***Fuel Type:***	Gasoline
Tank Type:	Liquid Fuel Single Wall UST	***Fuel Type2:***	NULL
Install Date:	3/15/2000	***Fuel Type3:***	NULL
Install Year:	1989	***Piping Steel:***	
Years in Service:		***Piping Galvanized:***	
Model:	NULL	***Tanks Single Wall St:***	
Description:		***Piping Underground:***	
Capacity:	36370	***No Underground:***	
Tank Material:	Fiberglass (FRP)	***Panam Related:***	
Corrosion Protect:	Fiberglass	***Panam Venue:***	
Overfill Protect:			

Facility Type: FS Liquid Fuel Tank

Map Key	Number of Records	Direction/ Distance (m)	Elev/Diff (m)	Site	DB

Parent Facility Type:
Facility Location:
Device Installed Location: 1177 RYMAL RD E HAMILTON L8W 3M9 ON CA

Liquid Fuel Tank Details

Overfill Protection:
Owner Account Name: NEBO AUTO CENTRE
Item: FS LIQUID FUEL TANK

---

72 | ***25 of 25*** | ***ESE/55.3*** | ***197.7 / -22.10*** | ***NEBO AUTO CENTRE*** ***1177 RYMAL RD E HAMILTON L8W 3M9 ON CA*** ***ON*** | ***FST***

Instance No: 10781419
Status:
Cont Name:
Instance Type:
Item:
Item Description: FS Liquid Fuel Tank
Tank Type: Liquid Fuel Single Wall UST
Install Date: 10/2/1989
Install Year: 1989
Years in Service:
Model: NULL
Description:
Capacity: 36370
Tank Material: Fiberglass (FRP)
Corrosion Protect: Fiberglass
Overfill Protect:
Manufacturer:
Serial No:
Ulc Standard:
Quantity:
Unit of Measure:
Fuel Type: Gasoline
Fuel Type2: NULL
Fuel Type3: NULL
Piping Steel:
Piping Galvanized:
Tanks Single Wall St:
Piping Underground:
No Underground:
Panam Related:
Panam Venue:
Facility Type: FS Liquid Fuel Tank
Parent Facility Type:
Facility Location:
Device Installed Location: 1177 RYMAL RD E HAMILTON L8W 3M9 ON CA

Liquid Fuel Tank Details

Overfill Protection:
Owner Account Name: NEBO AUTO CENTRE
Item: FS LIQUID FUEL TANK

---

73 | ***1 of 18*** | ***ESE/60.8*** | ***199.8 / -20.04*** | ***GENERAL PAINT*** ***Units 6 & 7 1575 Upper Ottawa Street*** ***Hamilton ON L8W 3E2*** | ***GEN***

Generator No: ON6485929
SIC Code: 325510
SIC Description: Paint and Coating Manufacturing
Approval Years: 06,07,08
PO Box No:
Country:
Status:
Co Admin:
Choice of Contact:
Phone No Admin:
Contaminated Facility:
MHSW Facility:

Detail(s)

Waste Class: 145
Waste Class Name: PAINT/PIGMENT/COATING RESIDUES

Map Key	Number of Records	Direction/ Distance (m)	Elev/Diff (m)	Site	DB
73	2 of 18	ESE/60.8	199.8 / -20.04	1575 Upper Ottawa Street<UNOFFICIAL> Hamilton ON L8W 3E2	SPL

Ref No: 7136-7HN2ZP
Year:
Incident Dt:
Dt MOE Arvl on Scn:
MOE Reported Dt: 8/18/2008
Dt Document Closed:
Site No:
Facility Name:
MOE Response: No Field Response
Site County/District:
Site Geo Ref Meth:
Site District Office: Hamilton - District
Nearest Watercourse:
Site Name: 1575 Upper Ottawa Street<UNOFFICIAL>
Site Address:
Site Region:
Site Municipality: Hamilton
Site Lot:
Site Conc:
Site Geo Ref Accu:
Site Map Datum:
Northing:
Easting:
Incident Cause: Other Discharges
Incident Event:
Environment Impact: Possible
Nature of Impact: Surface Water Pollution
Contaminant Qty: 10 L
System Facility Address:
Client Name:
Client Type:
Call Report Locatn Geodata:
Contaminant Code: 27
Contaminant Name: PAINT (WATER-BASED)
Contaminant Limit 1:
Contam Limit Freq 1:
Contaminant UN No 1:
Receiving Medium:
Receiving Environment:
Incident Reason: Other - Reason not otherwise defined
Incident Summary: Manitoulin Trans: 10 L paint to ground, c/b, cleaning
Activity Preceding Spill:
Property 2nd Watershed:
Property Tertiary Watershed:
Sector Type: Other
SAC Action Class: Land Spills
Source Type:

Map Key	Number of Records	Direction/ Distance (m)	Elev/Diff (m)	Site	DB
73	3 of 18	ESE/60.8	199.8 / -20.04	GENERAL PAINT Units 6 & 7 1575 Upper Ottawa Street Hamilton ON L8W 3E2	GEN

Generator No: ON6485929
SIC Code: 325510
SIC Description: Paint and Coating Manufacturing
Approval Years: 2009
PO Box No:
Country:
Status:

Map Key	Number of Records	Direction/ Distance (m)	Elev/Diff (m)	Site	DB

Co Admin:
Choice of Contact:
Phone No Admin:
Contaminated Facility:
MHSW Facility:

Detail(s)

Waste Class: 145
Waste Class Name: PAINT/PIGMENT/COATING RESIDUES

---

73 ***4 of 18*** ***ESE/60.8*** ***199.8 / -20.04*** ***GENERAL PAINT*** ***GEN***
Units 6 & 7 1575 Upper Ottawa Street
Hamilton ON L8W 3E2

Generator No: ON6485929
SIC Code: 325510
SIC Description: Paint and Coating Manufacturing
Approval Years: 2010
PO Box No:
Country:
Status:
Co Admin:
Choice of Contact:
Phone No Admin:
Contaminated Facility:
MHSW Facility:

Detail(s)

Waste Class: 145
Waste Class Name: PAINT/PIGMENT/COATING RESIDUES

---

73 ***5 of 18*** ***ESE/60.8*** ***199.8 / -20.04*** ***GENERAL PAINT*** ***GEN***
Units 6 & 7 1575 Upper Ottawa Street
Hamilton ON L8W 3E2

Generator No: ON6485929
SIC Code: 325510
SIC Description: Paint and Coating Manufacturing
Approval Years: 2011
PO Box No:
Country:
Status:
Co Admin:
Choice of Contact:
Phone No Admin:
Contaminated Facility:
MHSW Facility:

Detail(s)

Waste Class: 145
Waste Class Name: PAINT/PIGMENT/COATING RESIDUES

---

73 ***6 of 18*** ***ESE/60.8*** ***199.8 / -20.04*** ***GENERAL PAINT*** ***GEN***
Units 6 & 7 1575 Upper Ottawa Street
Hamilton ON L8W 3E2

Generator No: ON6485929
SIC Code: 444120

SIC Description: Paint and Wallpaper Stores
Approval Years: 2012
PO Box No:
Country:
Status:
Co Admin:
Choice of Contact:
Phone No Admin:
Contaminated Facility:
MHSW Facility:

Detail(s)

Waste Class: 145
Waste Class Name: PAINT/PIGMENT/COATING RESIDUES

Map Key	Number of Records	Direction/ Distance (m)	Elev/Diff (m)	Site	DB
73	7 of 18	ESE/60.8	199.8 / -20.04	**GENERAL PAINT** **Units 6 & 7 1575 Upper Ottawa Street** **Hamilton ON**	GEN

Generator No: ON6485929
SIC Code: 444120
SIC Description: PAINT AND WALLPAPER STORES
Approval Years: 2013
PO Box No:
Country:
Status:
Co Admin:
Choice of Contact:
Phone No Admin:
Contaminated Facility:
MHSW Facility:

Detail(s)

Waste Class: 145
Waste Class Name: PAINT/PIGMENT/COATING RESIDUES

Map Key	Number of Records	Direction/ Distance (m)	Elev/Diff (m)	Site	DB
73	8 of 18	ESE/60.8	199.8 / -20.04	**SHERWIN WILLIAMS** **Units 6 & 7 1575 Upper Ottawa Street** **Hamilton ON L8W 3E2**	GEN

Generator No: ON6485929
SIC Code: 444120
SIC Description: PAINT AND WALLPAPER STORES
Approval Years: 2016
PO Box No:
Country: Canada
Status:
Co Admin: Scott Mitchell
Choice of Contact: CO_OFFICIAL
Phone No Admin: 519-624-8813 Ext.102
Contaminated Facility: No
MHSW Facility: No

Detail(s)

Waste Class: 145
Waste Class Name: PAINT/PIGMENT/COATING RESIDUES

Waste Class: 232
Waste Class Name: POLYMERIC RESINS

Waste Class: 331
Waste Class Name: WASTE COMPRESSED GASES

---

73 | **9 of 18** | **ESE/60.8** | **199.8 / -20.04** | **SHERWIN WILLIAMS**
Units 6 & 7 1575 Upper Ottawa Street
Hamilton ON L8W 3E2 | **GEN**

Generator No: ON6485929
SIC Code: 444120
SIC Description: PAINT AND WALLPAPER STORES
Approval Years: 2015
PO Box No:
Country: Canada
Status:
Co Admin: Scott Mitchell
Choice of Contact: CO_OFFICIAL
Phone No Admin: 519-624-8813 Ext.102
Contaminated Facility: No
MHSW Facility: No

Detail(s)

Waste Class: 331
Waste Class Name: WASTE COMPRESSED GASES

Waste Class: 145
Waste Class Name: PAINT/PIGMENT/COATING RESIDUES

---

73 | **10 of 18** | **ESE/60.8** | **199.8 / -20.04** | **SHERWIN WILLIAMS**
Units 6 & 7 1575 Upper Ottawa Street
Hamilton ON L8W 3E2 | **GEN**

Generator No: ON6485929
SIC Code: 444120
SIC Description: PAINT AND WALLPAPER STORES
Approval Years: 2014
PO Box No:
Country: Canada
Status:
Co Admin: Jon Cardinall
Choice of Contact: CO_OFFICIAL
Phone No Admin: 519-624-8813 Ext.102
Contaminated Facility: No
MHSW Facility: No

Detail(s)

Waste Class: 145
Waste Class Name: PAINT/PIGMENT/COATING RESIDUES

---

73 | **11 of 18** | **ESE/60.8** | **199.8 / -20.04** | **SHERWIN WILLIAMS**
Units 6 & 7 1575 Upper Ottawa Street
Hamilton ON L8W 3E2 | **GEN**

Generator No: ON6485929
SIC Code:
SIC Description:
Approval Years: As of Dec 2018
PO Box No:
Country: Canada
Status: Registered

Co Admin:
Choice of Contact:
Phone No Admin:
Contaminated Facility:
MHSW Facility:

Detail(s)

Waste Class: 145 I
Waste Class Name: Wastes from the use of pigments, coatings and paints

Waste Class: 145 L
Waste Class Name: Wastes from the use of pigments, coatings and paints

Waste Class: 232 I
Waste Class Name: Polymeric resins

Waste Class: 331 I
Waste Class Name: Waste compressed gases including cylinders

---

73 | ***12 of 18*** | ***ESE/60.8*** | ***199.8 / -20.04*** | ***1575 Upper Ottawa Hamilton ON*** | ***SPL***

Ref No: 2120-ALZ2BB
Year:
Incident Dt: 5/2/2017
Dt MOE Arvl on Scn:
MOE Reported Dt: 5/2/2017
Dt Document Closed:
Site No:
Facility Name:
MOE Response:
Site County/District:
Site Geo Ref Meth:
Site District Office: Hamilton - District
Nearest Watercourse:
Site Name: Harveys Restaurant<UNOFFICIAL>
Site Address: 1575 Upper Ottawa
Site Region: West Central
Site Municipality: Hamilton
Site Lot:
Site Conc:
Site Geo Ref Accu:
Site Map Datum:
Northing: 4782676.23
Easting: 593951.83
Incident Cause:
Incident Event: Leak/Break
Environment Impact:
Nature of Impact:
Contaminant Qty: 225 L
System Facility Address:
Client Name:
Client Type:
Call Report Locatn Geodata:
Contaminant Code: 16
Contaminant Name: VEGETABLE OIL
Contaminant Limit 1:
Contam Limit Freq 1: none
Contaminant UN No 1: n/a
Receiving Medium:
Receiving Environment: Land
Incident Reason: Equipment Failure
Incident Summary: Harveys: spill oil from tank,cleaning
Municipality No:
Nature of Damage:
Discharger Report:
Material Group:
Health/Env Conseq: 2 - Minor Environment
Agency Involved:

Activity Preceding Spill:
Property 2nd Watershed:
Property Tertiary Watershed:
Sector Type: Unknown / N/A
SAC Action Class:
Source Type: Tank - Above Ground

---

73 | ***13 of 18*** | ***ESE/60.8*** | ***199.8 / -20.04*** | ***Harvey's Restaraunt<UNOFFICIAL>*** ***1575 Upper Ottawa Street*** ***Hamilton ON*** | ***SPL***

Ref No: 4483-ALZ8F5
Year:
Incident Dt: 5/2/2017
Dt MOE Arvl on Scn:
MOE Reported Dt: 5/3/2017
Dt Document Closed:
Site No:
Facility Name:
MOE Response:
Site County/District:
Site Geo Ref Meth:
Site District Office: Hamilton - District
Nearest Watercourse:
Site Name: Harvey's Restaraunt.<UNOFFICIAL>
Site Address: 1575 Upper Ottawa Street
Site Region: West Central
Site Municipality: Hamilton
Site Lot:
Site Conc:
Site Geo Ref Accu:
Site Map Datum:
Northing:
Easting:
Incident Cause:
Incident Event: Leak/Break
Environment Impact:
Nature of Impact:
Contaminant Qty: 376 L
System Facility Address:
Client Name: Harvey's Restaraunt<UNOFFICIAL>
Client Type:
Call Report Locatn Geodata:
Contaminant Code: 16
Contaminant Name: COOKING OIL
Contaminant Limit 1:
Contam Limit Freq 1:
Contaminant UN No 1: n/a
Receiving Medium:
Receiving Environment: Land
Incident Reason: Unknown / N/A
Incident Summary: Harvey's: used cooking oil, no cbs, cleaned
Activity Preceding Spill:
Property 2nd Watershed:
Property Tertiary Watershed:
Sector Type: Miscellaneous Communal
SAC Action Class:
Source Type: Container/Drum/Tote

Municipality No:
Nature of Damage:
Discharger Report:
Material Group:
Health/Env Conseq: 0 - No Impact
Agency Involved:

---

73 | ***14 of 18*** | ***ESE/60.8*** | ***199.8 / -20.04*** | ***SHERWIN WILLIAMS*** ***Units 6 & 7 1575 Upper Ottawa Street*** ***Hamilton ON L8W 3E2*** | ***GEN***

Generator No: ON6485929
SIC Code:
SIC Description:
Approval Years: As of Jul 2020
PO Box No:
Country: Canada
Status: Registered
Co Admin:
Choice of Contact:
Phone No Admin:
Contaminated Facility:
MHSW Facility:

Detail(s)

Waste Class: 331 I
Waste Class Name: Waste compressed gases including cylinders

Waste Class: 145 I
Waste Class Name: Wastes from the use of pigments, coatings and paints

Waste Class: 232 I
Waste Class Name: Polymeric resins

Waste Class: 145 L
Waste Class Name: Wastes from the use of pigments, coatings and paints

---

73 | ***15 of 18*** | ***ESE/60.8*** | ***199.8 / -20.04*** | ***SHERWIN WILLIAMS***
Units 6 & 7 1575 Upper Ottawa Street
Hamilton ON L8W 3E2 | ***GEN***

Generator No: ON6485929
SIC Code:
SIC Description:
Approval Years: As of Nov 2021
PO Box No:
Country: Canada
Status: Registered
Co Admin:
Choice of Contact:
Phone No Admin:
Contaminated Facility:
MHSW Facility:

Detail(s)

Waste Class: 145 L
Waste Class Name: Wastes from the use of pigments, coatings and paints

Waste Class: 331 I
Waste Class Name: Waste compressed gases including cylinders

Waste Class: 232 I
Waste Class Name: Polymeric resins

Waste Class: 145 I
Waste Class Name: Wastes from the use of pigments, coatings and paints

---

73 | ***16 of 18*** | ***ESE/60.8*** | ***199.8 / -20.04*** | ***Loblaw Companies Limited - Shoppers Drug Mart***
1575 Upper Ottawa St
Hamilton ON L8W 3E2 | ***GEN***

Generator No: ON4001249
SIC Code:
SIC Description:
Approval Years: As of Nov 2021
PO Box No:
Country: Canada
Status: Registered
Co Admin:
Choice of Contact:
Phone No Admin:
Contaminated Facility:
MHSW Facility:

Detail(s)

Waste Class: 312 P
Waste Class Name: Pathological wastes

---

73 | **17 of 18** | **ESE/60.8** | **199.8 / -20.04** | **SHERWIN WILLIAMS**
Units 6 & 7 1575 Upper Ottawa Street
Hamilton ON L8W 3E2 | **GEN**

Generator No: ON6485929
SIC Code:
SIC Description:
Approval Years: As of Oct 2022
PO Box No:
Country: Canada
Status: Registered
Co Admin:
Choice of Contact:
Phone No Admin:
Contaminated Facility:
MHSW Facility:

Detail(s)

Waste Class: 232 I
Waste Class Name: POLYMERIC RESINS

Waste Class: 145 L
Waste Class Name: PAINT/PIGMENT/COATING RESIDUES

Waste Class: 145 I
Waste Class Name: PAINT/PIGMENT/COATING RESIDUES

Waste Class: 331 I
Waste Class Name: WASTE COMPRESSED GASES

---

73 | **18 of 18** | **ESE/60.8** | **199.8 / -20.04** | **1575 Upper Ottawa Street, Hamilton**
HAMILTON ON | **SPL**

Ref No: 1-1NRAYM
Year:
Incident Dt: 3/7/2022 11:41:02 PM
Dt MOE Arvl on Scn:
MOE Reported Dt: 3/7/2022 11:41:04 PM
Dt Document Closed: 4/11/2022 12:25:36 PM
Site No:
Facility Name:
MOE Response: Desktop Response
Site County/District:
Municipality No:
Nature of Damage:
Discharger Report:
Material Group:
Health/Env Conseq: 0 No Impact
Agency Involved:

Map Key	Number of Records	Direction/ Distance (m)	Elev/Diff (m)	Site	DB

Site Geo Ref Meth:	
Site District Office:	Hamilton District Office
Nearest Watercourse:	
Site Name:	
Site Address:	1575 Upper Ottawa Street, Hamilton
Site Region:	
Site Municipality:	HAMILTON
Site Lot:	
Site Conc:	
Site Geo Ref Accu:	
Site Map Datum:	
Northing:	
Easting:	
Incident Cause:	
Incident Event:	Other (specify)
Environment Impact:	1 Minor Impact
Nature of Impact:	
Contaminant Qty:	100 litre (L)
System Facility Address:	
Client Name:	
Client Type:	
Call Report Locatn Geodata:	{"integration_ids":["PR00001127687"],"wkts":["POINT (-79.8435483000 43.1907436000)"],"creation_date":"2022-03-07"}
Contaminant Code:	
Contaminant Name:	PAINT
Contaminant Limit 1:	
Contam Limit Freq 1:	
Contaminant UN No 1:	
Receiving Medium:	Surface Water
Receiving Environment:	
Incident Reason:	Unknown
Incident Summary:	Sherwin Williams: <100L white paint to asphalt, CB
Activity Preceding Spill:	Loading and Unloading
Property 2nd Watershed:	Lake Ontario and Niagara Peninsula
Property Tertiary Watershed:	02HA - Niagara
Sector Type:	PAINT, GLASS AND WALLPAPER MERCHANT WHOLESALERS
SAC Action Class:	
Source Type:	Container/Drum/Tote

Map Key	Number of Records	Direction/ Distance (m)	Elev/Diff (m)	Site	DB
74	1 of 14	ESE/62.3	194.9 / -24.99	J & D Foods Inc. 1275 Rymal Rd E Hamilton ON L8W 3N1	SCT

Established:	1986
Plant Size (ft²):	
Employment:	20
--Details--	
Description:	Fruit and Vegetable Canning, Pickling and Drying
SIC/NAICS Code:	311420
Description:	Fresh Fruit and Vegetable Wholesaler-Distributors
SIC/NAICS Code:	413150

Map Key	Number of Records	Direction/ Distance (m)	Elev/Diff (m)	Site	DB
74	2 of 14	ESE/62.3	194.9 / -24.99	GOLDEN MILL BAKERY 1275 RYMAL ROAD EAST HAMILTON ON L8W 3N1	GEN

Generator No:	ON1913600
SIC Code:	1072
SIC Description:	BREAD & OTHER PROD.

Map Key	Number of Records	Direction/ Distance (m)	Elev/Diff (m)	Site	DB

Approval Years: 94,95,96,97,98,99,00,01
PO Box No:
Country:
Status:
Co Admin:
Choice of Contact:
Phone No Admin:
Contaminated Facility:
MHSW Facility:

Detail(s)

Waste Class: 213
Waste Class Name: PETROLEUM DISTILLATES

Waste Class: 252
Waste Class Name: WASTE OILS & LUBRICANTS

74	3 of 14	ESE/62.3	194.9 / -24.99	**WESTON BAKERIES LIMITED** **1275 RYMAL ROAD EAST** **HAMILTON ON L8W 3L3**	GEN

Generator No: ON1913600
SIC Code: 311812
SIC Description:
Approval Years: 02,03,04,05,06,07,08
PO Box No:
Country:
Status:
Co Admin:
Choice of Contact:
Phone No Admin:
Contaminated Facility:
MHSW Facility:

Detail(s)

Waste Class: 213
Waste Class Name: PETROLEUM DISTILLATES

Waste Class: 252
Waste Class Name: WASTE OILS & LUBRICANTS

74	4 of 14	ESE/62.3	194.9 / -24.99	**J & D Foods Ltd.** **1275 Rymal Rd E** **Hamilton ON L8W 3N1**	SCT

Established: 01-JUN-86
Plant Size (ft²):
Employment:

--Details--
Description: Fruit and Vegetable Canning, Pickling and Drying
SIC/NAICS Code: 311420

Description: All Other Food Manufacturing
SIC/NAICS Code: 311990

74	5 of 14	ESE/62.3	194.9 / -24.99	**FORTINO'S SUPERMARKET LTD.** **1275 RYMAL ROAD EAST, UNIT A**	GEN

Map Key	Number of Records	Direction/ Distance (m)	Elev/Diff (m)	Site	DB
				HAMILTON ON	

Generator No: ON2113594
SIC Code:
SIC Description:
Approval Years: 03,04
PO Box No:
Country:
Status:
Co Admin:
Choice of Contact:
Phone No Admin:
Contaminated Facility:
MHSW Facility:

Map Key	Number of Records	Direction/ Distance (m)	Elev/Diff (m)	Site	DB
74	6 of 14	ESE/62.3	194.9 / -24.99	Golden Mill Bakery 1275 Rymal Rd E Hamilton ON L8W 3N1	SCT

Established: 1986
Plant Size (ft²):
Employment:

--Details--
Description: Retail Bakeries
SIC/NAICS Code: 311811

Map Key	Number of Records	Direction/ Distance (m)	Elev/Diff (m)	Site	DB
74	7 of 14	ESE/62.3	194.9 / -24.99	1275 Rymal Road Hamilton ON	SPL

Ref No: 0388-6JVMA4
Year:
Incident Dt: 12/8/2005
Dt MOE Arvl on Scn:
MOE Reported Dt: 12/8/2005
Dt Document Closed:
Site No:
Facility Name:
MOE Response:
Site County/District:
Site Geo Ref Meth:
Site District Office: Hamilton
Nearest Watercourse:
Site Name: 1275 Rymal Road
Site Address:
Site Region:
Site Municipality: Hamilton
Site Lot:
Site Conc:
Site Geo Ref Accu:
Site Map Datum:
Northing: NA
Easting: NA
Incident Cause:
Incident Event:
Environment Impact: Possible
Nature of Impact: Air Pollution
Contaminant Qty: 600
System Facility Address:
Client Name:
Client Type:
Call Report Locatn Geodata:

Municipality No:
Nature of Damage:
Discharger Report: 0
Material Group: Gases/Particulate
Health/Env Conseq:
Agency Involved:

Contaminant Code:
Contaminant Name: NATURAL GAS (METHANE)
Contaminant Limit 1:
Contam Limit Freq 1:
Contaminant UN No 1:
Receiving Medium: Air
Receiving Environment:
Incident Reason:
Incident Summary: Golden Mill Bakery, Hamilton: natural gas to atm
Activity Preceding Spill:
Property 2nd Watershed:
Property Tertiary Watershed:
Sector Type: Other
SAC Action Class: TSSA - Fuel Safety Branch
Source Type:

---

74 | ***8 of 14*** | ***ESE/62.3*** | ***194.9 / -24.99*** | ***Weston Bakeries Limited***
1275 Rymal Rd E
Hamilton ON | ***SPL***

Ref No: 4563-6GWQ9W
Year:
Incident Dt: 8/25/2005
Dt MOE Arvl on Scn:
MOE Reported Dt: 10/6/2005
Dt Document Closed:
Site No:
Facility Name:
MOE Response:
Site County/District:
Site Geo Ref Meth:
Site District Office: Hamilton
Nearest Watercourse:
Site Name: Golden Mill Bakery<UNOFFICIAL>
Site Address:
Site Region:
Site Municipality: Hamilton
Site Lot:
Site Conc:
Site Geo Ref Accu:
Site Map Datum:
Northing:
Easting:
Incident Cause: Valve / Fitting Leak Or Failure
Incident Event:
Environment Impact: Confirmed
Nature of Impact: Air Pollution
Contaminant Qty: 45.5 Kg
System Facility Address:
Client Name: Weston Bakeries Limited
Client Type:
Call Report Locatn Geodata:
Contaminant Code:
Contaminant Name: R-22
Contaminant Limit 1:
Contam Limit Freq 1:
Contaminant UN No 1:
Receiving Medium: Air
Receiving Environment:
Incident Reason:
Incident Summary: Golden Mill Bakery: release of 100 lb R-22
Activity Preceding Spill:
Property 2nd Watershed:
Property Tertiary Watershed:

Municipality No:
Nature of Damage:
Discharger Report: 0
Material Group: Gases/Particulate
Health/Env Conseq:
Agency Involved:

Sector Type: Other
SAC Action Class: Notifications
Source Type:

---

74 **9 of 14** **ESE/62.3** **194.9 / -24.99** **1275 Rymal Rd East Hamilton ON** **SPL**

Ref No: 4632-6EGL2B
Year:
Incident Dt: 7/20/2005
Dt MOE Arvl on Scn:
MOE Reported Dt: 7/20/2005
Dt Document Closed:
Site No:
Facility Name:
MOE Response:
Site County/District:
Site Geo Ref Meth:
Site District Office: Hamilton
Nearest Watercourse:
Site Name: Golden Mill Bakery<UNOFFICIAL>
Site Address:
Site Region:
Site Municipality: Hamilton
Site Lot:
Site Conc:
Site Geo Ref Accu:
Site Map Datum:
Northing:
Easting:
Incident Cause:
Incident Event:
Environment Impact: Possible
Nature of Impact: Air Pollution; Other Impact(s)
Contaminant Qty:
System Facility Address:
Client Name:
Client Type:
Call Report Locatn Geodata:
Contaminant Code:
Contaminant Name: FREON R-22 (CFC)
Contaminant Limit 1:
Contam Limit Freq 1:
Contaminant UN No 1:
Receiving Medium: Air
Receiving Environment:
Incident Reason:
Incident Summary: Golden Milll Bakery: Freon R22 to atm
Activity Preceding Spill:
Property 2nd Watershed:
Property Tertiary Watershed:
Sector Type:
SAC Action Class: Spills to Air - gases and vapours
Source Type:

Municipality No:
Nature of Damage:
Discharger Report: 0
Material Group: Gases/Particulate
Health/Env Conseq:
Agency Involved:

---

74 **10 of 14** **ESE/62.3** **194.9 / -24.99** **1275 Rymal Rd., East Hamilton ON** **SPL**

Ref No: 5740-6FBJD4
Year:
Incident Dt: 8/14/2005
Dt MOE Arvl on Scn:

Municipality No:
Nature of Damage:
Discharger Report: 0
Material Group: Gases/Particulate

MOE Reported Dt:	8/16/2005	***Health/Env Conseq:***	
Dt Document Closed:		***Agency Involved:***	
Site No:			
Facility Name:			
MOE Response:			
Site County/District:			
Site Geo Ref Meth:			
Site District Office:	Hamilton		
Nearest Watercourse:			
Site Name:	Golden Mill Bakery<UNOFFICIAL>		
Site Address:			
Site Region:			
Site Municipality:	Hamilton		
Site Lot:			
Site Conc:			
Site Geo Ref Accu:			
Site Map Datum:			
Northing:			
Easting:			
Incident Cause:	Pipe Or Hose Leak		
Incident Event:			
Environment Impact:	Possible		
Nature of Impact:	Air Pollution		
Contaminant Qty:	60 kg		
System Facility Address:			
Client Name:			
Client Type:			
Call Report Locatn Geodata:			
Contaminant Code:			
Contaminant Name:	FREON R-22 (CFC)		
Contaminant Limit 1:			
Contam Limit Freq 1:			
Contaminant UN No 1:			
Receiving Medium:	Air		
Receiving Environment:			
Incident Reason:			
Incident Summary:	Golden Mill Bakery: freon R22 to atm.		
Activity Preceding Spill:			
Property 2nd Watershed:			
Property Tertiary Watershed:			
Sector Type:			
SAC Action Class:	Spills to Air - gases and vapours		
Source Type:			

74	***11 of 14***	***ESE/62.3***	***194.9 / -24.99***	***Neelands Refrigeration Limited*** ***1275 Rymal Road*** ***Hamilton ON***	***SPL***

Ref No:	6140-822NGW	***Municipality No:***	
Year:		***Nature of Damage:***	
Incident Dt:		***Discharger Report:***	
Dt MOE Arvl on Scn:		***Material Group:***	
MOE Reported Dt:	1/25/2010	***Health/Env Conseq:***	
Dt Document Closed:		***Agency Involved:***	
Site No:			
Facility Name:			
MOE Response:	No Field Response		
Site County/District:			
Site Geo Ref Meth:			
Site District Office:			
Nearest Watercourse:			
Site Name:	Fortinos Supermarket<UNOFFICIAL>		
Site Address:			
Site Region:			

Site Municipality:
Site Lot:
Site Conc:
Site Geo Ref Accu:
Site Map Datum:
Northing:
Easting:
Incident Cause: Pipe Or Hose Leak
Incident Event:
Environment Impact:
Nature of Impact: Air Pollution
Contaminant Qty: 116 kg
System Facility Address:
Client Name: Neelands Refrigeration Limited
Client Type:
Call Report Locatn Geodata:
Contaminant Code:
Contaminant Name: R22
Contaminant Limit 1:
Contam Limit Freq 1:
Contaminant UN No 1:
Receiving Medium:
Receiving Environment:
Incident Reason:
Incident Summary: Fortinos: 116 kg of R22 to atm, repaired
Activity Preceding Spill:
Property 2nd Watershed:
Property Tertiary Watershed:
Sector Type:
SAC Action Class: Air Spills - Gases and Vapours
Source Type:

Map Key	Number of Records	Direction/ Distance (m)	Elev/Diff (m)	Site	DB
74	12 of 14	ESE/62.3	194.9 / -24.99	***Neelands Refrigeration Limited*** ***1275 Rymal Road*** ***Hamilton ON***	SPL

Ref No: 1501-94VT8B
Year:
Incident Dt: 13-FEB-13
Dt MOE Arvl on Scn:
MOE Reported Dt: 13-FEB-13
Dt Document Closed: 11-MAY-13
Site No:
Facility Name:
MOE Response: No Field Response
Site County/District:
Site Geo Ref Meth:
Site District Office:
Nearest Watercourse:
Site Name: Fortinos Processing Plant<UNOFFICIAL>
Site Address: 1275 Rymal Road
Site Region:
Site Municipality: Hamilton
Site Lot:
Site Conc:
Site Geo Ref Accu:
Site Map Datum:
Northing:
Easting:
Incident Cause: Leak/Break
Incident Event:
Environment Impact: Confirmed
Nature of Impact: Air Pollution
Contaminant Qty: 114 kg
Municipality No:
Nature of Damage:
Discharger Report:
Material Group:
Health/Env Conseq:
Agency Involved:

System Facility Address:	
Client Name:	Neelands Refrigeration Limited
Client Type:	
Call Report Locatn Geodata:	
Contaminant Code:	38
Contaminant Name:	REFRIGERANT GAS, N.O.S.
Contaminant Limit 1:	
Contam Limit Freq 1:	
Contaminant UN No 1:	
Receiving Medium:	
Receiving Environment:	
Incident Reason:	Equipment Failure
Incident Summary:	Fortinos: 114 kg of R22 to atmosphere
Activity Preceding Spill:	
Property 2nd Watershed:	
Property Tertiary Watershed:	
Sector Type:	Valve/Fitting/Piping
SAC Action Class:	Air Spills - Gases and Vapours
Source Type:	

---

74 | **13 of 14** | **ESE/62.3** | **194.9 / -24.99** | **1275 Rymal Rd Hamilton ON** | **SPL**

Ref No:	1058-9A5M5F	**Municipality No:**	
Year:		**Nature of Damage:**	
Incident Dt:	2013/07/30	**Discharger Report:**	
Dt MOE Arvl on Scn:		**Material Group:**	
MOE Reported Dt:	2013/07/31	**Health/Env Conseq:**	
Dt Document Closed:	2013/09/06	**Agency Involved:**	

Site No:	
Facility Name:	
MOE Response:	No Field Response
Site County/District:	
Site Geo Ref Meth:	
Site District Office:	
Nearest Watercourse:	
Site Name:	1275 Rymal Road
Site Address:	1275 Rymal Rd
Site Region:	
Site Municipality:	Hamilton
Site Lot:	
Site Conc:	
Site Geo Ref Accu:	
Site Map Datum:	
Northing:	NA
Easting:	NA
Incident Cause:	Leak/Break
Incident Event:	
Environment Impact:	Confirmed
Nature of Impact:	Air Pollution
Contaminant Qty:	171 kg
System Facility Address:	
Client Name:	
Client Type:	
Call Report Locatn Geodata:	
Contaminant Code:	38
Contaminant Name:	FREON R-22 (CFC)
Contaminant Limit 1:	
Contam Limit Freq 1:	
Contaminant UN No 1:	
Receiving Medium:	
Receiving Environment:	
Incident Reason:	Unknown / N/A
Incident Summary:	Fortinos: R22 leak from hot gas pipe to atm.

Map Key	Number of Records	Direction/ Distance (m)	Elev/Diff (m)	Site	DB

Activity Preceding Spill:
Property 2nd Watershed:
Property Tertiary Watershed:
Sector Type: Pipeline/Components
SAC Action Class: Air Spills - Gases and Vapours
Source Type:

---

74 | ***14 of 14*** | ***ESE/62.3*** | ***194.9 / -24.99*** | ***Neelands Refrigeration Limited; Fortino's Supermarket Ltd.***
1275 Rymal Rd
Hamilton ON L8W 3L3 | ***SPL***

Ref No: 1238-9J4MMP
Year:
Incident Dt: 2014/04/12
Dt MOE Arvl on Scn:
MOE Reported Dt: 2014/04/12
Dt Document Closed: 2014/06/19
Site No: 0378-69UNXB
Facility Name:
MOE Response: No Field Response
Site County/District:
Site Geo Ref Meth: NA
Site District Office:
Nearest Watercourse:
Site Name: 1275 Rymal Road
Site Address: 1275 Rymal Rd
Site Region:
Site Municipality: Hamilton
Site Lot:
Site Conc:
Site Geo Ref Accu: NA
Site Map Datum: NA
Northing: NA
Easting: NA
Incident Cause: Leak/Break
Incident Event:
Environment Impact: Possible
Nature of Impact: Air Pollution
Contaminant Qty: 171 kg
System Facility Address:
Client Name: Neelands Refrigeration Limited; Fortino's Supermarket Ltd.
Client Type:
Call Report Locatn Geodata:
Contaminant Code: 38
Contaminant Name: REFRIGERANT GAS, N.O.S.
Contaminant Limit 1:
Contam Limit Freq 1:
Contaminant UN No 1:
Receiving Medium:
Receiving Environment:
Incident Reason: Equipment Failure
Incident Summary: Neelands Refrigeration: 171 kg of R22 to atm
Activity Preceding Spill:
Property 2nd Watershed:
Property Tertiary Watershed:
Sector Type: Pipeline/Components
SAC Action Class: Air Spills - Gases and Vapours
Source Type:

Municipality No:
Nature of Damage:
Discharger Report:
Material Group:
Health/Env Conseq:
Agency Involved:

---

75 | ***1 of 13*** | ***ESE/63.9*** | ***195.8 / -24.00*** | ***SPINTON ROOFING LIMITED***
1384 Rymal Rd. E. | ***GEN***

Map Key	Number of Records	Direction/ Distance (m)	Elev/Diff (m)	Site	DB
				Hamilton ON L8W 3N1	

Generator No: ON8696413
SIC Code:
SIC Description:
Approval Years: 04,05,06,07,08
PO Box No:
Country:
Status:
Co Admin:
Choice of Contact:
Phone No Admin:
Contaminated Facility:
MHSW Facility:

Detail(s)

Waste Class: 252
Waste Class Name: WASTE OILS & LUBRICANTS

75	2 of 13	ESE/63.9	195.8 / -24.00	**SPINTON ROOFING LIMITED** **1384 Rymal Rd. E.** **Hamilton ON L8W 3N1**	GEN

Generator No: ON8696413
SIC Code: 004235
SIC Description:
Approval Years: 2009
PO Box No:
Country:
Status:
Co Admin:
Choice of Contact:
Phone No Admin:
Contaminated Facility:
MHSW Facility:

Detail(s)

Waste Class: 252
Waste Class Name: WASTE OILS & LUBRICANTS

75	3 of 13	ESE/63.9	195.8 / -24.00	**SPINTON ROOFING LIMITED** **1384 Rymal Rd. E.** **Hamilton ON L8W 3N1**	GEN

Generator No: ON8696413
SIC Code: 238160
SIC Description: Roofing Contractors
Approval Years: 2010
PO Box No:
Country:
Status:
Co Admin:
Choice of Contact:
Phone No Admin:
Contaminated Facility:
MHSW Facility:

Detail(s)

Map Key	Number of Records	Direction/ Distance (m)	Elev/Diff (m)	Site	DB
Waste Class:		252			
Waste Class Name:		WASTE OILS & LUBRICANTS			

75	4 of 13	ESE/63.9	195.8 / -24.00	**SPINTON ROOFING LIMITED** **1384 Rymal Rd. E.** **Hamilton ON L8W 3N1**	GEN

Generator No: ON8696413
SIC Code: 238160
SIC Description: Roofing Contractors
Approval Years: 2011
PO Box No:
Country:
Status:
Co Admin:
Choice of Contact:
Phone No Admin:
Contaminated Facility:
MHSW Facility:

Detail(s)

Waste Class: 252
Waste Class Name: WASTE OILS & LUBRICANTS

75	5 of 13	ESE/63.9	195.8 / -24.00	**SPINTON ROOFING LIMITED** **1384 Rymal Rd. E.** **Hamilton ON L8W 3N1**	GEN

Generator No: ON8696413
SIC Code: 238160
SIC Description: Roofing Contractors
Approval Years: 2012
PO Box No:
Country:
Status:
Co Admin:
Choice of Contact:
Phone No Admin:
Contaminated Facility:
MHSW Facility:

Detail(s)

Waste Class: 252
Waste Class Name: WASTE OILS & LUBRICANTS

75	6 of 13	ESE/63.9	195.8 / -24.00	**SPINTON ROOFING LIMITED** **1384 Rymal Rd. E.** **Hamilton ON**	GEN

Generator No: ON8696413
SIC Code: 238160
SIC Description: ROOFING CONTRACTORS
Approval Years: 2013
PO Box No:
Country:
Status:
Co Admin:
Choice of Contact:
Phone No Admin:
Contaminated Facility:

Map Key	Number of Records	Direction/ Distance (m)	Elev/Diff (m)	Site	DB

MHSW Facility:

Detail(s)

Waste Class: 252
Waste Class Name: WASTE OILS & LUBRICANTS

---

75 | ***7 of 13*** | ***ESE/63.9*** | ***195.8 / -24.00*** | ***SPINTON ROOFING LIMITED*** ***1384 Rymal Rd. E.*** ***Hamilton ON L8W 3N1*** | ***GEN***

Generator No: ON8696413
SIC Code: 238160
SIC Description: ROOFING CONTRACTORS
Approval Years: 2015
PO Box No:
Country: Canada
Status:
Co Admin:
Choice of Contact: CO_OFFICIAL
Phone No Admin:
Contaminated Facility: No
MHSW Facility: No

Detail(s)

Waste Class: 252
Waste Class Name: WASTE OILS & LUBRICANTS

---

75 | ***8 of 13*** | ***ESE/63.9*** | ***195.8 / -24.00*** | ***SPINTON ROOFING LIMITED*** ***1384 Rymal Rd. E.*** ***Hamilton ON L8W 3N1*** | ***GEN***

Generator No: ON8696413
SIC Code: 238160
SIC Description: ROOFING CONTRACTORS
Approval Years: 2014
PO Box No:
Country: Canada
Status:
Co Admin:
Choice of Contact: CO_OFFICIAL
Phone No Admin:
Contaminated Facility: No
MHSW Facility: No

Detail(s)

Waste Class: 252
Waste Class Name: WASTE OILS & LUBRICANTS

---

75 | ***9 of 13*** | ***ESE/63.9*** | ***195.8 / -24.00*** | ***SPINTON ROOFING LIMITED*** ***1384 Rymal Rd. E.*** ***Hamilton ON L8W 3N1*** | ***GEN***

Generator No: ON8696413
SIC Code:
SIC Description:
Approval Years: As of Dec 2018
PO Box No:
Country: Canada

Map Key	Number of Records	Direction/ Distance (m)	Elev/Diff (m)	Site	DB

Status: Registered
Co Admin:
Choice of Contact:
Phone No Admin:
Contaminated Facility:
MHSW Facility:

Detail(s)

Waste Class: 252 L
Waste Class Name: Waste crankcase oils and lubricants

75	10 of 13	ESE/63.9	195.8 / -24.00	**SPINTON ROOFING LIMITED** **1384 Rymal Rd. E.** **Hamilton ON L8W 3N1**	GEN

Generator No: ON8696413
SIC Code: 238160
SIC Description: ROOFING CONTRACTORS
Approval Years: 2016
PO Box No:
Country: Canada
Status:
Co Admin:
Choice of Contact: CO_OFFICIAL
Phone No Admin:
Contaminated Facility: No
MHSW Facility: No

Detail(s)

Waste Class: 252
Waste Class Name: WASTE OILS & LUBRICANTS

75	11 of 13	ESE/63.9	195.8 / -24.00	**SPINTON ROOFING LIMITED** **1384 Rymal Rd. E.** **Hamilton ON L8W 3N1**	GEN

Generator No: ON8696413
SIC Code:
SIC Description:
Approval Years: As of Jul 2020
PO Box No:
Country: Canada
Status: Registered
Co Admin:
Choice of Contact:
Phone No Admin:
Contaminated Facility:
MHSW Facility:

Detail(s)

Waste Class: 252 L
Waste Class Name: Waste crankcase oils and lubricants

75	12 of 13	ESE/63.9	195.8 / -24.00	**SPINTON ROOFING LIMITED** **1384 Rymal Rd. E.** **Hamilton ON L8W 3N1**	GEN

Generator No: ON8696413

Map Key	Number of Records	Direction/ Distance (m)	Elev/Diff (m)	Site	DB

SIC Code:
SIC Description:
Approval Years: As of Nov 2021
PO Box No:
Country: Canada
Status: Registered
Co Admin:
Choice of Contact:
Phone No Admin:
Contaminated Facility:
MHSW Facility:

Detail(s)

Waste Class: 252 L
Waste Class Name: Waste crankcase oils and lubricants

Map Key	Number of Records	Direction/ Distance (m)	Elev/Diff (m)	Site	DB
75	13 of 13	ESE/63.9	195.8 / -24.00	SPINTON ROOFING LIMITED 1384 Rymal Rd. E. Hamilton ON L8W3N1	GEN

Generator No: ON8696413
SIC Code:
SIC Description:
Approval Years: As of Oct 2022
PO Box No:
Country: Canada
Status: Registered
Co Admin:
Choice of Contact:
Phone No Admin:
Contaminated Facility:
MHSW Facility:

Detail(s)

Waste Class: 252 L
Waste Class Name: WASTE OILS & LUBRICANTS

Map Key	Number of Records	Direction/ Distance (m)	Elev/Diff (m)	Site	DB
76	1 of 1	ESE/66.4	197.4 / -22.45	Nebo & Rymal junkyard 1976 Hannon ON L0R 1P0	ANDR

Legal Description: Glanford Con 1 Lot 13 ne
Location Description: S side of Rymal Rd E (Highway 53), W of Nebo Rd, N of Kilbride Rd
Municipality: Hamilton City
Current Municipality: Hamilton City
RM: Hamilton-Wentworth Region
Facility: Auto Junkyard
Date Active: 1976-80
Date Begun:
Date Complete:
Area (Ha): 2
Landfill Type:
Group Name:
Operated By:
Serial: JY HAM14 1976
NTS: 30M04
Diameter (m): 200

Historical Summary:

Nebo & Rymal junkyard 1976 1968 NTS Map 30M04W Not marked on the 1968 NTS 1:50,000 Map Grimsby ON Sheet Edition 4 30M04W

(Information 1965, publication 1968). 1978 NTS Map 30M04 Shown on the 1978 NTS 1:50,000 Map Hamilton-Grimsby ON Sheet Edition 5 30M04 (Air photos 1976, checks 1976, publication 1978). 1984 NTS Map 30M04 Shown on the 1984 NTS 1:50,000 Map Hamilton-Grimsby Sheet 30M04 Edition 6 (Air photos 1980, checks 1981, publication 1984). 1996 MapArt Site appears to be at south side of Rymal Rd E (Highway 53), west of Nebo Rd, north of Kilbride Rd ([1996] MapArt Corporation, Golden Horseshoe Atlas, 1996 Edition, ISBN 1-55198-384-2)

Waste Type:
UTM X Nad 27: 594225
UTM Y Nad 27: 4782200
UTM Zone: 17

---

77 ***1 of 1*** ***WNW/66.6*** ***219.8 / -0.01*** ***ON*** ***BORE***

Borehole ID:	623264	***Inclin FLG:***	No
OGF ID:	215523716	***SP Status:***	Initial Entry
Status:		***Surv Elev:***	No
Type:	Borehole	***Piezometer:***	No
Use:	Geotechnical/Geological Investigation	***Primary Name:***	
Completion Date:	OCT-1965	***Municipality:***	
Static Water Level:		***Lot:***	
Primary Water Use:	Not Used	***Township:***	
Sec. Water Use:		***Latitude DD:***	43.201861
Total Depth m:	3.4	***Longitude DD:***	-79.887212
Depth Ref:	Ground Surface	***UTM Zone:***	17
Depth Elev:		***Easting:***	590404
Drill Method:	Power auger	***Northing:***	4783833
Orig Ground Elev m:	220	***Location Accuracy:***	
Elev Reliabil Note:		***Accuracy:***	Not Applicable
DEM Ground Elev m:	220		
Concession:			
Location D:			
Survey D:			
Comments:			

Borehole Geology Stratum

Geology Stratum ID:	218428949	***Mat Consistency:***	Hard
Top Depth:	0	***Material Moisture:***	
Bottom Depth:	3.4	***Material Texture:***	
Material Color:		***Non Geo Mat Type:***	
Material 1:	Till	***Geologic Formation:***	
Material 2:	Silt	***Geologic Group:***	
Material 3:	Clay	***Geologic Period:***	
Material 4:	Stones	***Depositional Gen:***	glacial
Gsc Material Description:			
Stratum Description:	TILL,SILT,CLAY, STONES. GLACIAL,HARD,AGE GLACIAL. DE, **Note: Many records provided by the department have a truncated [Stratum Description] field.		

Source

Source Type:	Data Survey	***Source Appl:***	Spatial/Tabular
Source Orig:	Geological Survey of Canada	***Source Iden:***	1
Source Date:	1956-1972	***Scale or Res:***	Varies
Confidence:	M	***Horizontal:***	NAD27
Observatio:		***Verticalda:***	Mean Average Sea Level
Source Name:	Urban Geology Automated Information System (UGAIS)		
Source Details:	File: HAM.txt RecordID: 022640 NTS_Sheet: 30M04E		
Confiden 1:	Reliable information but incomplete.		

Source List

Source Identifier:	1	***Horizontal Datum:***	NAD27

Map Key	Number of Records	Direction/ Distance (m)	Elev/Diff (m)	Site	DB

Source Type:	Data Survey	**Vertical Datum:**	Mean Average Sea Level
Source Date:	1956-1972	**Projection Name:**	Universal Transverse Mercator
Scale or Resolution:	Varies		
Source Name:	Urban Geology Automated Information System (UGAIS)		
Source Originators:	Geological Survey of Canada		

78 | **1 of 1** | **NW/68.1** | **219.8 / 0.00** | **595 RYMAL ROAD EAST, HAMILTON ON** | **INC**

Incident No:	1690650	**Any Health Impact:**	No
Incident ID:		**Any Enviro Impact:**	No
Instance No:		**Service Interrupted:**	Yes
Status Code:		**Was Prop Damaged:**	No
Attribute Category:	FS-Perform L1 Incident Insp	**Reside App. Type:**	
Context:		**Commer App. Type:**	
Date of Occurrence:	2015/07/28 00:00:00	**Indus App. Type:**	
Time of Occurrence:	NULL	**Institut App. Type:**	
Incident Created On:		**Venting Type:**	
Instance Creation Dt:		**Vent Conn Mater:**	
Instance Install Dt:		**Vent Chimney Mater:**	
Occur Insp Start Date:	2015/07/31 00:00:00	**Pipeline Type:**	
Approx Quant Rel:		**Pipeline Involved:**	
Tank Capacity:		**Pipe Material:**	
Fuels Occur Type:	CO Release	**Depth Ground Cover:**	
Fuel Type Involved:	Natural Gas	**Regulator Location:**	
Enforcement Policy:	NULL	**Regulator Type:**	
Prc Escalation Req:	NULL	**Operation Pressure:**	
Tank Material Type:		**Liquid Prop Make:**	
Tank Storage Type:		**Liquid Prop Model:**	
Tank Location Type:		**Liquid Prop Serial No:**	
Pump Flow Rate Cap:		**Liquid Prop Notes:**	
Task No:	5714586	**Equipment Type:**	
Notes:		**Equipment Model:**	
Drainage System:		**Serial No:**	
Sub Surface Contam.:		**Cylinder Capacity:**	
Aff Prop Use Water:		**Cylinder Cap Units:**	
Contam. Migrated:		**Cylinder Mat Type:**	
Contact Natural Env:		**Near Body of Water:**	
Incident Location:	595 RYMAL ROAD EAST, HAMILTON - CO RELEASE		
Occurence Narrative:	NULL		
Operation Type Involved:	Private Dwelling		
Item:			
Item Description:			
Device Installed Location:			

79 | **1 of 4** | **WNW/69.8** | **221.2 / 1.40** | **WELDERS SERVICES MYLES CLIFFORD**
55 RYMAL RD E
HAMILTON ON L9B1B9 | **PRT**

Location ID:	6032
Type:	retail
Expiry Date:	1995-02-28
Capacity (L):	2000
Licence #:	0076371715

79 | **2 of 4** | **WNW/69.8** | **221.2 / 1.40** | **PRAXAIR CANADA INC**
55 RYMAL RD E
HAMILTON ON L9B 1B9 | **SCT**

Established:	1991
Plant Size (ft²):	

Map Key	Number of Records	Direction/ Distance (m)	Elev/Diff (m)	Site	DB

Employment: 2

--Details--
Description: CHEMICALS & ALLIED PRODUCTS, N.E.C.
SIC/NAICS Code: 5169

79	*3 of 4*	*WNW/69.8*	*221.2 / 1.40*	***TRANS CANADA ARCHERY SALES*** ***55 RYMAL RD E*** ***HAMILTON ON L9B 1B9***	***SCT***

Established: 0
Plant Size (ft²):
Employment: 1

--Details--
Description: SPORTING & ATHLETIC GOODS, N.E.C.
SIC/NAICS Code: 3949

79	*4 of 4*	*WNW/69.8*	*221.2 / 1.40*	***WELDERS SERVICES MYLES CLIFFORD*** ***55 RYMAL RD E*** ***HAMILTON ON***	***DTNK***

Delisted Expired Fuel Safety Facilities

Instance No: 9648221
Status: EXPIRED
Instance ID: 387348
Instance Type: FS Facility
Instance Creation Dt:
Instance Install Dt:
Item Description:
Manufacturer:
Model:
Serial No:
ULC Standard:
Quantity:
Unit of Measure:
Overfill Prot Type:
Creation Date:
Next Periodic Str DT:
TSSA Base Sched Cycle 2:
TSSAMax Hazard Rank 1:
TSSA Risk Based Periodic Yn:
TSSA Volume of Directives:
TSSA Periodic Exempt:
TSSA Statutory Interval:
TSSA Recd Insp Interva:
TSSA Recd Tolerance:
TSSA Program Area:
TSSA Program Area 2:
Description: FS Propane Refill Cntr - Cylr Fill
Original Source: EXP
Record Date: Up to Mar 2012

Expired Date:
Max Hazard Rank:
Facility Location:
Facility Type:
Fuel Type 2:
Fuel Type 3:
Panam Related:
Panam Venue Nm:
External Identifier:
Item:
Piping Steel:
Piping Galvanized:
Tank Single Wall St:
Piping Underground:
Tank Underground:
Source:

80	*1 of 8*	*WNW/71.2*	*226.8 / 6.93*	***L & B AUTOBODY SUPPLIES*** ***1632 UPPER JAMES*** ***HAMILTON ON L9B 1K4***	***GEN***

Generator No: ON1178300
SIC Code: 6342
SIC Description: TIRE, ETC. STORES
Approval Years: 89
PO Box No:
Country:
Status:
Co Admin:
Choice of Contact:
Phone No Admin:
Contaminated Facility:
MHSW Facility:

Detail(s)

Waste Class: 213
Waste Class Name: PETROLEUM DISTILLATES

---

80 **2 of 8** **WNW/71.2** **226.8 / 6.93**

L & B AUTOBODY SUPPLIES 24-628
1632 UPPER JAMES
HAMILTON ON L9B 1K4

GEN

Generator No: ON1178300
SIC Code: 6342
SIC Description: TIRE, ETC. STORES
Approval Years: 92,93,94,95,96,97,98
PO Box No:
Country:
Status:
Co Admin:
Choice of Contact:
Phone No Admin:
Contaminated Facility:
MHSW Facility:

Detail(s)

Waste Class: 213
Waste Class Name: PETROLEUM DISTILLATES

---

80 **3 of 8** **WNW/71.2** **226.8 / 6.93**

Aceti Dentistry Professional Corporation
1632 Upper James Street
Hamilton ON L9B 1K4

GEN

Generator No: ON8731428
SIC Code: 621210
SIC Description: OFFICES OF DENTISTS
Approval Years: 2016
PO Box No:
Country: Canada
Status:
Co Admin:
Choice of Contact: CO_OFFICIAL
Phone No Admin:
Contaminated Facility: No
MHSW Facility: No

Detail(s)

Waste Class: 312
Waste Class Name: PATHOLOGICAL WASTES

Map Key	Number of Records	Direction/ Distance (m)	Elev/Diff (m)	Site	DB
80	4 of 8	WNW/71.2	226.8 / 6.93	Dental Corporation of Canada 1632 Upper James Street Hamilton ON L9B 1K4	GEN

Generator No: ON8731428
SIC Code:
SIC Description:
Approval Years: As of Dec 2018
PO Box No:
Country: Canada
Status: Registered
Co Admin:
Choice of Contact:
Phone No Admin:
Contaminated Facility:
MHSW Facility:

Detail(s)

Waste Class: 312 P
Waste Class Name: Pathological wastes

Map Key	Number of Records	Direction/ Distance (m)	Elev/Diff (m)	Site	DB
80	5 of 8	WNW/71.2	226.8 / 6.93	Dental Corporation of Canada 1632 Upper James Street Hamilton ON L9B 1K4	GEN

Generator No: ON8731428
SIC Code:
SIC Description:
Approval Years: As of Jul 2020
PO Box No:
Country: Canada
Status: Registered
Co Admin:
Choice of Contact:
Phone No Admin:
Contaminated Facility:
MHSW Facility:

Detail(s)

Waste Class: 312 P
Waste Class Name: Pathological wastes

Map Key	Number of Records	Direction/ Distance (m)	Elev/Diff (m)	Site	DB
80	6 of 8	WNW/71.2	226.8 / 6.93	Dental Corporation of Canada 1632 Upper James Street Hamilton ON L9B 1K4	GEN

Generator No: ON8731428
SIC Code:
SIC Description:
Approval Years: As of Jan 2021
PO Box No:
Country: Canada
Status: Registered
Co Admin:
Choice of Contact:
Phone No Admin:
Contaminated Facility:
MHSW Facility:

Map Key	Number of Records	Direction/ Distance (m)	Elev/Diff (m)	Site	DB

Detail(s)

Waste Class: 312 P
Waste Class Name: Pathological wastes

---

80 | ***7 of 8*** | ***WNW/71.2*** | ***226.8 / 6.93*** | ***Dental Corporation of Canada*** ***1632 Upper James Street*** ***Hamilton ON L9B 1K4*** | ***GEN***

Generator No: ON8731428
SIC Code:
SIC Description:
Approval Years: As of Nov 2021
PO Box No:
Country: Canada
Status: Registered
Co Admin:
Choice of Contact:
Phone No Admin:
Contaminated Facility:
MHSW Facility:

Detail(s)

Waste Class: 312 P
Waste Class Name: Pathological wastes

---

80 | ***8 of 8*** | ***WNW/71.2*** | ***226.8 / 6.93*** | ***Dental Corporation of Canada*** ***1632 Upper James Street*** ***Hamilton ON L9B 1K4*** | ***GEN***

Generator No: ON8731428
SIC Code:
SIC Description:
Approval Years: As of Oct 2022
PO Box No:
Country: Canada
Status: Registered
Co Admin:
Choice of Contact:
Phone No Admin:
Contaminated Facility:
MHSW Facility:

Detail(s)

Waste Class: 312 P
Waste Class Name: PATHOLOGICAL WASTES

---

81 | ***1 of 4*** | ***WNW/71.9*** | ***226.2 / 6.33*** | ***REGIONAL TRACTOR SALES LTD.*** ***1642 HIGHWAY 6 PART LOT 13, CONCESSION 9*** ***FLAMBOROUGH ON*** | ***GEN***

Generator No: ON1671701
SIC Code: 417110, 532410
SIC Description: FARM, LAWN AND GARDEN MACHINERY AND EQUIPMENT WHOLESALER-DISTRIBUTORS, CONSTRUCTION, TRANSPORTATION, MINING, AND FORESTRY MACHINERY AND EQUIPMENT RENTAL AND LEASING
Approval Years: 2013
PO Box No:
Country:

Status:
Co Admin:
Choice of Contact:
Phone No Admin:
Contaminated Facility:
MHSW Facility:

Detail(s)

Waste Class: 213
Waste Class Name: PETROLEUM DISTILLATES

Waste Class: 221
Waste Class Name: LIGHT FUELS

Waste Class: 252
Waste Class Name: WASTE OILS & LUBRICANTS

---

81 ***2 of 4*** ***WNW/71.9*** ***226.2 / 6.33*** ***REGIONAL TRACTOR SALES LTD.***
1642 HIGHWAY 6 PART LOT 13, CONCESSION 9
FLAMBOROUGH ON L0R 1K0 ***GEN***

Generator No: ON1671701
SIC Code:
SIC Description:
Approval Years: As of Dec 2018
PO Box No:
Country: Canada
Status: Registered
Co Admin:
Choice of Contact:
Phone No Admin:
Contaminated Facility:
MHSW Facility:

Detail(s)

Waste Class: 213 I
Waste Class Name: Petroleum distillates

Waste Class: 213 L
Waste Class Name: Petroleum distillates

Waste Class: 221 I
Waste Class Name: Light fuels

Waste Class: 251 L
Waste Class Name: Waste oils/sludges (petroleum based)

Waste Class: 252 L
Waste Class Name: Waste crankcase oils and lubricants

---

81 ***3 of 4*** ***WNW/71.9*** ***226.2 / 6.33*** ***REGIONAL TRACTOR SALES LTD.***
1642 HIGHWAY 6 PART LOT 13, CONCESSION 9
FLAMBOROUGH ON L0R 1K0 ***GEN***

Generator No: ON1671701
SIC Code:
SIC Description:
Approval Years: As of Jul 2020
PO Box No:
Country: Canada
Status: Registered

Co Admin:
Choice of Contact:
Phone No Admin:
Contaminated Facility:
MHSW Facility:

Detail(s)

Waste Class: 221 I
Waste Class Name: Light fuels

Waste Class: 213 I
Waste Class Name: Petroleum distillates

Waste Class: 251 L
Waste Class Name: Waste oils/sludges (petroleum based)

Waste Class: 213 L
Waste Class Name: Petroleum distillates

Waste Class: 252 L
Waste Class Name: Waste crankcase oils and lubricants

Map Key	Number of Records	Direction/ Distance (m)	Elev/Diff (m)	Site	DB
81	4 of 4	WNW/71.9	226.2 / 6.33	REGIONAL TRACTOR SALES LTD. 1642 HIGHWAY 6 PART LOT 13, CONCESSION 9 FLAMBOROUGH ON L0R 1K0	GEN

Generator No: ON1671701
SIC Code:
SIC Description:
Approval Years: As of Nov 2021
PO Box No:
Country: Canada
Status: Registered
Co Admin:
Choice of Contact:
Phone No Admin:
Contaminated Facility:
MHSW Facility:

Detail(s)

Waste Class: 213 I
Waste Class Name: Petroleum distillates

Waste Class: 252 L
Waste Class Name: Waste crankcase oils and lubricants

Waste Class: 251 L
Waste Class Name: Waste oils/sludges (petroleum based)

Waste Class: 213 L
Waste Class Name: Petroleum distillates

Waste Class: 221 I
Waste Class Name: Light fuels

Map Key	Number of Records	Direction/ Distance (m)	Elev/Diff (m)	Site	DB
82	1 of 2	ESE/73.5	214.8 / -5.00	PAINTER 1675 UPPER GAGE AVE. MOTOR VEHICLE (OPERATING FLUID) HAMILTON CITY ON	SPL

Ref No: 130419 ***Municipality No:*** 16101

Map Key	Number of Records	Direction/ Distance (m)	Elev/Diff (m)	Site	DB

Year:		**Nature of Damage:**	
Incident Dt:	8/12/1996	**Discharger Report:**	
Dt MOE Arvl on Scn:		**Material Group:**	
MOE Reported Dt:	8/12/1996	**Health/Env Conseq:**	
Dt Document Closed:		**Agency Involved:**	HAMILTON WENTWORTH REGION
Site No:			
Facility Name:			
MOE Response:			
Site County/District:			
Site Geo Ref Meth:			
Site District Office:			
Nearest Watercourse:			
Site Name:			
Site Address:			
Site Region:			
Site Municipality:	HAMILTON CITY		
Site Lot:			
Site Conc:			
Site Geo Ref Accu:			
Site Map Datum:			
Northing:			
Easting:			
Incident Cause:	OTHER CAUSE (N.O.S.)		
Incident Event:			
Environment Impact:	POSSIBLE		
Nature of Impact:	Water course or lake		
Contaminant Qty:			
System Facility Address:			
Client Name:			
Client Type:			
Call Report Locatn Geodata:			
Contaminant Code:			
Contaminant Name:			
Contaminant Limit 1:			
Contam Limit Freq 1:			
Contaminant UN No 1:			
Receiving Medium:	LAND		
Receiving Environment:			
Incident Reason:	INTENTIONAL/PLANNED		
Incident Summary:	INTECX INC-PAINTERS FLUSHED 0.5L TURPENTINE DOWN CATCHBASIN.		
Activity Preceding Spill:			
Property 2nd Watershed:			
Property Tertiary Watershed:			
Sector Type:			
SAC Action Class:			
Source Type:			

82	*2 of 2*	*ESE/73.5*	*214.8 / -5.00*	***ENBRIDGE GAS INC*** ***1675 UPPER GAGE AVE,,HAMILTON,ON,L8W 3S3,CA*** ***ON***	*PINC*

Incident Id:		**Pipe Material:**	
Incident No:	3116480	**Fuel Category:**	
Incident Reported Dt:	10/4/2021	**Health Impact:**	
Type:	FS-Pipeline Incident	**Environment Impact:**	
Status Code:		**Property Damage:**	
Tank Status:	Pipeline Damage Reason Est	**Service Interrupt:**	
Task No:		**Enforce Policy:**	
Spills Action Centre:		**Public Relation:**	
Fuel Type:		**Pipeline System:**	
Fuel Occurrence Tp:		**PSIG:**	
Date of Occurrence:		**Attribute Category:**	
Occurrence Start Dt:		**Regulator Location:**	

Map Key	Number of Records	Direction/ Distance (m)	Elev/Diff (m)	Site	DB

Depth: **Method Details:**
Customer Acct Name: ENBRIDGE GAS INC
Incident Address: 1675 UPPER GAGE AVE,,HAMILTON,ON,L8W 3S3,CA
Operation Type:
Pipeline Type:
Regulator Type:
Summary:
Reported By:
Affiliation:
Occurrence Desc:
Damage Reason:
Notes:

Map Key	Number of Records	Direction/ Distance (m)	Elev/Diff (m)	Site	DB
83	1 of 4	E/75.7	215.6 / -4.20	PHARMA PLUS DRUGMARTS LTD. 905 RYMAL ROAD EAST HAMILTON ON L8W 3M2	GEN

Generator No: ON1670669
SIC Code: 6031
SIC Description: PHARMACIES
Approval Years: 98,99,00,01
PO Box No:
Country:
Status:
Co Admin:
Choice of Contact:
Phone No Admin:
Contaminated Facility:
MHSW Facility:

Detail(s)

Waste Class: 261
Waste Class Name: PHARMACEUTICALS

Waste Class: 312
Waste Class Name: PATHOLOGICAL WASTES

Map Key	Number of Records	Direction/ Distance (m)	Elev/Diff (m)	Site	DB
83	2 of 4	E/75.7	215.6 / -4.20	COMMISSO'S - HAMILTON #2 905 RYMAL ROAD EAST HAMILTON ON L8W 3M2	PES

Detail Licence No:
Licence No:
Status:
Approval Date:
Report Source:
Licence Type: Limited Vendor
Licence Type Code: 23
Licence Class:
Licence Control:
Latitude:
Longitude:
Lot:
Concession:
Region:
District:
County:
Trade Name:
PDF URL:

Operator Box:
Operator Class:
Operator No:
Operator Type:
Oper Area Code:
Oper Phone No:
Operator Ext:
Operator Lot:
Oper Concession:
Operator Region:
Operator District:
Operator County:
Op Municipality:
Post Office Box:
MOE District:
SWP Area Name:

Map Key	Number of Records	Direction/ Distance (m)	Elev/Diff (m)	Site	DB
83	3 of 4	E/75.7	215.6 / -4.20	Crombie Property Holdings Limited 905 Rymal Road East Hamilton ON	GEN

Generator No: ON3904798
SIC Code: 445110
SIC Description: Supermarkets and Other Grocery (except Convenience) Stores
Approval Years: 2012
PO Box No:
Country:
Status:
Co Admin:
Choice of Contact:
Phone No Admin:
Contaminated Facility:
MHSW Facility:

Map Key	Number of Records	Direction/ Distance (m)	Elev/Diff (m)	Site	DB
83	4 of 4	E/75.7	215.6 / -4.20	Crombie Property Holdings Limited 905 Rymal Road East Hamilton ON	GEN

Generator No: ON3904798
SIC Code: 445110
SIC Description: SUPERMARKETS AND OTHER GROCERY (EXCEPT CONVENIENCE) STORES
Approval Years: 2013
PO Box No:
Country:
Status:
Co Admin:
Choice of Contact:
Phone No Admin:
Contaminated Facility:
MHSW Facility:

Detail(s)

Waste Class: 251
Waste Class Name: OIL SKIMMINGS & SLUDGES

Map Key	Number of Records	Direction/ Distance (m)	Elev/Diff (m)	Site	DB
84	1 of 11	E/75.8	215.6 / -4.20	Crombie Property Holdings Limited 905 Rymal Road East Hamilton ON L8W 3M2	GEN

Generator No: ON3904798
SIC Code: 445110
SIC Description: SUPERMARKETS AND OTHER GROCERY (EXCEPT CONVENIENCE) STORES
Approval Years: 2016
PO Box No:
Country: Canada
Status:
Co Admin: Amy Dick-Lindsay
Choice of Contact: CO_ADMIN
Phone No Admin: 905-614-5446 Ext.
Contaminated Facility: No
MHSW Facility: No

Detail(s)

Waste Class: 251
Waste Class Name: OIL SKIMMINGS & SLUDGES

Map Key	Number of Records	Direction/ Distance (m)	Elev/Diff (m)	Site	DB
84	2 of 11	E/75.8	215.6 / -4.20	Rymal gage Pharmacy Inc 905 rymal road east unit 153 Hamilton ON L8W3M2	GEN

Generator No: ON6390836
SIC Code: 446110
SIC Description: 446110
Approval Years: 2016
PO Box No:
Country: Canada
Status:
Co Admin:
Choice of Contact: CO_OFFICIAL
Phone No Admin:
Contaminated Facility: No
MHSW Facility: No

Detail(s)

Waste Class: 312
Waste Class Name: PATHOLOGICAL WASTES

Map Key	Number of Records	Direction/ Distance (m)	Elev/Diff (m)	Site	DB
84	3 of 11	E/75.8	215.6 / -4.20	THE MANUFACTURER'S LIFE INSURANCE COMPANY 905 RYMAL ROAD EAST HAMILTON ON L8W 3M2	GEN

Generator No: ON7173575
SIC Code: 541990
SIC Description: ALL OTHER PROFESSIONAL, SCIENTIFIC AND TECHNICAL SERVICES
Approval Years: 2015
PO Box No:
Country: Canada
Status:
Co Admin:
Choice of Contact: CO_OFFICIAL
Phone No Admin:
Contaminated Facility: No
MHSW Facility: No

Detail(s)

Waste Class: 150
Waste Class Name: INERT INORGANIC WASTES

Map Key	Number of Records	Direction/ Distance (m)	Elev/Diff (m)	Site	DB
84	4 of 11	E/75.8	215.6 / -4.20	Crombie Property Holdings Limited 905 Rymal Road East Hamilton ON L8W 3M2	GEN

Generator No: ON3904798
SIC Code: 445110
SIC Description: SUPERMARKETS AND OTHER GROCERY (EXCEPT CONVENIENCE) STORES
Approval Years: 2015
PO Box No:
Country: Canada
Status:
Co Admin: Amy Dick-Lindsay
Choice of Contact: CO_ADMIN
Phone No Admin: 905-614-5446 Ext.
Contaminated Facility: No
MHSW Facility: No

Map Key	Number of Records	Direction/ Distance (m)	Elev/Diff (m)	Site	DB

Detail(s)

Waste Class: 251
Waste Class Name: OIL SKIMMINGS & SLUDGES

---

84 | ***5 of 11*** | ***E/75.8*** | ***215.6 / -4.20*** | ***Rymal gage Pharmacy Inc***
905 rymal road east unit 153
Hamilton ON L8W3M2 | ***GEN***

Generator No: ON6390836
SIC Code: 446110
SIC Description: 446110
Approval Years: 2015
PO Box No:
Country: Canada
Status:
Co Admin:
Choice of Contact: CO_OFFICIAL
Phone No Admin:
Contaminated Facility: No
MHSW Facility: No

Detail(s)

Waste Class: 312
Waste Class Name: PATHOLOGICAL WASTES

---

84 | ***6 of 11*** | ***E/75.8*** | ***215.6 / -4.20*** | ***Crombie Property Holdings Limited***
905 Rymal Road East
Hamilton ON L8W 3M2 | ***GEN***

Generator No: ON3904798
SIC Code: 445110
SIC Description: SUPERMARKETS AND OTHER GROCERY (EXCEPT CONVENIENCE) STORES
Approval Years: 2014
PO Box No:
Country: Canada
Status:
Co Admin: Amy Dick-Lindsay
Choice of Contact: CO_ADMIN
Phone No Admin: 905-671-1458 Ext.2162
Contaminated Facility: No
MHSW Facility: No

Detail(s)

Waste Class: 251
Waste Class Name: OIL SKIMMINGS & SLUDGES

---

84 | ***7 of 11*** | ***E/75.8*** | ***215.6 / -4.20*** | ***Rymal gage Pharmacy Inc***
905 rymal road east unit 153
Hamilton ON L8W3M2 | ***GEN***

Generator No: ON6390836
SIC Code:
SIC Description:
Approval Years: As of Dec 2018
PO Box No:
Country: Canada
Status: Registered
Co Admin:
Choice of Contact:

Phone No Admin:
Contaminated Facility:
MHSW Facility:

Detail(s)

Waste Class: 312 P
Waste Class Name: Pathological wastes

Map Key	Number of Records	Direction/ Distance (m)	Elev/Diff (m)	Site	DB
84	8 of 11	E/75.8	215.6 / -4.20	COMMISSO'S - HAMILTON #2 905 RYMAL ROAD EAST HAMILTON ON L8W3M2	PES

Detail Licence No:
Licence No: 13053
Status:
Approval Date:
Report Source: Legacy Licenses (Excluding TS)
Licence Type: Limited Vendor
Licence Type Code: 23
Licence Class: 01
Licence Control:
Latitude:
Longitude:
Lot:
Concession:
Region:
District:
County:
Trade Name:
PDF URL:

Operator Box:
Operator Class:
Operator No:
Operator Type:
Oper Area Code: 905
Oper Phone No: 3839930
Operator Ext:
Operator Lot:
Oper Concession:
Operator Region:
Operator District:
Operator County:
Op Municipality:
Post Office Box:
MOE District:
SWP Area Name:

Map Key	Number of Records	Direction/ Distance (m)	Elev/Diff (m)	Site	DB
84	9 of 11	E/75.8	215.6 / -4.20	Rymal gage Pharmacy Inc 905 rymal road east, unit 150 unit 150 Hamilton ON L8W3M2	GEN

Generator No: ON6390836
SIC Code:
SIC Description:
Approval Years: As of Jul 2020
PO Box No:
Country: Canada
Status: Registered
Co Admin:
Choice of Contact:
Phone No Admin:
Contaminated Facility:
MHSW Facility:

Detail(s)

Waste Class: 312 P
Waste Class Name: Pathological wastes

Map Key	Number of Records	Direction/ Distance (m)	Elev/Diff (m)	Site	DB
84	10 of 11	E/75.8	215.6 / -4.20	Rymal gage Pharmacy Inc 905 rymal road east, unit 150 unit 150 Hamilton ON L8W3M2	GEN

Generator No: ON6390836
SIC Code:
SIC Description:

Approval Years: As of Nov 2021
PO Box No:
Country: Canada
Status: Registered
Co Admin:
Choice of Contact:
Phone No Admin:
Contaminated Facility:
MHSW Facility:

Detail(s)

Waste Class: 312 P
Waste Class Name: Pathological wastes

---

84 | ***11 of 11*** | ***E/75.8*** | ***215.6 / -4.20*** | ***Rymal gage Pharmacy Inc***
905 rymal road east, unit 150 unit 150
Hamilton ON L8W3M2 | ***GEN***

Generator No: ON6390836
SIC Code:
SIC Description:
Approval Years: As of Oct 2022
PO Box No:
Country: Canada
Status: Registered
Co Admin:
Choice of Contact:
Phone No Admin:
Contaminated Facility:
MHSW Facility:

Detail(s)

Waste Class: 312 P
Waste Class Name: PATHOLOGICAL WASTES

---

85 | ***1 of 3*** | ***ESE/76.8*** | ***196.8 / -23.06*** | ***2531083 ONTARIO INC.***
1200 RYMAL RD E HAMILTON L8W 3M8 ON CA
ON | ***FST***

Instance No: 70001477
Status:
Cont Name:
Instance Type:
Item:
Item Description: FS Liquid Fuel Tank
Tank Type: Double Wall UST
Install Date: 7/12/2021 10:36:50 AM
Install Year: 2021
Years in Service:
Model: NULL
Description:
Capacity: 50000
Tank Material: Fiberglass (FRP)
Corrosion Protect: Fiberglass
Overfill Protect:
Facility Type: FS Liquid Fuel Tank
Parent Facility Type:
Facility Location:
Device Installed Location: 1200 RYMAL RD E HAMILTON L8W 3M8 ON CA

Manufacturer:
Serial No:
Ulc Standard:
Quantity:
Unit of Measure:
Fuel Type: Diesel
Fuel Type2: Gasoline
Fuel Type3: NULL
Piping Steel:
Piping Galvanized:
Tanks Single Wall St:
Piping Underground:
No Underground:
Panam Related:
Panam Venue:

Map Key	Number of Records	Direction/ Distance (m)	Elev/Diff (m)	Site	DB

Liquid Fuel Tank Details

Overfill Protection:
Owner Account Name: 2531083 ONTARIO INC.
Item: FS LIQUID FUEL TANK

---

85 ***2 of 3*** ***ESE/76.8*** ***196.8 / -23.06*** ***2531083 ONTARIO INC.***
1200 RYMAL RD E HAMILTON L8W 3M8 ON CA
ON ***FST***

Instance No:	70001476	***Manufacturer:***	
Status:		***Serial No:***	
Cont Name:		***Ulc Standard:***	
Instance Type:		***Quantity:***	
Item:		***Unit of Measure:***	
Item Description:	FS Liquid Fuel Tank	***Fuel Type:***	Gasoline
Tank Type:	Double Wall UST	***Fuel Type2:***	NULL
Install Date:	7/12/2021 10:36:50 AM	***Fuel Type3:***	NULL
Install Year:	2021	***Piping Steel:***	
Years in Service:		***Piping Galvanized:***	
Model:	NULL	***Tanks Single Wall St:***	
Description:		***Piping Underground:***	
Capacity:	100000	***No Underground:***	
Tank Material:	Fiberglass (FRP)	***Panam Related:***	
Corrosion Protect:	Fiberglass	***Panam Venue:***	
Overfill Protect:			
Facility Type:	FS Liquid Fuel Tank		
Parent Facility Type:			
Facility Location:			
Device Installed Location:	1200 RYMAL RD E HAMILTON L8W 3M8 ON CA		

Liquid Fuel Tank Details

Overfill Protection:
Owner Account Name: 2531083 ONTARIO INC.
Item: FS LIQUID FUEL TANK

---

85 ***3 of 3*** ***ESE/76.8*** ***196.8 / -23.06*** ***1200 RYMAL RD E***
HAMILTON ON L8W 3M8 ***DTNK***

Delisted Fuel Storage Tank

Instance No:	70001475	***Creation Date:***	
Status:	Under Review	***Overfill Prot Type:***	
Instance Type:		***Facility Location:***	
Fuel Type:		***Piping SW Steel:***	0
Cont Name:		***Piping SW Galvan:***	0
Capacity:		***Tanks SW Steel:***	0
Tank Material:		***Piping Underground:***	0
Corrosion Prot:		***No Underground:***	2
Tank Type:		***Max Hazard Rank:***	
Install Year:		***Max Hazard Rank 1:***	
Facility Type:		***Nxt Period Start Dt:***	
Device Installed Loc:		***Program Area 1:***	
Fuel Type 2:		***Program Area 2:***	
Fuel Type 3:		***Nxt Period Strt Dt 2:***	
Item:	FS GASOLINE STATION - SELF SERVE	***Risk Based Periodic:***	
Item Description:		***Vol of Directives:***	
Model:		***Years in Service:***	
Description:		***Created Date:***	
Instance Creation Dt:		***Federal Device:***	
Instance Install Dt:		***Periodic Exempt:***	

Map Key	Number of Records	Direction/ Distance (m)	Elev/Diff (m)	Site	DB

Manufacturer:		**Statutory Interval:**	
Serial No:		**Rcomnd Insp Interval:**	
ULC Standard:		**Recommended Toler:**	
Quantity:		**Panam Venue Name:**	
Unit of Measure:		**External Identifier:**	
Parent Fac Type:			
TSSA Base Sched Cycle 1:			
TSSA Base Sched Cycle 2:			
Original Source:	FST		
Record Date:	31-MAY-2021		

86 | **1 of 1** | **WNW/76.9** | **227.8 / 7.96** | **34 KENNEDY AVENUE HAMILTON ON L9B 1C5** | **HINC**

External File Num:	FS INC 0806-02568
Fuel Occurrence Type:	Pipeline Strike
Date of Occurrence:	5/28/2008
Fuel Type Involved:	Natural Gas
Status Desc:	Completed - Causal Analysis(End)
Job Type Desc:	Incident/Near-Miss Occurrence (FS)
Oper. Type Involved:	Other-Specify
Service Interruptions:	Yes
Property Damage:	No
Fuel Life Cycle Stage:	Other-specify
Root Cause:	Root Cause: Equipment/Material/Component:No Procedures:Yes Maintenance:No Design:No Training: Yes Management:Yes Human Factors:Yes
Reported Details:	
Fuel Category:	Gaseous Fuel
Occurrence Type:	Incident
Affiliation:	Industry Stakeholder (Licensee/Registration/Certificate Holder, Facility Owner, etc.)
County Name:	Hamilton
Approx. Quant. Rel:	
Nearby body of water:	
Enter Drainage Syst.:	
Approx. Quant. Unit:	
Environmental Impact:	

87 | **1 of 1** | **WNW/77.1** | **228.0 / 8.15** | **46 KENNEDY AVENUE, HAMILTON ON** | **INC**

Incident No:	230230	**Any Health Impact:**	No
Incident ID:		**Any Enviro Impact:**	No
Instance No:		**Service Interrupted:**	Yes
Status Code:		**Was Prop Damaged:**	Yes
Attribute Category:	FS-Perform L1 Incident Insp	**Reside App. Type:**	
Context:		**Commer App. Type:**	
Date of Occurrence:	2009/09/14 00:00:00	**Indus App. Type:**	
Time of Occurrence:	NULL	**Institut App. Type:**	
Incident Created On:		**Venting Type:**	
Instance Creation Dt:		**Vent Conn Mater:**	
Instance Install Dt:		**Vent Chimney Mater:**	
Occur Insp Start Date:	2009/09/15 00:00:00	**Pipeline Type:**	
Approx Quant Rel:		**Pipeline Involved:**	
Tank Capacity:		**Pipe Material:**	
Fuels Occur Type:	Vapour Release	**Depth Ground Cover:**	
Fuel Type Involved:	Natural Gas	**Regulator Location:**	
Enforcement Policy:	NULL	**Regulator Type:**	
Prc Escalation Req:	NULL	**Operation Pressure:**	
Tank Material Type:		**Liquid Prop Make:**	
Tank Storage Type:		**Liquid Prop Model:**	
Tank Location Type:		**Liquid Prop Serial No:**	
Pump Flow Rate Cap:		**Liquid Prop Notes:**	
Task No:	2602344	**Equipment Type:**	

Map Key	Number of Records	Direction/ Distance (m)	Elev/Diff (m)	Site	DB

Notes:
Drainage System:
Sub Surface Contam.:
Aff Prop Use Water:
Contam. Migrated:
Contact Natural Env:
Incident Location: 46 KENNEDY AVENUE, HAMILTON - 1/2" PIPELINE HIT
Occurence Narrative: NULL
Operation Type Involved: Private Dwelling
Item:
Item Description:
Device Installed Location:
Equipment Model:
Serial No:
Cylinder Capacity:
Cylinder Cap Units:
Cylinder Mat Type:
Near Body of Water:

88	1 of 16	ESE/84.5	196.8 / -23.03	SHAW PIPE PROTECTION LIMITED 385 NEBO RD HAMILTON ON L8W 3P4	SCT

Established: 1958
Plant Size (ft²): 0
Employment: 17

--Details--
Description: COATING, ENGRAVING AND ALLIED SERVICES, NOT ELSEWHERE CLASSIFIED
SIC/NAICS Code: 3479

88	2 of 16	ESE/84.5	196.8 / -23.03	Shaw Pipe Protection Limited 385 Nebo Rd Hamilton ON L8W 3P4	SCT

Established: 1957
Plant Size (ft²): 30000
Employment: 20

--Details--
Description: Paint and Coating Manufacturing
SIC/NAICS Code: 325510

Description: All Other Miscellaneous Chemical Product Manufacturing
SIC/NAICS Code: 325999

88	3 of 16	ESE/84.5	196.8 / -23.03	SHAW PIPE PROTECTION LTD 385 NEBO ROAD PO BOX 8 HANNON ON L0R 1P0	GEN

Generator No: ON0294100
SIC Code: 0919
SIC Description: SERVICE -OIL & GAS
Approval Years: 86,87,88,89,90
PO Box No:
Country:
Status:
Co Admin:
Choice of Contact:
Phone No Admin:
Contaminated Facility:
MHSW Facility:

Detail(s)

Waste Class: 145
Waste Class Name: PAINT/PIGMENT/COATING RESIDUES

---

88 **4 of 16** **ESE/84.5** **196.8 / -23.03** **SHAW PIPE PROTECTION LTD. 34-016**
385 NEBO ROAD
HAMILTON ON L0R 1P0
GEN

Generator No: ON0294100
SIC Code: 0919
SIC Description: SERVICE -OIL & GAS
Approval Years: 92,93,94,95,96
PO Box No:
Country:
Status:
Co Admin:
Choice of Contact:
Phone No Admin:
Contaminated Facility:
MHSW Facility:

Detail(s)

Waste Class: 145
Waste Class Name: PAINT/PIGMENT/COATING RESIDUES

Waste Class: 146
Waste Class Name: OTHER SPECIFIED INORGANICS

Waste Class: 148
Waste Class Name: INORGANIC LABORATORY CHEMICALS

Waste Class: 241
Waste Class Name: HALOGENATED SOLVENTS

Waste Class: 211
Waste Class Name: AROMATIC SOLVENTS

Waste Class: 213
Waste Class Name: PETROLEUM DISTILLATES

Waste Class: 233
Waste Class Name: OTHER POLYMERIC WASTES

Waste Class: 252
Waste Class Name: WASTE OILS & LUBRICANTS

Waste Class: 263
Waste Class Name: ORGANIC LABORATORY CHEMICALS

---

88 **5 of 16** **ESE/84.5** **196.8 / -23.03** **SHAW PIPE PROTECTION LTD**
385 NEBO ROAD
HAMILTON ON L0R 1P0
GEN

Generator No: ON0294100
SIC Code: 0919
SIC Description: SERVICE -OIL & GAS
Approval Years: 97
PO Box No:
Country:
Status:
Co Admin:
Choice of Contact:

Phone No Admin:
Contaminated Facility:
MHSW Facility:

Detail(s)

Waste Class: 211
Waste Class Name: AROMATIC SOLVENTS

Waste Class: 146
Waste Class Name: OTHER SPECIFIED INORGANICS

Waste Class: 148
Waste Class Name: INORGANIC LABORATORY CHEMICALS

Waste Class: 213
Waste Class Name: PETROLEUM DISTILLATES

Waste Class: 233
Waste Class Name: OTHER POLYMERIC WASTES

Waste Class: 241
Waste Class Name: HALOGENATED SOLVENTS

Waste Class: 252
Waste Class Name: WASTE OILS & LUBRICANTS

Waste Class: 263
Waste Class Name: ORGANIC LABORATORY CHEMICALS

Waste Class: 145
Waste Class Name: PAINT/PIGMENT/COATING RESIDUES

---

88 | ***6 of 16*** | ***ESE/84.5*** | ***196.8 / -23.03*** | ***SHAW PIPE PROTECTION LIMITED***
385 NEBO ROAD
HAMILTON ON L0R 1P0 | ***GEN***

Generator No: ON0294100
SIC Code: 0919
SIC Description: SERVICE -OIL & GAS
Approval Years: 98,99,00,01
PO Box No:
Country:
Status:
Co Admin:
Choice of Contact:
Phone No Admin:
Contaminated Facility:
MHSW Facility:

Detail(s)

Waste Class: 145
Waste Class Name: PAINT/PIGMENT/COATING RESIDUES

Waste Class: 146
Waste Class Name: OTHER SPECIFIED INORGANICS

Waste Class: 148
Waste Class Name: INORGANIC LABORATORY CHEMICALS

Waste Class: 211
Waste Class Name: AROMATIC SOLVENTS

Waste Class: 213
Waste Class Name: PETROLEUM DISTILLATES

Waste Class: 233
Waste Class Name: OTHER POLYMERIC WASTES

Waste Class: 241
Waste Class Name: HALOGENATED SOLVENTS

Waste Class: 252
Waste Class Name: WASTE OILS & LUBRICANTS

Waste Class: 263
Waste Class Name: ORGANIC LABORATORY CHEMICALS

---

88 | **7 of 16** | **ESE/84.5** | **196.8 / -23.03** | **SHAW PIPE PROTECTION LIMITED**
P.O. BOX 8 385 NEBO ROAD
HAMILTON ON L8W 3P4 | **GEN**

Generator No: ON0294100
SIC Code: 326122
SIC Description: Plastic Pipe and Pipe Fitting Manufacturing
Approval Years: 05,06,07,08
PO Box No:
Country:
Status:
Co Admin:
Choice of Contact:
Phone No Admin:
Contaminated Facility:
MHSW Facility:

Detail(s)

Waste Class: 145
Waste Class Name: PAINT/PIGMENT/COATING RESIDUES

Waste Class: 252
Waste Class Name: WASTE OILS & LUBRICANTS

Waste Class: 263
Waste Class Name: ORGANIC LABORATORY CHEMICALS

Waste Class: 146
Waste Class Name: OTHER SPECIFIED INORGANICS

Waste Class: 148
Waste Class Name: INORGANIC LABORATORY CHEMICALS

Waste Class: 211
Waste Class Name: AROMATIC SOLVENTS

Waste Class: 213
Waste Class Name: PETROLEUM DISTILLATES

Waste Class: 232
Waste Class Name: POLYMERIC RESINS

Waste Class: 233
Waste Class Name: OTHER POLYMERIC WASTES

Waste Class: 241
Waste Class Name: HALOGENATED SOLVENTS

Waste Class: 251
Waste Class Name: OIL SKIMMINGS & SLUDGES

---

88 | **8 of 16** | **ESE/84.5** | **196.8 / -23.03** | **SHAW PIPE PROTECTION LIMITED**
P.O. BOX 8 385 NEBO ROAD
HAMILTON ON L8W 3P4 | **GEN**

Generator No: ON0294100
SIC Code: 326122
SIC Description: Plastic Pipe and Pipe Fitting Manufacturing
Approval Years: 2009
PO Box No:
Country:
Status:
Co Admin:
Choice of Contact:
Phone No Admin:
Contaminated Facility:
MHSW Facility:

Detail(s)

Waste Class: 145
Waste Class Name: PAINT/PIGMENT/COATING RESIDUES

Waste Class: 148
Waste Class Name: INORGANIC LABORATORY CHEMICALS

Waste Class: 213
Waste Class Name: PETROLEUM DISTILLATES

Waste Class: 232
Waste Class Name: POLYMERIC RESINS

Waste Class: 252
Waste Class Name: WASTE OILS & LUBRICANTS

Waste Class: 263
Waste Class Name: ORGANIC LABORATORY CHEMICALS

Waste Class: 241
Waste Class Name: HALOGENATED SOLVENTS

Waste Class: 251
Waste Class Name: OIL SKIMMINGS & SLUDGES

---

88 | **9 of 16** | **ESE/84.5** | **196.8 / -23.03** | **SHAW PIPE PROTECTION LIMITED**
385 Nebo Road
HAMILTON ON | **GEN**

Generator No: ON0294100
SIC Code: 326122
SIC Description: Plastic Pipe and Pipe Fitting Manufacturing
Approval Years: 2010
PO Box No:
Country:
Status:
Co Admin:
Choice of Contact:
Phone No Admin:
Contaminated Facility:
MHSW Facility:

Detail(s)

Waste Class: 251
Waste Class Name: OIL SKIMMINGS & SLUDGES

Waste Class: 232
Waste Class Name: POLYMERIC RESINS

Waste Class: 145
Waste Class Name: PAINT/PIGMENT/COATING RESIDUES

Waste Class: 148
Waste Class Name: INORGANIC LABORATORY CHEMICALS

Waste Class: 213
Waste Class Name: PETROLEUM DISTILLATES

Waste Class: 263
Waste Class Name: ORGANIC LABORATORY CHEMICALS

Waste Class: 252
Waste Class Name: WASTE OILS & LUBRICANTS

Waste Class: 241
Waste Class Name: HALOGENATED SOLVENTS

---

88 | ***10 of 16*** | ***ESE/84.5*** | ***196.8 / -23.03*** | ***SHAW PIPE PROTECTION LIMITED***
385 Nebo Road
HAMILTON ON | ***GEN***

Generator No: ON0294100
SIC Code: 326122
SIC Description: Plastic Pipe and Pipe Fitting Manufacturing
Approval Years: 2011
PO Box No:
Country:
Status:
Co Admin:
Choice of Contact:
Phone No Admin:
Contaminated Facility:
MHSW Facility:

Detail(s)

Waste Class: 241
Waste Class Name: HALOGENATED SOLVENTS

Waste Class: 145
Waste Class Name: PAINT/PIGMENT/COATING RESIDUES

Waste Class: 213
Waste Class Name: PETROLEUM DISTILLATES

Waste Class: 251
Waste Class Name: OIL SKIMMINGS & SLUDGES

Waste Class: 148
Waste Class Name: INORGANIC LABORATORY CHEMICALS

Waste Class: 232
Waste Class Name: POLYMERIC RESINS

Waste Class: 263
Waste Class Name: ORGANIC LABORATORY CHEMICALS

Waste Class: 252
Waste Class Name: WASTE OILS & LUBRICANTS

---

88 | **11 of 16** | **ESE/84.5** | **196.8 / -23.03** | **SHAW PIPE PROTECTION LIMITED**
385 Nebo Road
HAMILTON ON | **GEN**

Generator No: ON0294100
SIC Code: 326122
SIC Description: Plastic Pipe and Pipe Fitting Manufacturing
Approval Years: 2012
PO Box No:
Country:
Status:
Co Admin:
Choice of Contact:
Phone No Admin:
Contaminated Facility:
MHSW Facility:

Detail(s)

Waste Class: 251
Waste Class Name: OIL SKIMMINGS & SLUDGES

Waste Class: 148
Waste Class Name: INORGANIC LABORATORY CHEMICALS

Waste Class: 263
Waste Class Name: ORGANIC LABORATORY CHEMICALS

Waste Class: 252
Waste Class Name: WASTE OILS & LUBRICANTS

Waste Class: 241
Waste Class Name: HALOGENATED SOLVENTS

Waste Class: 145
Waste Class Name: PAINT/PIGMENT/COATING RESIDUES

Waste Class: 232
Waste Class Name: POLYMERIC RESINS

Waste Class: 213
Waste Class Name: PETROLEUM DISTILLATES

---

88 | **12 of 16** | **ESE/84.5** | **196.8 / -23.03** | **SHAW PIPE PROTECTION LIMITED**
385 Nebo Road
HAMILTON ON | **GEN**

Generator No: ON0294100
SIC Code: 326122
SIC Description: PLASTIC PIPE AND PIPE FITTING MANUFACTURING
Approval Years: 2013
PO Box No:
Country:
Status:
Co Admin:
Choice of Contact:

Phone No Admin:
Contaminated Facility:
MHSW Facility:

Detail(s)

Waste Class: 148
Waste Class Name: INORGANIC LABORATORY CHEMICALS

Waste Class: 213
Waste Class Name: PETROLEUM DISTILLATES

Waste Class: 251
Waste Class Name: OIL SKIMMINGS & SLUDGES

Waste Class: 145
Waste Class Name: PAINT/PIGMENT/COATING RESIDUES

Waste Class: 232
Waste Class Name: POLYMERIC RESINS

Waste Class: 252
Waste Class Name: WASTE OILS & LUBRICANTS

Waste Class: 241
Waste Class Name: HALOGENATED SOLVENTS

Waste Class: 263
Waste Class Name: ORGANIC LABORATORY CHEMICALS

88	13 of 16	ESE/84.5	196.8 / -23.03	**SHAW PIPE PROTECTION LIMITED** **385 Nebo Road** **HAMILTON ON L0R 1P0**	GEN

Generator No: ON0294100
SIC Code: 326122
SIC Description: PLASTIC PIPE AND PIPE FITTING MANUFACTURING
Approval Years: 2016
PO Box No:
Country: Canada
Status:
Co Admin:
Choice of Contact: CO_OFFICIAL
Phone No Admin:
Contaminated Facility: No
MHSW Facility: No

Detail(s)

Waste Class: 148
Waste Class Name: INORGANIC LABORATORY CHEMICALS

Waste Class: 252
Waste Class Name: WASTE OILS & LUBRICANTS

Waste Class: 145
Waste Class Name: PAINT/PIGMENT/COATING RESIDUES

Waste Class: 232
Waste Class Name: POLYMERIC RESINS

Waste Class: 251
Waste Class Name: OIL SKIMMINGS & SLUDGES

Waste Class: 213
Waste Class Name: PETROLEUM DISTILLATES

Waste Class: 263
Waste Class Name: ORGANIC LABORATORY CHEMICALS

Waste Class: 241
Waste Class Name: HALOGENATED SOLVENTS

---

88 **14 of 16** **ESE/84.5** **196.8 / -23.03** **SHAW PIPE PROTECTION LIMITED**
385 Nebo Road
HAMILTON ON L0R 1P0
GEN

Generator No: ON0294100
SIC Code: 326122
SIC Description: PLASTIC PIPE AND PIPE FITTING MANUFACTURING
Approval Years: 2015
PO Box No:
Country: Canada
Status:
Co Admin:
Choice of Contact: CO_OFFICIAL
Phone No Admin:
Contaminated Facility: No
MHSW Facility: No

Detail(s)

Waste Class: 213
Waste Class Name: PETROLEUM DISTILLATES

Waste Class: 232
Waste Class Name: POLYMERIC RESINS

Waste Class: 252
Waste Class Name: WASTE OILS & LUBRICANTS

Waste Class: 145
Waste Class Name: PAINT/PIGMENT/COATING RESIDUES

Waste Class: 263
Waste Class Name: ORGANIC LABORATORY CHEMICALS

Waste Class: 148
Waste Class Name: INORGANIC LABORATORY CHEMICALS

Waste Class: 241
Waste Class Name: HALOGENATED SOLVENTS

Waste Class: 251
Waste Class Name: OIL SKIMMINGS & SLUDGES

---

88 **15 of 16** **ESE/84.5** **196.8 / -23.03** **SHAW PIPE PROTECTION LIMITED**
385 Nebo Road
HAMILTON ON L0R 1P0
GEN

Generator No: ON0294100
SIC Code: 326122
SIC Description: PLASTIC PIPE AND PIPE FITTING MANUFACTURING
Approval Years: 2014
PO Box No:
Country: Canada

Map Key	Number of Records	Direction/ Distance (m)	Elev/Diff (m)	Site	DB

Status:
Co Admin:
Choice of Contact: CO_OFFICIAL
Phone No Admin:
Contaminated Facility: No
MHSW Facility: No

Detail(s)

Waste Class: 251
Waste Class Name: OIL SKIMMINGS & SLUDGES

Waste Class: 241
Waste Class Name: HALOGENATED SOLVENTS

Waste Class: 145
Waste Class Name: PAINT/PIGMENT/COATING RESIDUES

Waste Class: 263
Waste Class Name: ORGANIC LABORATORY CHEMICALS

Waste Class: 252
Waste Class Name: WASTE OILS & LUBRICANTS

Waste Class: 148
Waste Class Name: INORGANIC LABORATORY CHEMICALS

Waste Class: 213
Waste Class Name: PETROLEUM DISTILLATES

Waste Class: 232
Waste Class Name: POLYMERIC RESINS

88	*16 of 16*	*ESE/84.5*	*196.8 / -23.03*	***SHAW PIPE PROTECTION LIMITED*** ***385 Nebo Road*** ***HAMILTON ON L0R 1P0***	***GEN***

Generator No: ON0294100
SIC Code:
SIC Description:
Approval Years: As of Dec 2017
PO Box No:
Country: Canada
Status: Registered
Co Admin:
Choice of Contact:
Phone No Admin:
Contaminated Facility:
MHSW Facility:

Detail(s)

Waste Class: 213 I
Waste Class Name: Petroleum distillates

Waste Class: 251 L
Waste Class Name: Waste oils/sludges (petroleum based)

89	*1 of 32*	*WNW/86.0*	*216.7 / -3.16*	***METRO ONTARIO INC O/A METRO/FOOD BASICS # 906*** ***505 RYMAL ROAD EAST*** ***HAMILTON ON L8W3Z1***	***PES***

Map Key	Number of Records	Direction/ Distance (m)	Elev/Diff (m)	Site	DB

Detail Licence No:		**Operator Box:**	
Licence No:		**Operator Class:**	
Status:		**Operator No:**	
Approval Date:		**Operator Type:**	
Report Source:		**Oper Area Code:**	
Licence Type:	Vendor	**Oper Phone No:**	
Licence Type Code:		**Operator Ext:**	
Licence Class:		**Operator Lot:**	
Licence Control:		**Oper Concession:**	
Latitude:		**Operator Region:**	
Longitude:		**Operator District:**	
Lot:		**Operator County:**	
Concession:		**Op Municipality:**	
Region:		**Post Office Box:**	
District:		**MOE District:**	
County:		**SWP Area Name:**	
Trade Name:			
PDF URL:			

---

89 **2 of 32** **WNW/86.0** **216.7 / -3.16** **Ainsworth Inc.**
505 Rymal Rd
Hamilton ON L8W 3X1 **SPL**

Ref No:	7775-8HFLA2	**Municipality No:**	
Year:		**Nature of Damage:**	
Incident Dt:	5/23/2011	**Discharger Report:**	
Dt MOE Arvl on Scn:		**Material Group:**	
MOE Reported Dt:	6/2/2011	**Health/Env Conseq:**	
Dt Document Closed:		**Agency Involved:**	
Site No:			
Facility Name:			
MOE Response:	Planned Field Response		
Site County/District:			
Site Geo Ref Meth:			
Site District Office:			
Nearest Watercourse:			
Site Name:	The Great Atlantic & Pacific Company of Canada - Corporate Food Basics		
Site Address:	505 Rymal Rd		
Site Region:			
Site Municipality:	Hamilton		
Site Lot:			
Site Conc:			
Site Geo Ref Accu:			
Site Map Datum:			
Northing:	NA		
Easting:	NA		
Incident Cause:	Discharge or Emission to Air		
Incident Event:			
Environment Impact:	Confirmed		
Nature of Impact:	Air Pollution; Human Health/Safety		
Contaminant Qty:	453.59 kg		
System Facility Address:			
Client Name:	Ainsworth Inc.		
Client Type:			
Call Report Locatn Geodata:			
Contaminant Code:	38		
Contaminant Name:	REFRIGERANT GAS, N.O.S.		
Contaminant Limit 1:			
Contam Limit Freq 1:			
Contaminant UN No 1:			
Receiving Medium:	Sewage - Municipal/Private and Commercial		
Receiving Environment:			
Incident Reason:	Equipment Failure		
Incident Summary:	Ainsworth: 1000 lbs of 404A to compressor. Hamilton		

Map Key	Number of Records	Direction/ Distance (m)	Elev/Diff (m)	Site	DB

Activity Preceding Spill:
Property 2nd Watershed:
Property Tertiary Watershed:
Sector Type: Other
SAC Action Class: Air Spills - Gases and Vapours
Source Type:

---

89 | ***3 of 32*** | ***WNW/86.0*** | ***216.7 / -3.16*** | ***Ainsworth Inc.***
505 Rymal Rd.
Hamilton ON | ***SPL***

Ref No: 7838-8K8Q74
Year:
Incident Dt: 7/29/2011
Dt MOE Arvl on Scn:
MOE Reported Dt: 7/29/2011
Dt Document Closed: 10/14/2011
Site No:
Facility Name:
MOE Response: No Field Response
Site County/District:
Site Geo Ref Meth:
Site District Office:
Nearest Watercourse:
Site Name: Food Basics<UNOFFICIAL>
Site Address: 505 Rymal Rd.
Site Region:
Site Municipality: Hamilton
Site Lot:
Site Conc:
Site Geo Ref Accu:
Site Map Datum:
Northing:
Easting:
Incident Cause: Discharge or Emission to Air
Incident Event:
Environment Impact: Confirmed
Nature of Impact: Air Pollution; Human Health/Safety
Contaminant Qty: 50 kg
System Facility Address:
Client Name: Ainsworth Inc.
Client Type:
Call Report Locatn Geodata:
Contaminant Code:
Contaminant Name: Freon R-404a
Contaminant Limit 1:
Contam Limit Freq 1:
Contaminant UN No 1:
Receiving Medium:
Receiving Environment:
Incident Reason: Equipment/Vehicles
Incident Summary: Ainsworth: 100Lbs of R404a to system. Food Basics
Activity Preceding Spill:
Property 2nd Watershed:
Property Tertiary Watershed:
Sector Type: Other
SAC Action Class: Air Spills - Gases and Vapours
Source Type:

---

89 | ***4 of 32*** | ***WNW/86.0*** | ***216.7 / -3.16*** | ***PITEAY 2000 INC BEACHCOMBER HOT TUB & HOME***
505 RYMAL RD EAST UNIT 2 | ***DTNK***

HAMILTON ON

Delisted Expired Fuel Safety Facilities

Instance No:	14782881	***Expired Date:***	
Status:	EXPIRED	***Max Hazard Rank:***	
Instance ID:	101160	***Facility Location:***	
Instance Type:	FS Facility	***Facility Type:***	
Instance Creation Dt:		***Fuel Type 2:***	
Instance Install Dt:		***Fuel Type 3:***	
Item Description:		***Panam Related:***	
Manufacturer:		***Panam Venue Nm:***	
Model:		***External Identifier:***	
Serial No:		***Item:***	
ULC Standard:		***Piping Steel:***	
Quantity:		***Piping Galvanized:***	
Unit of Measure:		***Tank Single Wall St:***	
Overfill Prot Type:		***Piping Underground:***	
Creation Date:		***Tank Underground:***	
Next Periodic Str DT:		***Source:***	
TSSA Base Sched Cycle 2:			
TSSAMax Hazard Rank 1:			
TSSA Risk Based Periodic Yn:			
TSSA Volume of Directives:			
TSSA Periodic Exempt:			
TSSA Statutory Interval:			
TSSA Recd Insp Interva:			
TSSA Recd Tolerance:			
TSSA Program Area:			
TSSA Program Area 2:			
Description:	FS Cylinder Exchange		
Original Source:	EXP		
Record Date:	Up to Mar 2012		

89 ***5 of 32*** ***WNW/86.0*** ***216.7 / -3.16*** ***The Sherwin-Williams Company 505 Rymal Road East Unit 7B Hamilton ON*** ***GEN***

Generator No:	ON3111119
SIC Code:	444120
SIC Description:	Paint and Wallpaper Stores
Approval Years:	2009
PO Box No:	
Country:	
Status:	
Co Admin:	
Choice of Contact:	
Phone No Admin:	
Contaminated Facility:	
MHSW Facility:	

Detail(s)

Waste Class:	145
Waste Class Name:	PAINT/PIGMENT/COATING RESIDUES
Waste Class:	232
Waste Class Name:	POLYMERIC RESINS
Waste Class:	331
Waste Class Name:	WASTE COMPRESSED GASES

Map Key	Number of Records	Direction/ Distance (m)	Elev/Diff (m)	Site	DB
89	6 of 32	WNW/86.0	216.7 / -3.16	The Sherwin-Williams Company 505 Rymal Road East Unit 7B Hamilton ON	GEN

Generator No: ON3111119
SIC Code: 444120
SIC Description: Paint and Wallpaper Stores
Approval Years: 2010
PO Box No:
Country:
Status:
Co Admin:
Choice of Contact:
Phone No Admin:
Contaminated Facility:
MHSW Facility:

Detail(s)

Waste Class: 232
Waste Class Name: POLYMERIC RESINS

Waste Class: 331
Waste Class Name: WASTE COMPRESSED GASES

Waste Class: 145
Waste Class Name: PAINT/PIGMENT/COATING RESIDUES

Map Key	Number of Records	Direction/ Distance (m)	Elev/Diff (m)	Site	DB
89	7 of 32	WNW/86.0	216.7 / -3.16	The Sherwin-Williams Company 505 Rymal Road East Unit 7B Hamilton ON	GEN

Generator No: ON3111119
SIC Code: 444120
SIC Description: Paint and Wallpaper Stores
Approval Years: 2011
PO Box No:
Country:
Status:
Co Admin:
Choice of Contact:
Phone No Admin:
Contaminated Facility:
MHSW Facility:

Detail(s)

Waste Class: 331
Waste Class Name: WASTE COMPRESSED GASES

Waste Class: 145
Waste Class Name: PAINT/PIGMENT/COATING RESIDUES

Waste Class: 232
Waste Class Name: POLYMERIC RESINS

Map Key	Number of Records	Direction/ Distance (m)	Elev/Diff (m)	Site	DB
89	8 of 32	WNW/86.0	216.7 / -3.16	METRO ONTARIO INC O/A METRO/FOOD BASICS # 906 505 Rymal Road East Hamilton ON L8W 3Z1	PES

Detail Licence No:	23-01-15182-0	**Operator Box:**	
Licence No:		**Operator Class:**	
Status:		**Operator No:**	
Approval Date:		**Operator Type:**	
Report Source:		**Oper Area Code:**	
Licence Type:	LIMITED	**Oper Phone No:**	
Licence Type Code:		**Operator Ext:**	
Licence Class:		**Operator Lot:**	
Licence Control:		**Oper Concession:**	
Latitude:		**Operator Region:**	
Longitude:		**Operator District:**	
Lot:		**Operator County:**	
Concession:		**Op Municipality:**	
Region:		**Post Office Box:**	
District:		**MOE District:**	
County:		**SWP Area Name:**	
Trade Name:			
PDF URL:			

89 | ***9 of 32*** | ***WNW/86.0*** | ***216.7 / -3.16*** | ***The Sherwin-Williams Company*** ***505 Rymal Road East Unit 7B*** ***Hamilton ON*** | ***GEN***

Generator No:	ON3111119
SIC Code:	444120
SIC Description:	Paint and Wallpaper Stores
Approval Years:	2012
PO Box No:	
Country:	
Status:	
Co Admin:	
Choice of Contact:	
Phone No Admin:	
Contaminated Facility:	
MHSW Facility:	

Detail(s)

Waste Class:	145
Waste Class Name:	PAINT/PIGMENT/COATING RESIDUES
Waste Class:	232
Waste Class Name:	POLYMERIC RESINS
Waste Class:	331
Waste Class Name:	WASTE COMPRESSED GASES

89 | ***10 of 32*** | ***WNW/86.0*** | ***216.7 / -3.16*** | ***The Sherwin-Williams Company*** ***505 Rymal Road East Unit 7B*** ***Hamilton ON*** | ***GEN***

Generator No:	ON3111119
SIC Code:	444120
SIC Description:	PAINT AND WALLPAPER STORES
Approval Years:	2013
PO Box No:	
Country:	
Status:	
Co Admin:	
Choice of Contact:	
Phone No Admin:	
Contaminated Facility:	

Map Key	Number of Records	Direction/ Distance (m)	Elev/Diff (m)	Site	DB

MHSW Facility:

Detail(s)

Waste Class: 232
Waste Class Name: POLYMERIC RESINS

Waste Class: 145
Waste Class Name: PAINT/PIGMENT/COATING RESIDUES

Waste Class: 331
Waste Class Name: WASTE COMPRESSED GASES

---

89 | ***11 of 32*** | ***WNW/86.0*** | ***216.7 / -3.16*** | ***Rymal Square Family Dentists***
5-505 Rymal Rd. E
hamilton ON L8W 3X1 | ***GEN***

Generator No: ON3343660
SIC Code: 621210
SIC Description: OFFICES OF DENTISTS
Approval Years: 2016
PO Box No:
Country: Canada
Status:
Co Admin: Julie Yew
Choice of Contact: CO_ADMIN
Phone No Admin: 9053875000 Ext.
Contaminated Facility: No
MHSW Facility: No

Detail(s)

Waste Class: 312
Waste Class Name: PATHOLOGICAL WASTES

---

89 | ***12 of 32*** | ***WNW/86.0*** | ***216.7 / -3.16*** | ***Rexall Pharmacy Group Ltd.***
505 Rymal Road East
Hamilton ON L8W 3X1 | ***GEN***

Generator No: ON6759402
SIC Code: 446110
SIC Description: 446110
Approval Years: 2016
PO Box No:
Country: Canada
Status:
Co Admin: Erik Botines
Choice of Contact: CO_ADMIN
Phone No Admin: 9055017800 Ext.
Contaminated Facility: No
MHSW Facility: No

Detail(s)

Waste Class: 261
Waste Class Name: PHARMACEUTICALS

Waste Class: 312
Waste Class Name: PATHOLOGICAL WASTES

Map Key	Number of Records	Direction/ Distance (m)	Elev/Diff (m)	Site	DB
89	13 of 32	WNW/86.0	216.7 / -3.16	Rymal Square Family Dentists 5-505 Rymal Rd. E hamilton ON L8W 3X1	GEN

Generator No: ON3343660
SIC Code: 621210
SIC Description: OFFICES OF DENTISTS
Approval Years: 2015
PO Box No:
Country: Canada
Status:
Co Admin: Julie Yew
Choice of Contact: CO_ADMIN
Phone No Admin: 9053875000 Ext.
Contaminated Facility: No
MHSW Facility: No

Detail(s)

Waste Class: 312
Waste Class Name: PATHOLOGICAL WASTES

Map Key	Number of Records	Direction/ Distance (m)	Elev/Diff (m)	Site	DB
89	14 of 32	WNW/86.0	216.7 / -3.16	The Sherwin-Williams Company 505 Rymal Road East Unit 7B Hamilton ON L8W 3X1	GEN

Generator No: ON3111119
SIC Code: 444120
SIC Description: PAINT AND WALLPAPER STORES
Approval Years: 2016
PO Box No:
Country: Canada
Status:
Co Admin: Annette McKay
Choice of Contact: CO_ADMIN
Phone No Admin: 519-624-8813 Ext.101
Contaminated Facility: No
MHSW Facility: No

Detail(s)

Waste Class: 331
Waste Class Name: WASTE COMPRESSED GASES

Waste Class: 263
Waste Class Name: ORGANIC LABORATORY CHEMICALS

Waste Class: 232
Waste Class Name: POLYMERIC RESINS

Waste Class: 148
Waste Class Name: INORGANIC LABORATORY CHEMICALS

Waste Class: 145
Waste Class Name: PAINT/PIGMENT/COATING RESIDUES

Map Key	Number of Records	Direction/ Distance (m)	Elev/Diff (m)	Site	DB
89	15 of 32	WNW/86.0	216.7 / -3.16	Pharma Plus Drugmarts Ltd 505 Rymal Road East Hamilton ON L8W 3X1	GEN

Generator No: ON6759402
SIC Code: 446110
SIC Description: 446110

Approval Years: 2015
PO Box No:
Country: Canada
Status:
Co Admin: Erik Botines
Choice of Contact: CO_ADMIN
Phone No Admin: 9055017800 Ext.
Contaminated Facility: No
MHSW Facility: No

Detail(s)

Waste Class: 312
Waste Class Name: PATHOLOGICAL WASTES

---

89 ***16 of 32*** ***WNW/86.0*** ***216.7 / -3.16*** ***The Sherwin-Williams Company***
505 Rymal Road East Unit 7B
Hamilton ON L8W 3X1 ***GEN***

Generator No: ON3111119
SIC Code: 444120
SIC Description: PAINT AND WALLPAPER STORES
Approval Years: 2015
PO Box No:
Country: Canada
Status:
Co Admin: Annette McKay
Choice of Contact: CO_ADMIN
Phone No Admin: 519-624-8813 Ext.101
Contaminated Facility: No
MHSW Facility: No

Detail(s)

Waste Class: 148
Waste Class Name: INORGANIC LABORATORY CHEMICALS

Waste Class: 331
Waste Class Name: WASTE COMPRESSED GASES

Waste Class: 232
Waste Class Name: POLYMERIC RESINS

Waste Class: 145
Waste Class Name: PAINT/PIGMENT/COATING RESIDUES

---

89 ***17 of 32*** ***WNW/86.0*** ***216.7 / -3.16*** ***The Sherwin-Williams Company***
505 Rymal Road East Unit 7B
Hamilton ON L8W 3X1 ***GEN***

Generator No: ON3111119
SIC Code: 444120
SIC Description: PAINT AND WALLPAPER STORES
Approval Years: 2014
PO Box No:
Country: Canada
Status:
Co Admin: Annette McKay
Choice of Contact: CO_ADMIN
Phone No Admin: 519-624-8813 Ext.101
Contaminated Facility: No
MHSW Facility: No

Map Key	Number of Records	Direction/ Distance (m)	Elev/Diff (m)	Site	DB

Detail(s)

Waste Class: 145
Waste Class Name: PAINT/PIGMENT/COATING RESIDUES

Waste Class: 331
Waste Class Name: WASTE COMPRESSED GASES

Waste Class: 232
Waste Class Name: POLYMERIC RESINS

---

89 | ***18 of 32*** | ***WNW/86.0*** | ***216.7 / -3.16*** | ***Pharma Plus Drugmarts Ltd***
505 Rymal Road East
Hamilton ON L8W 3X1 | ***GEN***

Generator No: ON6759402
SIC Code: 446110
SIC Description: 446110
Approval Years: 2014
PO Box No:
Country: Canada
Status:
Co Admin: Aaron Schrama
Choice of Contact: CO_ADMIN
Phone No Admin: 905-502-5965 Ext.
Contaminated Facility: No
MHSW Facility: No

Detail(s)

Waste Class: 312
Waste Class Name: PATHOLOGICAL WASTES

---

89 | ***19 of 32*** | ***WNW/86.0*** | ***216.7 / -3.16*** | ***The Sherwin-Williams Company***
505 Rymal Road East Unit 7B
Hamilton ON L8W 3X1 | ***GEN***

Generator No: ON3111119
SIC Code:
SIC Description:
Approval Years: As of Dec 2018
PO Box No:
Country: Canada
Status: Registered
Co Admin:
Choice of Contact:
Phone No Admin:
Contaminated Facility:
MHSW Facility:

Detail(s)

Waste Class: 145 I
Waste Class Name: Wastes from the use of pigments, coatings and paints

Waste Class: 145 L
Waste Class Name: Wastes from the use of pigments, coatings and paints

Waste Class: 148 C
Waste Class Name: Misc. wastes and inorganic chemicals

Waste Class: 232 I

Waste Class Name: Polymeric resins

Waste Class: 263 I
Waste Class Name: Misc. waste organic chemicals

Waste Class: 331 I
Waste Class Name: Waste compressed gases including cylinders

---

89 **20 of 32** **WNW/86.0** **216.7 / -3.16**

Rexall Pharmacy Group Ltd.
505 Rymal Road East
Hamilton ON L8W 3X1

GEN

Generator No: ON6759402
SIC Code:
SIC Description:
Approval Years: As of Dec 2018
PO Box No:
Country: Canada
Status: Registered
Co Admin:
Choice of Contact:
Phone No Admin:
Contaminated Facility:
MHSW Facility:

Detail(s)

Waste Class: 261 A
Waste Class Name: Pharmaceuticals

Waste Class: 312 P
Waste Class Name: Pathological wastes

---

89 **21 of 32** **WNW/86.0** **216.7 / -3.16**

Rymal Square Family Dentists
5-505 Rymal Rd. E
hamilton ON L8W 3X1

GEN

Generator No: ON3343660
SIC Code:
SIC Description:
Approval Years: As of Dec 2018
PO Box No:
Country: Canada
Status: Registered
Co Admin:
Choice of Contact:
Phone No Admin:
Contaminated Facility:
MHSW Facility:

Detail(s)

Waste Class: 312 P
Waste Class Name: Pathological wastes

---

89 **22 of 32** **WNW/86.0** **216.7 / -3.16**

505 Rymal Rd
Hamilton ON NA

SPL

Ref No: 2404-AVMKL2
Year:
Incident Dt: 2018/02/03
Dt MOE Arvl on Scn:
Municipality No:
Nature of Damage:
Discharger Report:
Material Group:

MOE Reported Dt:	2018/02/03	**Health/Env Conseq:**	2 - Minor Environment
Dt Document Closed:	2018/02/13	**Agency Involved:**	
Site No:	1024-6CGMZ7		
Facility Name:			
MOE Response:	No		
Site County/District:	NA		
Site Geo Ref Meth:	NA		
Site District Office:	Hamilton - District		
Nearest Watercourse:			
Site Name:	505 Rymal Rd.		
Site Address:	505 Rymal Rd		
Site Region:	West Central		
Site Municipality:	Hamilton		
Site Lot:			
Site Conc:	NA		
Site Geo Ref Accu:	NA		
Site Map Datum:	NA		
Northing:	NA		
Easting:	NA		
Incident Cause:			
Incident Event:	Leak/Break		
Environment Impact:			
Nature of Impact:			
Contaminant Qty:	300 lb		
System Facility Address:			
Client Name:			
Client Type:			
Call Report Locatn Geodata:			
Contaminant Code:	38		
Contaminant Name:	REFRIGERANT GAS, N.O.S.		
Contaminant Limit 1:			
Contam Limit Freq 1:			
Contaminant UN No 1:	1078		
Receiving Medium:			
Receiving Environment:	Air		
Incident Reason:	Equipment Failure		
Incident Summary:	Food Basics: 300lbs R404A to atmosphere, repaired		
Activity Preceding Spill:			
Property 2nd Watershed:			
Property Tertiary Watershed:			
Sector Type:	Miscellaneous Industrial		
SAC Action Class:	Air Spills - Gases and Vapours		
Source Type:	Valve/Fitting/Piping		

89 | ***23 of 32*** | ***WNW/86.0*** | ***216.7 / -3.16*** | ***METRO ONTARIO INC O/A METRO/FOOD BASICS # 906
505 RYMAL ROAD EAST
HAMILTON ON L8W3Z1*** | ***PES***

Detail Licence No:		**Operator Box:**	
Licence No:	15182	**Operator Class:**	
Status:		**Operator No:**	
Approval Date:		**Operator Type:**	
Report Source:	Legacy Licenses (Excluding TS)	**Oper Area Code:**	905
Licence Type:	Limited Vendor	**Oper Phone No:**	
Licence Type Code:	23	**Operator Ext:**	
Licence Class:	01	**Operator Lot:**	
Licence Control:		**Oper Concession:**	
Latitude:		**Operator Region:**	
Longitude:		**Operator District:**	
Lot:		**Operator County:**	
Concession:		**Op Municipality:**	
Region:		**Post Office Box:**	
District:		**MOE District:**	

Map Key	Number of Records	Direction/ Distance (m)	Elev/Diff (m)	Site	DB
County:				**SWP Area Name:**	
Trade Name:					
PDF URL:					

89	24 of 32	WNW/86.0	216.7 / -3.16	**The Sherwin-Williams Company** **505 Rymal Road East Unit 7B** **Hamilton ON L8W 3X1**	GEN

Generator No: ON3111119
SIC Code:
SIC Description:
Approval Years: As of Jul 2020
PO Box No:
Country: Canada
Status: Registered
Co Admin:
Choice of Contact:
Phone No Admin:
Contaminated Facility:
MHSW Facility:

Detail(s)

Waste Class: 148 C
Waste Class Name: Misc. wastes and inorganic chemicals

Waste Class: 263 I
Waste Class Name: Misc. waste organic chemicals

Waste Class: 145 L
Waste Class Name: Wastes from the use of pigments, coatings and paints

Waste Class: 145 I
Waste Class Name: Wastes from the use of pigments, coatings and paints

Waste Class: 232 I
Waste Class Name: Polymeric resins

Waste Class: 331 I
Waste Class Name: Waste compressed gases including cylinders

89	25 of 32	WNW/86.0	216.7 / -3.16	**Rexall Pharmacy Group Ltd.** **505 Rymal Road East** **Hamilton ON L8W 3X1**	GEN

Generator No: ON6759402
SIC Code:
SIC Description:
Approval Years: As of Jul 2020
PO Box No:
Country: Canada
Status: Registered
Co Admin:
Choice of Contact:
Phone No Admin:
Contaminated Facility:
MHSW Facility:

Detail(s)

Waste Class: 261 A
Waste Class Name: Pharmaceuticals

Map Key	Number of Records	Direction/ Distance (m)	Elev/Diff (m)	Site	DB
Waste Class:		312 P			
Waste Class Name:		Pathological wastes			
89	26 of 32	WNW/86.0	216.7 / -3.16	**Rymal Square Family Dentists** **5-505 Rymal Rd. E** **hamilton ON L8W 3X1**	GEN
Generator No:		ON3343660			
SIC Code:					
SIC Description:					
Approval Years:		As of Jul 2020			
PO Box No:					
Country:		Canada			
Status:		Registered			
Co Admin:					
Choice of Contact:					
Phone No Admin:					
Contaminated Facility:					
MHSW Facility:					
Detail(s)					
Waste Class:		312 P			
Waste Class Name:		Pathological wastes			
89	27 of 32	WNW/86.0	216.7 / -3.16	**Rymal Square Family Dentists** **5-505 Rymal Rd. E** **hamilton ON L8W 3X1**	GEN
Generator No:		ON3343660			
SIC Code:					
SIC Description:					
Approval Years:		As of Nov 2021			
PO Box No:					
Country:		Canada			
Status:		Registered			
Co Admin:					
Choice of Contact:					
Phone No Admin:					
Contaminated Facility:					
MHSW Facility:					
Detail(s)					
Waste Class:		312 P			
Waste Class Name:		Pathological wastes			
89	28 of 32	WNW/86.0	216.7 / -3.16	**The Sherwin-Williams Company** **505 Rymal Road East Unit 7B** **Hamilton ON L8W 3X1**	GEN
Generator No:		ON3111119			
SIC Code:					
SIC Description:					
Approval Years:		As of Nov 2021			
PO Box No:					
Country:		Canada			
Status:		Registered			
Co Admin:					
Choice of Contact:					
Phone No Admin:					

Contaminated Facility:
MHSW Facility:

Detail(s)

Waste Class: 145 I
Waste Class Name: Wastes from the use of pigments, coatings and paints

Waste Class: 148 C
Waste Class Name: Misc. wastes and inorganic chemicals

Waste Class: 331 I
Waste Class Name: Waste compressed gases including cylinders

Waste Class: 145 L
Waste Class Name: Wastes from the use of pigments, coatings and paints

Waste Class: 232 I
Waste Class Name: Polymeric resins

Waste Class: 263 I
Waste Class Name: Misc. waste organic chemicals

---

89 | ***29 of 32*** | ***WNW/86.0*** | ***216.7 / -3.16*** | ***Rexall Pharmacy Group Ltd.***
505 Rymal Road East
Hamilton ON L8W 3X1 | ***GEN***

Generator No: ON6759402
SIC Code:
SIC Description:
Approval Years: As of Nov 2021
PO Box No:
Country: Canada
Status: Registered
Co Admin:
Choice of Contact:
Phone No Admin:
Contaminated Facility:
MHSW Facility:

Detail(s)

Waste Class: 261 A
Waste Class Name: Pharmaceuticals

Waste Class: 312 P
Waste Class Name: Pathological wastes

---

89 | ***30 of 32*** | ***WNW/86.0*** | ***216.7 / -3.16*** | ***Rymal Square Family Dentists***
5-505 Rymal Rd. E
hamilton ON L8W 3X1 | ***GEN***

Generator No: ON3343660
SIC Code:
SIC Description:
Approval Years: As of Oct 2022
PO Box No:
Country: Canada
Status: Registered
Co Admin:
Choice of Contact:
Phone No Admin:
Contaminated Facility:

Map Key	Number of Records	Direction/ Distance (m)	Elev/Diff (m)	Site	DB

MHSW Facility:

Detail(s)

Waste Class: 312 P
Waste Class Name: PATHOLOGICAL WASTES

---

89 | ***31 of 32*** | ***WNW/86.0*** | ***216.7 / -3.16*** | ***The Sherwin-Williams Company***
505 Rymal Road East Unit 7B
Hamilton ON L8W 3X1 | ***GEN***

Generator No: ON3111119
SIC Code:
SIC Description:
Approval Years: As of Oct 2022
PO Box No:
Country: Canada
Status: Registered
Co Admin:
Choice of Contact:
Phone No Admin:
Contaminated Facility:
MHSW Facility:

Detail(s)

Waste Class: 148 C
Waste Class Name: INORGANIC LABORATORY CHEMICALS

Waste Class: 263 I
Waste Class Name: ORGANIC LABORATORY CHEMICALS

Waste Class: 145 I
Waste Class Name: PAINT/PIGMENT/COATING RESIDUES

Waste Class: 145 L
Waste Class Name: PAINT/PIGMENT/COATING RESIDUES

Waste Class: 232 I
Waste Class Name: POLYMERIC RESINS

Waste Class: 331 I
Waste Class Name: WASTE COMPRESSED GASES

---

89 | ***32 of 32*** | ***WNW/86.0*** | ***216.7 / -3.16*** | ***Rexall Pharmacy Group Ltd.***
505 Rymal Road East
Hamilton ON L8W 3X1 | ***GEN***

Generator No: ON6759402
SIC Code:
SIC Description:
Approval Years: As of Oct 2022
PO Box No:
Country: Canada
Status: Registered
Co Admin:
Choice of Contact:
Phone No Admin:
Contaminated Facility:
MHSW Facility:

Detail(s)

Map Key	Number of Records	Direction/ Distance (m)	Elev/Diff (m)	Site	DB

Waste Class: 312 P
Waste Class Name: PATHOLOGICAL WASTES

Waste Class: 261 A
Waste Class Name: PHARMACEUTICALS

---

90 **1 of 9** **WNW/90.2** **225.4 / 5.52** **ZELLERS STORE #052 - SOUTH HAMILTON SQUARE**
1576 UPPER JAMES ST
HAMILTON ON L9B 1K3 **PES**

Detail Licence No:
Licence No:
Status:
Approval Date:
Report Source:
Licence Type: Limited Vendor
Licence Type Code: 23
Licence Class:
Licence Control:
Latitude:
Longitude:
Lot:
Concession:
Region:
District:
County:
Trade Name:
PDF URL:

Operator Box:
Operator Class:
Operator No:
Operator Type:
Oper Area Code:
Oper Phone No:
Operator Ext:
Operator Lot:
Oper Concession:
Operator Region:
Operator District:
Operator County:
Op Municipality:
Post Office Box:
MOE District:
SWP Area Name:

---

90 **2 of 9** **WNW/90.2** **225.4 / 5.52** **ZELLERS INC O/A ZELLERS STORE #052**
1576 UPPER JAMES ST
HAMILTON ON L9B1K3 **PES**

Detail Licence No:
Licence No:
Status:
Approval Date:
Report Source:
Licence Type: Vendor
Licence Type Code:
Licence Class:
Licence Control:
Latitude:
Longitude:
Lot:
Concession:
Region:
District:
County:
Trade Name:
PDF URL:

Operator Box:
Operator Class:
Operator No:
Operator Type:
Oper Area Code:
Oper Phone No:
Operator Ext:
Operator Lot:
Oper Concession:
Operator Region:
Operator District:
Operator County:
Op Municipality:
Post Office Box:
MOE District:
SWP Area Name:

---

90 **3 of 9** **WNW/90.2** **225.4 / 5.52** **TARGET CANADA CO. STORE# T3519**
1576 UPPER JAMES ST
HAMILTON ON L9B1K3 **PES**

Detail Licence No:
Licence No: 16359
Status:

Operator Box:
Operator Class:
Operator No:

Map Key	Number of Records	Direction/ Distance (m)	Elev/Diff (m)	Site	DB

Approval Date:		**Operator Type:**	
Report Source:	Legacy Licenses (Excluding TS)	**Oper Area Code:**	TBD
Licence Type:	Limited Vendor	**Oper Phone No:**	
Licence Type Code:	23	**Operator Ext:**	
Licence Class:	01	**Operator Lot:**	
Licence Control:		**Oper Concession:**	
Latitude:		**Operator Region:**	
Longitude:		**Operator District:**	
Lot:		**Operator County:**	
Concession:		**Op Municipality:**	
Region:		**Post Office Box:**	
District:		**MOE District:**	
County:		**SWP Area Name:**	
Trade Name:			
PDF URL:			

90	4 of 9	WNW/90.2	225.4 / 5.52	**Target Canada Co.** **1576 Upper James Street** **Hamilton ON**	GEN

Generator No:	ON9031500
SIC Code:	452112
SIC Description:	
Approval Years:	2013
PO Box No:	
Country:	
Status:	
Co Admin:	
Choice of Contact:	
Phone No Admin:	
Contaminated Facility:	
MHSW Facility:	

Detail(s)

Waste Class:	331
Waste Class Name:	WASTE COMPRESSED GASES
Waste Class:	261
Waste Class Name:	PHARMACEUTICALS
Waste Class:	212
Waste Class Name:	ALIPHATIC SOLVENTS
Waste Class:	269
Waste Class Name:	NON-HALOGENATED PESTICIDES
Waste Class:	146
Waste Class Name:	OTHER SPECIFIED INORGANICS
Waste Class:	148
Waste Class Name:	INORGANIC LABORATORY CHEMICALS
Waste Class:	122
Waste Class Name:	ALKALINE WASTES - OTHER METALS
Waste Class:	263
Waste Class Name:	ORGANIC LABORATORY CHEMICALS
Waste Class:	262
Waste Class Name:	DETERGENTS/SOAPS
Waste Class:	112

Waste Class Name: ACID WASTE - HEAVY METALS

Waste Class: 213
Waste Class Name: PETROLEUM DISTILLATES

Waste Class: 252
Waste Class Name: WASTE OILS & LUBRICANTS

Waste Class: 145
Waste Class Name: PAINT/PIGMENT/COATING RESIDUES

Waste Class: 242
Waste Class Name: HALOGENATED PESTICIDES

Waste Class: 312
Waste Class Name: PATHOLOGICAL WASTES

90	5 of 9	WNW/90.2	225.4 / 5.52	**Target Canada Co.** **1576 Upper James Street** **Hamilton ON L9B 1K3**	GEN

Generator No: ON9031500
SIC Code: 452112
SIC Description: 452112
Approval Years: 2015
PO Box No:
Country: Canada
Status:
Co Admin: Carolyn Bue
Choice of Contact: CO_OFFICIAL
Phone No Admin: 800-587-2228 Ext.
Contaminated Facility: No
MHSW Facility: No

Detail(s)

Waste Class: 262
Waste Class Name: DETERGENTS/SOAPS

Waste Class: 252
Waste Class Name: WASTE OILS & LUBRICANTS

Waste Class: 112
Waste Class Name: ACID WASTE - HEAVY METALS

Waste Class: 242
Waste Class Name: HALOGENATED PESTICIDES

Waste Class: 263
Waste Class Name: ORGANIC LABORATORY CHEMICALS

Waste Class: 261
Waste Class Name: PHARMACEUTICALS

Waste Class: 148
Waste Class Name: INORGANIC LABORATORY CHEMICALS

Waste Class: 145
Waste Class Name: PAINT/PIGMENT/COATING RESIDUES

Waste Class: 269
Waste Class Name: NON-HALOGENATED PESTICIDES

Waste Class: 122

Waste Class Name: ALKALINE WASTES - OTHER METALS

Waste Class: 212
Waste Class Name: ALIPHATIC SOLVENTS

Waste Class: 331
Waste Class Name: WASTE COMPRESSED GASES

Waste Class: 213
Waste Class Name: PETROLEUM DISTILLATES

Waste Class: 312
Waste Class Name: PATHOLOGICAL WASTES

Waste Class: 146
Waste Class Name: OTHER SPECIFIED INORGANICS

---

90 | **6 of 9** | **WNW/90.2** | **225.4 / 5.52** | **Target Canada Co.**
1576 Upper James Street
Hamilton ON L9B 1K3 | **GEN**

Generator No: ON9031500
SIC Code: 452112
SIC Description: 452112
Approval Years: 2014
PO Box No:
Country: Canada
Status:
Co Admin: Carolyn Bue
Choice of Contact: CO_OFFICIAL
Phone No Admin: 800-587-2228 Ext.
Contaminated Facility: No
MHSW Facility: No

Detail(s)

Waste Class: 213
Waste Class Name: PETROLEUM DISTILLATES

Waste Class: 263
Waste Class Name: ORGANIC LABORATORY CHEMICALS

Waste Class: 112
Waste Class Name: ACID WASTE - HEAVY METALS

Waste Class: 122
Waste Class Name: ALKALINE WASTES - OTHER METALS

Waste Class: 252
Waste Class Name: WASTE OILS & LUBRICANTS

Waste Class: 262
Waste Class Name: DETERGENTS/SOAPS

Waste Class: 331
Waste Class Name: WASTE COMPRESSED GASES

Waste Class: 148
Waste Class Name: INORGANIC LABORATORY CHEMICALS

Waste Class: 146
Waste Class Name: OTHER SPECIFIED INORGANICS

Waste Class: 312

Waste Class Name: PATHOLOGICAL WASTES

Waste Class: 145
Waste Class Name: PAINT/PIGMENT/COATING RESIDUES

Waste Class: 212
Waste Class Name: ALIPHATIC SOLVENTS

Waste Class: 261
Waste Class Name: PHARMACEUTICALS

Waste Class: 242
Waste Class Name: HALOGENATED PESTICIDES

Waste Class: 269
Waste Class Name: NON-HALOGENATED PESTICIDES

---

90 | **7 of 9** | **WNW/90.2** | **225.4 / 5.52** | **ZELLERS INC O/A ZELLERS STORE #052**
1576 UPPER JAMES ST
HAMILTON ON L9B1K3 | **PES**

Detail Licence No:
Licence No: 15426
Status:
Approval Date:
Report Source: Legacy Licenses (Excluding TS)
Licence Type: Limited Vendor
Licence Type Code: 23
Licence Class: 01
Licence Control:
Latitude:
Longitude:
Lot:
Concession:
Region:
District:
County:
Trade Name:
PDF URL:

Operator Box:
Operator Class:
Operator No:
Operator Type:
Oper Area Code: 905
Oper Phone No: 5474646
Operator Ext:
Operator Lot:
Oper Concession:
Operator Region:
Operator District:
Operator County:
Op Municipality:
Post Office Box:
MOE District:
SWP Area Name:

---

90 | **8 of 9** | **WNW/90.2** | **225.4 / 5.52** | **ZELLERS STORE #052 - SOUTH HAMILTON SQUARE**
1576 UPPER JAMES ST
HAMILTON ON L9B1K3 | **PES**

Detail Licence No:
Licence No: 12936
Status:
Approval Date:
Report Source: Legacy Licenses (Excluding TS)
Licence Type: Limited Vendor
Licence Type Code: 23
Licence Class: 01
Licence Control:
Latitude:
Longitude:
Lot:
Concession:
Region:
District:
County:
Trade Name:
PDF URL:

Operator Box:
Operator Class:
Operator No:
Operator Type:
Oper Area Code: 905
Oper Phone No: 5744646
Operator Ext:
Operator Lot:
Oper Concession:
Operator Region:
Operator District:
Operator County:
Op Municipality:
Post Office Box:
MOE District:
SWP Area Name:

Map Key	Number of Records	Direction/ Distance (m)	Elev/Diff (m)	Site	DB
90	9 of 9	WNW/90.2	225.4 / 5.52	ZELLERS INC. 1576 UPPER JAMES, SOUTH HAMILTON SQ. HAMILTON ON L9B1K3	PES

Detail Licence No:
Licence No: 10268
Status:
Approval Date:
Report Source: Legacy Licenses (Excluding TS)
Licence Type: Retail Vendor Class 03
Licence Type Code: 21
Licence Class: 03
Licence Control:
Latitude:
Longitude:
Lot:
Concession:
Region:
District:
County:
Trade Name:
PDF URL:

Operator Box:
Operator Class:
Operator No:
Operator Type:
Oper Area Code: 416
Oper Phone No: 5744646
Operator Ext:
Operator Lot:
Oper Concession:
Operator Region:
Operator District:
Operator County:
Op Municipality:
Post Office Box:
MOE District:
SWP Area Name:

Map Key	Number of Records	Direction/ Distance (m)	Elev/Diff (m)	Site	DB
91	1 of 2	E/92.7	217.8 / -2.00	PIPELINE HIT - 2" 632 EAGLEWOOD DRIVE,,HAMILTON,ON,L8W 3J8,CA ON	PINC

Incident Id:
Incident No: 1776668
Incident Reported Dt: 12/23/2015
Type: FS-Pipeline Incident
Status Code:
Tank Status: Pipeline Damage Reason Est
Task No:
Spills Action Centre:
Fuel Type:
Fuel Occurrence Tp:
Date of Occurrence:
Occurrence Start Dt:
Depth:
Customer Acct Name: PIPELINE HIT - 2"
Incident Address: 632 EAGLEWOOD DRIVE,,HAMILTON,ON,L8W 3J8,CA
Operation Type:
Pipeline Type:
Regulator Type:
Summary:
Reported By:
Affiliation:
Occurrence Desc:
Damage Reason:
Notes:

Pipe Material:
Fuel Category:
Health Impact:
Environment Impact:
Property Damage:
Service Interrupt:
Enforce Policy:
Public Relation:
Pipeline System:
PSIG:
Attribute Category:
Regulator Location:
Method Details:

Map Key	Number of Records	Direction/ Distance (m)	Elev/Diff (m)	Site	DB
91	2 of 2	E/92.7	217.8 / -2.00	Union Gas Limited 632 Eaglewood Drive Hamilton ON	SPL

Ref No: 4768-A5GNV5
Year:

Municipality No:
Nature of Damage:

Incident Dt:	12/23/2015	**Discharger Report:**	
Dt MOE Arvl on Scn:		**Material Group:**	
MOE Reported Dt:	12/23/2015	**Health/Env Conseq:**	
Dt Document Closed:		**Agency Involved:**	
Site No:	NA		
Facility Name:			
MOE Response:	No		
Site County/District:			
Site Geo Ref Meth:			
Site District Office:			
Nearest Watercourse:			
Site Name:	Union Gas<UNOFFICIAL>		
Site Address:	632 Eaglewood Drive		
Site Region:			
Site Municipality:	Hamilton		
Site Lot:			
Site Conc:			
Site Geo Ref Accu:			
Site Map Datum:			
Northing:			
Easting:			
Incident Cause:			
Incident Event:			
Environment Impact:			
Nature of Impact:			
Contaminant Qty:	0 other - see incident description		
System Facility Address:			
Client Name:	Union Gas Limited		
Client Type:			
Call Report Locatn Geodata:			
Contaminant Code:	35		
Contaminant Name:	NATURAL GAS (METHANE)		
Contaminant Limit 1:			
Contam Limit Freq 1:			
Contaminant UN No 1:			
Receiving Medium:			
Receiving Environment:			
Incident Reason:	Operator/Human Error		
Incident Summary:	TSSA/Union Gas: 2" gas main damaged		
Activity Preceding Spill:			
Property 2nd Watershed:			
Property Tertiary Watershed:			
Sector Type:	Unknown / N/A		
SAC Action Class:	TSSA - Fuel Safety Branch - Hydrocarbon Fuel Release/Spill		
Source Type:			

92	1 of 1	WNW/94.2	213.7 / -6.15	**Van-Del Contracting Ltd** **1620 Upper Wentworth** **Hamilton ON L9B 2W3**	GEN

Generator No:	ON7570355		
SIC Code:			
SIC Description:			
Approval Years:	As of Oct 2019		
PO Box No:			
Country:	Canada		
Status:	Registered		
Co Admin:			
Choice of Contact:			
Phone No Admin:			
Contaminated Facility:			
MHSW Facility:			

Map Key	Number of Records	Direction/ Distance (m)	Elev/Diff (m)	Site	DB

Detail(s)

Waste Class: 251 L
Waste Class Name: Waste oils/sludges (petroleum based)

---

93 | ***1 of 16*** | ***ESE/96.1*** | ***202.8 / -17.01*** | ***Bar Hydraulics Inc.*** ***1632 Upper Ottawa St*** ***Hamilton ON L8W 3P2*** | ***SCT***

Established: 01-JUL-89
Plant Size (ft²):
Employment:

--Details--
Description: Metal Valve Manufacturing
SIC/NAICS Code: 332910

---

93 | ***2 of 16*** | ***ESE/96.1*** | ***202.8 / -17.01*** | ***BAR HYDRAULICS*** ***1632 UPPER OTTAWA STREET*** ***HAMILTON ON L8W 3P2*** | ***GEN***

Generator No: ON1794901
SIC Code: 3081
SIC Description: MACHINE SHOP IND.
Approval Years: 96,97,98
PO Box No:
Country:
Status:
Co Admin:
Choice of Contact:
Phone No Admin:
Contaminated Facility:
MHSW Facility:

Detail(s)

Waste Class: 213
Waste Class Name: PETROLEUM DISTILLATES

Waste Class: 252
Waste Class Name: WASTE OILS & LUBRICANTS

---

93 | ***3 of 16*** | ***ESE/96.1*** | ***202.8 / -17.01*** | ***BAR HYDRAULICS INC.*** ***1632 UPPER OTTAWA STREET*** ***HAMILTON ON L8W 3P2*** | ***GEN***

Generator No: ON1794901
SIC Code: 3081
SIC Description: MACHINE SHOP IND.
Approval Years: 99,00,01
PO Box No:
Country:
Status:
Co Admin:
Choice of Contact:
Phone No Admin:
Contaminated Facility:
MHSW Facility:

Detail(s)

Map Key	Number of Records	Direction/ Distance (m)	Elev/Diff (m)	Site	DB

Waste Class: 213
Waste Class Name: PETROLEUM DISTILLATES

Waste Class: 252
Waste Class Name: WASTE OILS & LUBRICANTS

---

93 **4 of 16** **ESE/96.1** **202.8 / -17.01**

Bar Hydraulics Inc
1632 Upper Ottawa St.
Hamilton ON L8W 3P2

GEN

Generator No: ON8009748
SIC Code: 332710
SIC Description: Machine Shops
Approval Years: 06,07,08
PO Box No:
Country:
Status:
Co Admin:
Choice of Contact:
Phone No Admin:
Contaminated Facility:
MHSW Facility:

Detail(s)

Waste Class: 212
Waste Class Name: ALIPHATIC SOLVENTS

Waste Class: 252
Waste Class Name: WASTE OILS & LUBRICANTS

Waste Class: 253
Waste Class Name: EMULSIFIED OILS

---

93 **5 of 16** **ESE/96.1** **202.8 / -17.01**

Bar Hydraulics Inc
1632 Upper Ottawa St.
Hamilton ON L8W 3P2

GEN

Generator No: ON8009748
SIC Code: 332710
SIC Description: Machine Shops
Approval Years: 2009
PO Box No:
Country:
Status:
Co Admin:
Choice of Contact:
Phone No Admin:
Contaminated Facility:
MHSW Facility:

Detail(s)

Waste Class: 212
Waste Class Name: ALIPHATIC SOLVENTS

Waste Class: 252
Waste Class Name: WASTE OILS & LUBRICANTS

Waste Class: 253
Waste Class Name: EMULSIFIED OILS

Map Key	Number of Records	Direction/ Distance (m)	Elev/Diff (m)	Site	DB
93	6 of 16	ESE/96.1	202.8 / -17.01	Bar Hydraulics Inc 1632 Upper Ottawa St. Hamilton ON L8W 3P2	GEN

Generator No: ON8009748
SIC Code: 332710
SIC Description: Machine Shops
Approval Years: 2010
PO Box No:
Country:
Status:
Co Admin:
Choice of Contact:
Phone No Admin:
Contaminated Facility:
MHSW Facility:

Detail(s)

Waste Class: 252
Waste Class Name: WASTE OILS & LUBRICANTS

Waste Class: 253
Waste Class Name: EMULSIFIED OILS

Waste Class: 212
Waste Class Name: ALIPHATIC SOLVENTS

Map Key	Number of Records	Direction/ Distance (m)	Elev/Diff (m)	Site	DB
93	7 of 16	ESE/96.1	202.8 / -17.01	Bar Hydraulics Inc 1632 Upper Ottawa St. Hamilton ON L8W 3P2	GEN

Generator No: ON8009748
SIC Code: 332710
SIC Description: Machine Shops
Approval Years: 2011
PO Box No:
Country:
Status:
Co Admin:
Choice of Contact:
Phone No Admin:
Contaminated Facility:
MHSW Facility:

Detail(s)

Waste Class: 253
Waste Class Name: EMULSIFIED OILS

Waste Class: 212
Waste Class Name: ALIPHATIC SOLVENTS

Waste Class: 252
Waste Class Name: WASTE OILS & LUBRICANTS

Map Key	Number of Records	Direction/ Distance (m)	Elev/Diff (m)	Site	DB
93	8 of 16	ESE/96.1	202.8 / -17.01	Bar Hydraulics Inc 1632 Upper Ottawa St. Hamilton ON L8W 3P2	GEN

Generator No: ON8009748
SIC Code: 332710

SIC Description: Machine Shops
Approval Years: 2012
PO Box No:
Country:
Status:
Co Admin:
Choice of Contact:
Phone No Admin:
Contaminated Facility:
MHSW Facility:

Detail(s)

Waste Class: 252
Waste Class Name: WASTE OILS & LUBRICANTS

Waste Class: 212
Waste Class Name: ALIPHATIC SOLVENTS

Waste Class: 253
Waste Class Name: EMULSIFIED OILS

---

93 | ***9 of 16*** | ***ESE/96.1*** | ***202.8 / -17.01*** | ***Bar Hydraulics Inc***
1632 Upper Ottawa St.
Hamilton ON | ***GEN***

Generator No: ON8009748
SIC Code: 332710
SIC Description: MACHINE SHOPS
Approval Years: 2013
PO Box No:
Country:
Status:
Co Admin:
Choice of Contact:
Phone No Admin:
Contaminated Facility:
MHSW Facility:

Detail(s)

Waste Class: 212
Waste Class Name: ALIPHATIC SOLVENTS

Waste Class: 252
Waste Class Name: WASTE OILS & LUBRICANTS

Waste Class: 253
Waste Class Name: EMULSIFIED OILS

---

93 | ***10 of 16*** | ***ESE/96.1*** | ***202.8 / -17.01*** | ***Bar Hydraulics Inc***
1632 Upper Ottawa St.
Hamilton ON L8W 3P2 | ***GEN***

Generator No: ON8009748
SIC Code: 332710
SIC Description: MACHINE SHOPS
Approval Years: 2016
PO Box No:
Country: Canada
Status:
Co Admin: Elaine Giornofelice
Choice of Contact: CO_OFFICIAL

Phone No Admin: 905-385-2257 Ext.
Contaminated Facility: No
MHSW Facility: No

Detail(s)

Waste Class: 253
Waste Class Name: EMULSIFIED OILS

Waste Class: 212
Waste Class Name: ALIPHATIC SOLVENTS

Waste Class: 252
Waste Class Name: WASTE OILS & LUBRICANTS

---

93 | **11 of 16** | **ESE/96.1** | **202.8 / -17.01** | **Bar Hydraulics Inc**
1632 Upper Ottawa St.
Hamilton ON L8W 3P2 | **GEN**

Generator No: ON8009748
SIC Code: 332710
SIC Description: MACHINE SHOPS
Approval Years: 2015
PO Box No:
Country: Canada
Status:
Co Admin: Doreen Patton
Choice of Contact: CO_OFFICIAL
Phone No Admin: 905-385-2257 Ext.
Contaminated Facility: No
MHSW Facility: No

Detail(s)

Waste Class: 212
Waste Class Name: ALIPHATIC SOLVENTS

Waste Class: 253
Waste Class Name: EMULSIFIED OILS

Waste Class: 252
Waste Class Name: WASTE OILS & LUBRICANTS

---

93 | **12 of 16** | **ESE/96.1** | **202.8 / -17.01** | **Bar Hydraulics Inc**
1632 Upper Ottawa St.
Hamilton ON L8W 3P2 | **GEN**

Generator No: ON8009748
SIC Code: 332710
SIC Description: MACHINE SHOPS
Approval Years: 2014
PO Box No:
Country: Canada
Status:
Co Admin: Doreen Patton
Choice of Contact: CO_OFFICIAL
Phone No Admin: 905-385-2257 Ext.
Contaminated Facility: No
MHSW Facility: No

Detail(s)

Waste Class: 212
Waste Class Name: ALIPHATIC SOLVENTS

Waste Class: 253
Waste Class Name: EMULSIFIED OILS

Waste Class: 252
Waste Class Name: WASTE OILS & LUBRICANTS

---

93 | **13 of 16** | **ESE/96.1** | **202.8 / -17.01** | **Bar Hydraulics Inc**
1632 Upper Ottawa St.
Hamilton ON L8W 3P2 | **GEN**

Generator No: ON8009748
SIC Code:
SIC Description:
Approval Years: As of Dec 2018
PO Box No:
Country: Canada
Status: Registered
Co Admin:
Choice of Contact:
Phone No Admin:
Contaminated Facility:
MHSW Facility:

Detail(s)

Waste Class: 212 L
Waste Class Name: Aliphatic solvents and residues

Waste Class: 252 L
Waste Class Name: Waste crankcase oils and lubricants

Waste Class: 253 L
Waste Class Name: Emulsified oils

---

93 | **14 of 16** | **ESE/96.1** | **202.8 / -17.01** | **Bar Hydraulics Inc**
1632 Upper Ottawa St.
Hamilton ON L8W 3P2 | **GEN**

Generator No: ON8009748
SIC Code:
SIC Description:
Approval Years: As of Jul 2020
PO Box No:
Country: Canada
Status: Registered
Co Admin:
Choice of Contact:
Phone No Admin:
Contaminated Facility:
MHSW Facility:

Detail(s)

Waste Class: 252 L
Waste Class Name: Waste crankcase oils and lubricants

Waste Class: 212 L
Waste Class Name: Aliphatic solvents and residues

Waste Class: 253 L

Map Key	Number of Records	Direction/ Distance (m)	Elev/Diff (m)	Site	DB
Waste Class Name:		Emulsified oils			
93	15 of 16	ESE/96.1	202.8 / -17.01	Bar Hydraulics Inc 1632 Upper Ottawa St. Hamilton ON L8W 3P2	GEN
Generator No:		ON8009748			
SIC Code:					
SIC Description:					
Approval Years:		As of Nov 2021			
PO Box No:					
Country:		Canada			
Status:		Registered			
Co Admin:					
Choice of Contact:					
Phone No Admin:					
Contaminated Facility:					
MHSW Facility:					
Detail(s)					
Waste Class:		252 L			
Waste Class Name:		Waste crankcase oils and lubricants			
Waste Class:		253 L			
Waste Class Name:		Emulsified oils			
Waste Class:		212 L			
Waste Class Name:		Aliphatic solvents and residues			
93	16 of 16	ESE/96.1	202.8 / -17.01	Bar Hydraulics Inc 1632 Upper Ottawa St. Hamilton ON L8W 3P2	GEN
Generator No:		ON8009748			
SIC Code:					
SIC Description:					
Approval Years:		As of Oct 2022			
PO Box No:					
Country:		Canada			
Status:		Registered			
Co Admin:					
Choice of Contact:					
Phone No Admin:					
Contaminated Facility:					
MHSW Facility:					
Detail(s)					
Waste Class:		252 L			
Waste Class Name:		WASTE OILS & LUBRICANTS			
Waste Class:		212 L			
Waste Class Name:		ALIPHATIC SOLVENTS			
Waste Class:		253 L			
Waste Class Name:		EMULSIFIED OILS			
94	1 of 1	WNW/96.2	214.1 / -5.76	QUILTED CANADIAN COMFORTS 1685 UPPER WELLINGTON ST HAMILTON ON L9B 1P1	SCT

Established: 1993
Plant Size (ft²):
Employment: 1

--Details--
Description: PLEATING, STITCHING, & TUCKING FOR THE TRADE
SIC/NAICS Code: 2395

---

95 | ***1 of 1*** | ***WNW/96.4*** | ***225.2 / 5.36*** | ***ESTATE OF BRIAN AND MARGARET MORISON 1655 UPPER JAMES ROAD HAMILTON ON L9B2J1*** | ***GEN***

Generator No: ON2645035
SIC Code: 541990
SIC Description: ALL OTHER PROFESSIONAL, SCIENTIFIC AND TECHNICAL SERVICES
Approval Years: 2015
PO Box No:
Country: Canada
Status:
Co Admin:
Choice of Contact: CO_OFFICIAL
Phone No Admin:
Contaminated Facility: No
MHSW Facility: No

Detail(s)

Waste Class: 150
Waste Class Name: INERT INORGANIC WASTES

---

96 | ***1 of 3*** | ***E/96.9*** | ***215.8 / -4.00*** | ***Hamilton Street Railway Company across from 1616 Upper Gage Ave. Hamilton ON*** | ***SPL***

Ref No: 4755-88HV64
Year:
Incident Dt:
Dt MOE Arvl on Scn:
MOE Reported Dt: 8/20/2010
Dt Document Closed:
Site No:
Facility Name:
MOE Response: Planned Field Response
Site County/District:
Site Geo Ref Meth:
Site District Office:
Nearest Watercourse:
Site Name: catch basin <UNOFFICIAL>
Site Address:
Site Region:
Site Municipality:
Site Lot:
Site Conc:
Site Geo Ref Accu:
Site Map Datum:
Northing:
Easting:
Incident Cause: Container Leak (Fuel Tank Barrels)
Incident Event:
Environment Impact: Not Anticipated
Nature of Impact:
Contaminant Qty: 0 other - see incident description

Municipality No:
Nature of Damage:
Discharger Report:
Material Group:
Health/Env Conseq:
Agency Involved:

System Facility Address:
Client Name:
Client Type:
Call Report Locatn Geodata:
Contaminant Code: n/a
Contaminant Name: Ethylene glycol
Contaminant Limit 1:
Contam Limit Freq 1:
Contaminant UN No 1:
Receiving Medium:
Receiving Environment:
Incident Reason: Equipment Failure
Incident Summary: Hamilton City Bus - anti-freeze to catch basin.
Activity Preceding Spill:
Property 2nd Watershed:
Property Tertiary Watershed:
Sector Type: Motor Vehicle
SAC Action Class: Pollution Incident Reports (PIRs) and ¿Other¿ calls
Source Type:

---

96 ***2 of 3*** ***E/96.9*** ***215.8 / -4.00*** ***THRESHOLD SCHOOL OF BUILDING*** ***PINC***
1616 UPPER GAGE AVE,UNIT 20,HAMILTON,ON,
L8W 1E7,CA
ON

Incident Id:
Incident No: 1687696
Incident Reported Dt: 7/23/2015
Type: FS-Pipeline Incident
Status Code:
Tank Status: Pipeline Damage Reason Est
Task No:
Spills Action Centre:
Fuel Type:
Fuel Occurrence Tp:
Date of Occurrence:
Occurrence Start Dt:
Depth:
Customer Acct Name: THRESHOLD SCHOOL OF BUILDING
Incident Address: 1616 UPPER GAGE AVE,UNIT 20,HAMILTON,ON,L8W 1E7,CA
Operation Type:
Pipeline Type:
Regulator Type:
Summary:
Reported By:
Affiliation:
Occurrence Desc:
Damage Reason:
Notes:

Pipe Material:
Fuel Category:
Health Impact:
Environment Impact:
Property Damage:
Service Interrupt:
Enforce Policy:
Public Relation:
Pipeline System:
PSIG:
Attribute Category:
Regulator Location:
Method Details:

---

96 ***3 of 3*** ***E/96.9*** ***215.8 / -4.00*** ***Union Gas Limited*** ***SPL***
1616 Upper Gage Ave unit 20
Hamilton ON

Ref No: 6488-9YNRQE
Year:
Incident Dt: 7/22/2015
Dt MOE Arvl on Scn:
MOE Reported Dt: 7/22/2015
Dt Document Closed: 10/3/2015
Site No: NA
Facility Name:

Municipality No:
Nature of Damage:
Discharger Report:
Material Group:
Health/Env Conseq:
Agency Involved:

MOE Response:	No
Site County/District:	
Site Geo Ref Meth:	
Site District Office:	
Nearest Watercourse:	
Site Name:	Residential<UNOFFICIAL>
Site Address:	1616 Upper Gage Ave unit 20
Site Region:	
Site Municipality:	Hamilton
Site Lot:	
Site Conc:	
Site Geo Ref Accu:	
Site Map Datum:	
Northing:	
Easting:	
Incident Cause:	
Incident Event:	
Environment Impact:	
Nature of Impact:	
Contaminant Qty:	0 other - see incident description
System Facility Address:	
Client Name:	Union Gas Limited
Client Type:	
Call Report Locatn Geodata:	
Contaminant Code:	35
Contaminant Name:	NATURAL GAS (METHANE)
Contaminant Limit 1:	
Contam Limit Freq 1:	
Contaminant UN No 1:	
Receiving Medium:	
Receiving Environment:	
Incident Reason:	Operator/Human Error
Incident Summary:	TSSA: Half inch line strike, made safe
Activity Preceding Spill:	
Property 2nd Watershed:	
Property Tertiary Watershed:	
Sector Type:	Miscellaneous Industrial
SAC Action Class:	TSSA - Fuel Safety Branch - Hydrocarbon Fuel Release/Spill
Source Type:	

97	***1 of 1***	***ESE/97.0***	***195.8 / -24.00***	***Stantec Consulting Ltd.*** ***1400 Rymal Road East*** ***Hamilton ON L8W 3N9***	***GEN***

Generator No:	ON7817322
SIC Code:	541380
SIC Description:	Testing Laboratories
Approval Years:	05
PO Box No:	
Country:	
Status:	
Co Admin:	
Choice of Contact:	
Phone No Admin:	
Contaminated Facility:	
MHSW Facility:	

Detail(s)

Waste Class:	148
Waste Class Name:	INORGANIC LABORATORY CHEMICALS
Waste Class:	263

Map Key	Number of Records	Direction/ Distance (m)	Elev/Diff (m)	Site	DB

Waste Class Name: ORGANIC LABORATORY CHEMICALS

---

98 | 1 of 13 | W/97.0 | 226.7 / 6.84 | **TARGET FOOD STORES**
1660 UPPER JAMES
HAMILTON ON L9B1K5 | PRT

Location ID: 6059
Type: retail
Expiry Date: 1996-04-30
Capacity (L): 19798
Licence #: 0055088001

---

98 | 2 of 13 | W/97.0 | 226.7 / 6.84 | **Alimentation Couche-Tard**
1660 Upper James Road
Hamilton ON L9B 1K5 | GEN

Generator No: ON3032259
SIC Code: 412110
SIC Description: Petroleum Product Wholesaler-Distributors
Approval Years: 06
PO Box No:
Country:
Status:
Co Admin:
Choice of Contact:
Phone No Admin:
Contaminated Facility:
MHSW Facility:

Detail(s)

Waste Class: 221
Waste Class Name: LIGHT FUELS

Waste Class: 251
Waste Class Name: OIL SKIMMINGS & SLUDGES

---

98 | 3 of 13 | W/97.0 | 226.7 / 6.84 | **MAC'S CONVENIENCE STORES INC****
1660 UPPER JAMES
HAMILTON ON | DTNK

Delisted Expired Fuel Safety Facilities

Instance No: 31007042
Status: EXPIRED
Instance ID: 291741
Instance Type: FS Facility
Instance Creation Dt:
Instance Install Dt:
Item Description:
Manufacturer:
Model:
Serial No:
ULC Standard:
Quantity:
Unit of Measure:
Overfill Prot Type:
Creation Date:
Next Periodic Str DT:

Expired Date:
Max Hazard Rank:
Facility Location:
Facility Type:
Fuel Type 2:
Fuel Type 3:
Panam Related:
Panam Venue Nm:
External Identifier:
Item:
Piping Steel:
Piping Galvanized:
Tank Single Wall St:
Piping Underground:
Tank Underground:
Source:

Map Key	Number of Records	Direction/ Distance (m)	Elev/Diff (m)	Site	DB

TSSA Base Sched Cycle 2:
TSSAMax Hazard Rank 1:
TSSA Risk Based Periodic Yn:
TSSA Volume of Directives:
TSSA Periodic Exempt:
TSSA Statutory Interval:
TSSA Recd Insp Interva:
TSSA Recd Tolerance:
TSSA Program Area:
TSSA Program Area 2:
Description: FS Cylinder Exchange
Original Source: EXP
Record Date: Up to Mar 2012

---

98 ***4 of 13*** ***W/97.0*** ***226.7 / 6.84*** ***MAC'S CONVENIENCE STORES INC*****
1660 UPPER JAMES
HAMILTON ON L9B 1K5 ***DTNK***

Delisted Expired Fuel Safety Facilities

Instance No: 9805423
Status: EXPIRED
Instance ID:
Instance Type: FS Facility
Instance Creation Dt:
Instance Install Dt:
Item Description:
Manufacturer:
Model:
Serial No:
ULC Standard:
Quantity:
Unit of Measure:
Overfill Prot Type:
Creation Date:
Next Periodic Str DT:
TSSA Base Sched Cycle 2:
TSSAMax Hazard Rank 1:
TSSA Risk Based Periodic Yn:
TSSA Volume of Directives:
TSSA Periodic Exempt:
TSSA Statutory Interval:
TSSA Recd Insp Interva:
TSSA Recd Tolerance:
TSSA Program Area:
TSSA Program Area 2:
Description:
Original Source: EXP
Record Date: Up to May 2013

Expired Date: 4/2/1999
Max Hazard Rank:
Facility Location:
Facility Type:
Fuel Type 2:
Fuel Type 3:
Panam Related:
Panam Venue Nm:
External Identifier:
Item:
Piping Steel:
Piping Galvanized:
Tank Single Wall St:
Piping Underground:
Tank Underground:
Source:

---

98 ***5 of 13*** ***W/97.0*** ***226.7 / 6.84*** ***MAC'S CONVENIENCE STORES INC*****
1660 UPPER JAMES
HAMILTON ON ***DTNK***

Delisted Expired Fuel Safety Facilities

Instance No: 11357561
Status: EXPIRED
Instance ID: 79722

Expired Date:
Max Hazard Rank:
Facility Location:

Instance Type:	FS Piping	**Facility Type:**	
Instance Creation Dt:		**Fuel Type 2:**	
Instance Install Dt:		**Fuel Type 3:**	
Item Description:		**Panam Related:**	
Manufacturer:		**Panam Venue Nm:**	
Model:		**External Identifier:**	
Serial No:		**Item:**	
ULC Standard:		**Piping Steel:**	
Quantity:		**Piping Galvanized:**	
Unit of Measure:		**Tank Single Wall St:**	
Overfill Prot Type:		**Piping Underground:**	
Creation Date:		**Tank Underground:**	
Next Periodic Str DT:		**Source:**	
TSSA Base Sched Cycle 2:			
TSSAMax Hazard Rank 1:			
TSSA Risk Based Periodic Yn:			
TSSA Volume of Directives:			
TSSA Periodic Exempt:			
TSSA Statutory Interval:			
TSSA Recd Insp Interva:			
TSSA Recd Tolerance:			
TSSA Program Area:			
TSSA Program Area 2:			
Description:	FS Piping		
Original Source:	EXP		
Record Date:	Up to Mar 2012		

98	6 of 13	W/97.0	226.7 / 6.84	**MAC'S CONVENIENCE STORES INC** **1660 UPPER JAMES HAMILTON L9B 1K5 ON CA** **ON**	DTNK

Delisted Expired Fuel Safety Facilities

Instance No:	10782281	**Expired Date:**	
Status:	EXPIRED	**Max Hazard Rank:**	NULL
Instance ID:		**Facility Location:**	1660 UPPER JAMES HAMILTON L9B 1K5 ON CA
Instance Type:		**Facility Type:**	FS LIQUID FUEL TANK
Instance Creation Dt:	10/2/1989	**Fuel Type 2:**	NULL
Instance Install Dt:	10/2/1989	**Fuel Type 3:**	NULL
Item Description:	FS Liquid Fuel Tank	**Panam Related:**	NULL
Manufacturer:	NULL	**Panam Venue Nm:**	NULL
Model:	NULL	**External Identifier:**	NULL
Serial No:	NULL	**Item:**	
ULC Standard:	NULL	**Piping Steel:**	
Quantity:	1	**Piping Galvanized:**	
Unit of Measure:	EA	**Tank Single Wall St:**	
Overfill Prot Type:	NULL	**Piping Underground:**	
Creation Date:	7/5/2009 1:20:58 AM	**Tank Underground:**	
Next Periodic Str DT:	NULL	**Source:**	FS Liquid Fuel Tank
TSSA Base Sched Cycle 2:	NULL		
TSSAMax Hazard Rank 1:	NULL		
TSSA Risk Based Periodic Yn:	NULL		
TSSA Volume of Directives:	NULL		
TSSA Periodic Exempt:	NULL		
TSSA Statutory Interval:	NULL		
TSSA Recd Insp Interva:	NULL		
TSSA Recd Tolerance:	NULL		
TSSA Program Area:	NULL		
TSSA Program Area 2:	NULL		
Description:	CONVERSION RECORDS FOR LICENCED ACCOUNTS		
Original Source:	EXP		

Map Key	Number of Records	Direction/ Distance (m)	Elev/Diff (m)	Site	DB
Record Date:		31-JUL-2020			

98	7 of 13	W/97.0	226.7 / 6.84	MAC'S CONVENIENCE STORES INC 1660 UPPER JAMES HAMILTON L9B 1K5 ON CA ON	DTNK

Delisted Expired Fuel Safety Facilities

Instance No:	11357530	**Expired Date:**	
Status:	EXPIRED	**Max Hazard Rank:**	NULL
Instance ID:		**Facility Location:**	1660 UPPER JAMES HAMILTON L9B 1K5 ON CA
Instance Type:		**Facility Type:**	FS LIQUID FUEL TANK
Instance Creation Dt:	10/2/1989	**Fuel Type 2:**	NULL
Instance Install Dt:	10/2/1989	**Fuel Type 3:**	NULL
Item Description:	FS Liquid Fuel Tank	**Panam Related:**	NULL
Manufacturer:	NULL	**Panam Venue Nm:**	NULL
Model:	NULL	**External Identifier:**	NULL
Serial No:	NULL	**Item:**	
ULC Standard:	NULL	**Piping Steel:**	
Quantity:	1	**Piping Galvanized:**	
Unit of Measure:	EA	**Tank Single Wall St:**	
Overfill Prot Type:	NULL	**Piping Underground:**	
Creation Date:	7/5/2009 1:24:51 AM	**Tank Underground:**	
Next Periodic Str DT:	NULL	**Source:**	FS Liquid Fuel Tank
TSSA Base Sched Cycle 2:	NULL		
TSSAMax Hazard Rank 1:	NULL		
TSSA Risk Based Periodic Yn:	NULL		
TSSA Volume of Directives:	NULL		
TSSA Periodic Exempt:	NULL		
TSSA Statutory Interval:	NULL		
TSSA Recd Insp Interva:	NULL		
TSSA Recd Tolerance:	NULL		
TSSA Program Area:	NULL		
TSSA Program Area 2:	NULL		
Description:	CONVERSION RECORDS FOR LICENCED ACCOUNTS		
Original Source:	EXP		
Record Date:	31-JUL-2020		

98	8 of 13	W/97.0	226.7 / 6.84	MAC'S CONVENIENCE STORES INC 1660 UPPER JAMES HAMILTON L9B 1K5 ON CA ON	DTNK

Delisted Expired Fuel Safety Facilities

Instance No:	11357508	**Expired Date:**	
Status:	EXPIRED	**Max Hazard Rank:**	NULL
Instance ID:		**Facility Location:**	1660 UPPER JAMES HAMILTON L9B 1K5 ON CA
Instance Type:		**Facility Type:**	FS LIQUID FUEL TANK
Instance Creation Dt:	10/2/1989	**Fuel Type 2:**	NULL
Instance Install Dt:	10/2/1989	**Fuel Type 3:**	NULL
Item Description:	FS Liquid Fuel Tank	**Panam Related:**	NULL
Manufacturer:	NULL	**Panam Venue Nm:**	NULL
Model:	NULL	**External Identifier:**	NULL
Serial No:	NULL	**Item:**	
ULC Standard:	NULL	**Piping Steel:**	
Quantity:	1	**Piping Galvanized:**	
Unit of Measure:	EA	**Tank Single Wall St:**	

Map Key	Number of Records	Direction/ Distance (m)	Elev/Diff (m)	Site	DB

Overfill Prot Type:	NULL	**Piping Underground:**	
Creation Date:	7/5/2009 1:24:55 AM	**Tank Underground:**	
Next Periodic Str DT:	NULL	**Source:**	FS Liquid Fuel Tank
TSSA Base Sched Cycle 2:	NULL		
TSSAMax Hazard Rank 1:	NULL		
TSSA Risk Based Periodic Yn:	NULL		
TSSA Volume of Directives:	NULL		
TSSA Periodic Exempt:	NULL		
TSSA Statutory Interval:	NULL		
TSSA Recd Insp Interva:	NULL		
TSSA Recd Tolerance:	NULL		
TSSA Program Area:	NULL		
TSSA Program Area 2:	NULL		
Description:	CONVERSION RECORDS FOR LICENCED ACCOUNTS		
Original Source:	EXP		
Record Date:	31-JUL-2020		

98	9 of 13	W/97.0	226.7 / 6.84	**MAC'S CONVENIENCE STORES INC** **1660 UPPER JAMES HAMILTON L9B 1K5 ON CA** **ON**	DTNK

Delisted Expired Fuel Safety Facilities

Instance No:	11357546	**Expired Date:**	
Status:	EXPIRED	**Max Hazard Rank:**	NULL
Instance ID:		**Facility Location:**	1660 UPPER JAMES HAMILTON L9B 1K5 ON CA
Instance Type:		**Facility Type:**	FS LIQUID FUEL TANK
Instance Creation Dt:	10/2/1989	**Fuel Type 2:**	NULL
Instance Install Dt:	10/2/1989	**Fuel Type 3:**	NULL
Item Description:	FS Liquid Fuel Tank	**Panam Related:**	NULL
Manufacturer:	NULL	**Panam Venue Nm:**	NULL
Model:	NULL	**External Identifier:**	NULL
Serial No:	NULL	**Item:**	
ULC Standard:	NULL	**Piping Steel:**	
Quantity:	1	**Piping Galvanized:**	
Unit of Measure:	EA	**Tank Single Wall St:**	
Overfill Prot Type:	NULL	**Piping Underground:**	
Creation Date:	7/5/2009 1:24:56 AM	**Tank Underground:**	
Next Periodic Str DT:	NULL	**Source:**	FS Liquid Fuel Tank
TSSA Base Sched Cycle 2:	NULL		
TSSAMax Hazard Rank 1:	NULL		
TSSA Risk Based Periodic Yn:	NULL		
TSSA Volume of Directives:	NULL		
TSSA Periodic Exempt:	NULL		
TSSA Statutory Interval:	NULL		
TSSA Recd Insp Interva:	NULL		
TSSA Recd Tolerance:	NULL		
TSSA Program Area:	NULL		
TSSA Program Area 2:	NULL		
Description:	CONVERSION RECORDS FOR LICENCED ACCOUNTS		
Original Source:	EXP		
Record Date:	31-JUL-2020		

98	10 of 13	W/97.0	226.7 / 6.84	**MAC'S CONVENIENCE STORES INC** **1660 UPPER JAMES ST HAMILTON L9B 1K5 ON CA** **ON**	FST

Instance No:	11357508	**Manufacturer:**	
Status:		**Serial No:**	

Map Key	Number of Records	Direction/ Distance (m)	Elev/Diff (m)	Site	DB

Cont Name:		**Ulc Standard:**	
Instance Type:		**Quantity:**	
Item:		**Unit of Measure:**	
Item Description:	FS Liquid Fuel Tank	**Fuel Type:**	Gasoline
Tank Type:	Liquid Fuel Single Wall UST	**Fuel Type2:**	NULL
Install Date:	10/2/1989	**Fuel Type3:**	NULL
Install Year:	1987	**Piping Steel:**	
Years in Service:		**Piping Galvanized:**	
Model:	NULL	**Tanks Single Wall St:**	
Description:		**Piping Underground:**	
Capacity:	22700	**No Underground:**	
Tank Material:	Fiberglass (FRP)	**Panam Related:**	
Corrosion Protect:	Fiberglass	**Panam Venue:**	
Overfill Protect:			
Facility Type:	FS Liquid Fuel Tank		
Parent Facility Type:			
Facility Location:			
Device Installed Location:	1660 UPPER JAMES ST HAMILTON L9B 1K5 ON CA		

Liquid Fuel Tank Details

Overfill Protection:	
Owner Account Name:	MAC'S CONVENIENCE STORES INC
Item:	FS LIQUID FUEL TANK

98	***11 of 13***	***W/97.0***	***226.7 / 6.84***	***MAC'S CONVENIENCE STORES INC*** ***1660 UPPER JAMES ST HAMILTON L9B 1K5 ON CA*** ***ON***	***FST***

Instance No:	11357546	**Manufacturer:**	
Status:		**Serial No:**	
Cont Name:		**Ulc Standard:**	
Instance Type:		**Quantity:**	
Item:		**Unit of Measure:**	
Item Description:	FS Liquid Fuel Tank	**Fuel Type:**	Gasoline
Tank Type:	Liquid Fuel Single Wall UST	**Fuel Type2:**	NULL
Install Date:	10/2/1989	**Fuel Type3:**	NULL
Install Year:	1987	**Piping Steel:**	
Years in Service:		**Piping Galvanized:**	
Model:	NULL	**Tanks Single Wall St:**	
Description:		**Piping Underground:**	
Capacity:	22700	**No Underground:**	
Tank Material:	Fiberglass (FRP)	**Panam Related:**	
Corrosion Protect:	Fiberglass	**Panam Venue:**	
Overfill Protect:			
Facility Type:	FS Liquid Fuel Tank		
Parent Facility Type:			
Facility Location:			
Device Installed Location:	1660 UPPER JAMES ST HAMILTON L9B 1K5 ON CA		

Liquid Fuel Tank Details

Overfill Protection:	
Owner Account Name:	MAC'S CONVENIENCE STORES INC
Item:	FS LIQUID FUEL TANK

98	***12 of 13***	***W/97.0***	***226.7 / 6.84***	***MAC'S CONVENIENCE STORES INC*** ***1660 UPPER JAMES ST HAMILTON L9B 1K5 ON CA*** ***ON***	***FST***

Instance No:	11357530	**Manufacturer:**	

Status:		**Serial No:**	
Cont Name:		**Ulc Standard:**	
Instance Type:		**Quantity:**	
Item:		**Unit of Measure:**	
Item Description:	FS Liquid Fuel Tank	**Fuel Type:**	Gasoline
Tank Type:	Liquid Fuel Single Wall UST	**Fuel Type2:**	NULL
Install Date:	10/2/1989	**Fuel Type3:**	NULL
Install Year:	1987	**Piping Steel:**	
Years in Service:		**Piping Galvanized:**	
Model:	NULL	**Tanks Single Wall St:**	
Description:		**Piping Underground:**	
Capacity:	22700	**No Underground:**	
Tank Material:	Fiberglass (FRP)	**Panam Related:**	
Corrosion Protect:	Fiberglass	**Panam Venue:**	
Overfill Protect:			
Facility Type:	FS Liquid Fuel Tank		
Parent Facility Type:			
Facility Location:			
Device Installed Location:	1660 UPPER JAMES ST HAMILTON L9B 1K5 ON CA		

Liquid Fuel Tank Details

Overfill Protection:	
Owner Account Name:	MAC'S CONVENIENCE STORES INC
Item:	FS LIQUID FUEL TANK

---

98 | ***13 of 13*** | ***W/97.0*** | ***226.7 / 6.84*** | ***MAC'S CONVENIENCE STORES INC***
1660 UPPER JAMES ST HAMILTON L9B 1K5 ON CA
ON | ***FST***

Instance No:	10782281	**Manufacturer:**	
Status:		**Serial No:**	
Cont Name:		**Ulc Standard:**	
Instance Type:		**Quantity:**	
Item:		**Unit of Measure:**	
Item Description:	FS Liquid Fuel Tank	**Fuel Type:**	Gasoline
Tank Type:	Liquid Fuel Single Wall UST	**Fuel Type2:**	NULL
Install Date:	10/2/1989	**Fuel Type3:**	NULL
Install Year:	1987	**Piping Steel:**	
Years in Service:		**Piping Galvanized:**	
Model:	NULL	**Tanks Single Wall St:**	
Description:		**Piping Underground:**	
Capacity:	22700	**No Underground:**	
Tank Material:	Fiberglass (FRP)	**Panam Related:**	
Corrosion Protect:	Fiberglass	**Panam Venue:**	
Overfill Protect:			
Facility Type:	FS Liquid Fuel Tank		
Parent Facility Type:			
Facility Location:			
Device Installed Location:	1660 UPPER JAMES ST HAMILTON L9B 1K5 ON CA		

Liquid Fuel Tank Details

Overfill Protection:	
Owner Account Name:	MAC'S CONVENIENCE STORES INC
Item:	FS LIQUID FUEL TANK

---

99 | ***1 of 22*** | ***E/98.3*** | ***198.8 / -21.02*** | ***L. J. FRAME & CHASSIS LTD.***
120 LANCING DR UNIT 5
HAMILTON ON L8W 3A1 | ***SCT***

Established:	1988

Map Key	Number of Records	Direction/ Distance (m)	Elev/Diff (m)	Site	DB

Plant Size (ft²): 0
Employment: 1

--Details--
Description: MOTOR VEHICLES AND PASSENGER CAR BODIES
SIC/NAICS Code: 3711

---

99 | **2 of 22** | **E/98.3** | **198.8 / -21.02** | **EMBREE SIGN SYSTEMS**
120 LANCING DR UNIT 3
HAMILTON ON L8W 3A1 | **SCT**

Established: 1989
Plant Size (ft²): 0
Employment: 5

--Details--
Description: SIGNS AND ADVERTISING SPECIALTIES
SIC/NAICS Code: 3993

Description: MANUFACTURING INDUSTRIES, NOT ELSEWHERE CLASSIFIED
SIC/NAICS Code: 3999

Description: Sign Manufacturing
SIC/NAICS Code: 339950

Description: All Other Miscellaneous Manufacturing
SIC/NAICS Code: 339990

---

99 | **3 of 22** | **E/98.3** | **198.8 / -21.02** | **HOT OFF THE PRESS PRINTING**
120 LANCING DR
HAMILTON ON L8W 3A1 | **SCT**

Established: 1987
Plant Size (ft²): 0
Employment: 4

--Details--
Description: MISCELLANEOUS PUBLISHING
SIC/NAICS Code: 2741

Description: COMMERCIAL PRINTING, LITHOGRAPHIC
SIC/NAICS Code: 2752

Description: COMMERCIAL PRINTING, N.E.C.
SIC/NAICS Code: 2759

---

99 | **4 of 22** | **E/98.3** | **198.8 / -21.02** | **Language Recordings International - Div. of Gospel Recordings of Canada Inc.**
120 Lancing Dr Unit 6
Hamilton ON L8W 3A1 | **SCT**

Established: 1969
Plant Size (ft²):
Employment: 6

--Details--
Description: Manufacturing and Reproducing Magnetic and Optical Media

Map Key	Number of Records	Direction/ Distance (m)	Elev/Diff (m)	Site	DB
SIC/NAICS Code:		334610			

99	***5 of 22***	***E/98.3***	***198.8 / -21.02***	***NORTHERN PAINTERS*** ***120 LANCING DRIVE, UNIT 7*** ***HAMILTON ON L8W 3A1***	***GEN***

Generator No: ON2265700
SIC Code: 4275
SIC Description: PAINT. & DECOR. WORK
Approval Years: 97,98,99,00,01
PO Box No:
Country:
Status:
Co Admin:
Choice of Contact:
Phone No Admin:
Contaminated Facility:
MHSW Facility:

Detail(s)

Waste Class: 145
Waste Class Name: PAINT/PIGMENT/COATING RESIDUES

Waste Class: 211
Waste Class Name: AROMATIC SOLVENTS

Waste Class: 213
Waste Class Name: PETROLEUM DISTILLATES

99	***6 of 22***	***E/98.3***	***198.8 / -21.02***	***NORTHERN PAINTERS*** ***120 Lancing Drive Unit #7*** ***Hamilton ON L8W 3A1***	***GEN***

Generator No: ON2265700
SIC Code:
SIC Description:
Approval Years: 02
PO Box No:
Country:
Status:
Co Admin:
Choice of Contact:
Phone No Admin:
Contaminated Facility:
MHSW Facility:

Detail(s)

Waste Class: 145
Waste Class Name: PAINT/PIGMENT/COATING RESIDUES

Waste Class: 211
Waste Class Name: AROMATIC SOLVENTS

Waste Class: 213
Waste Class Name: PETROLEUM DISTILLATES

99	***7 of 22***	***E/98.3***	***198.8 / -21.02***	***Connco Group Ltd.*** ***120 Lancing Drive Unit #7*** ***Hamilton ON***	***GEN***

Generator No: ON2265700
SIC Code: 232390
SIC Description: Other Building Exterior Finishing Work
Approval Years: 03,04,05,06,07,08
PO Box No:
Country:
Status:
Co Admin:
Choice of Contact:
Phone No Admin:
Contaminated Facility:
MHSW Facility:

Detail(s)

Waste Class: 211
Waste Class Name: AROMATIC SOLVENTS

Waste Class: 145
Waste Class Name: PAINT/PIGMENT/COATING RESIDUES

Waste Class: 213
Waste Class Name: PETROLEUM DISTILLATES

---

99 | **8 of 22** | **E/98.3** | **198.8 / -21.02** | **Gospel Recordings of Canada**
120 Lancing Dr Unit 6
Hamilton ON L8W 3A1 | **SCT**

Established: 01-JUN-69
Plant Size (ft²): 3000
Employment:

--Details--
Description: All Other Plastic Product Manufacturing
SIC/NAICS Code: 326198

Description: Computer, Computer Peripheral and Pre-Packaged Software Wholesaler-Distributors
SIC/NAICS Code: 417310

Description: Other Printing
SIC/NAICS Code: 323119

Description: Manufacturing and Reproducing Magnetic and Optical Media
SIC/NAICS Code: 334610

Description: Office and Store Machinery and Equipment Wholesaler-Distributors
SIC/NAICS Code: 417910

Description: Manufacturing and Reproducing Magnetic and Optical Media
SIC/NAICS Code: 334610

Description: All Other Wholesaler-Distributors
SIC/NAICS Code: 418990

---

99 | **9 of 22** | **E/98.3** | **198.8 / -21.02** | **Connco Group Ltd.**
120 Lancing Drive Unit #7
Hamilton ON L8W 3A1 | **GEN**

Generator No: ON2265700
SIC Code: 238340
SIC Description: Tile and Terrazzo Contractors

Approval Years: 2009
PO Box No:
Country:
Status:
Co Admin:
Choice of Contact:
Phone No Admin:
Contaminated Facility:
MHSW Facility:

Detail(s)

Waste Class: 145
Waste Class Name: PAINT/PIGMENT/COATING RESIDUES

Waste Class: 211
Waste Class Name: AROMATIC SOLVENTS

Waste Class: 213
Waste Class Name: PETROLEUM DISTILLATES

---

99 | ***10 of 22*** | ***E/98.3*** | ***198.8 / -21.02*** | ***Connco Group Ltd.***
120 Lancing Drive Unit #7
Hamilton ON L8W 3A1 | ***GEN***

Generator No: ON2265700
SIC Code: 238340
SIC Description: Tile and Terrazzo Contractors
Approval Years: 2010
PO Box No:
Country:
Status:
Co Admin:
Choice of Contact:
Phone No Admin:
Contaminated Facility:
MHSW Facility:

Detail(s)

Waste Class: 211
Waste Class Name: AROMATIC SOLVENTS

Waste Class: 145
Waste Class Name: PAINT/PIGMENT/COATING RESIDUES

Waste Class: 213
Waste Class Name: PETROLEUM DISTILLATES

---

99 | ***11 of 22*** | ***E/98.3*** | ***198.8 / -21.02*** | ***Connco Group Ltd.***
120 Lancing Drive Unit #7
Hamilton ON L8W 3A1 | ***GEN***

Generator No: ON2265700
SIC Code: 238340
SIC Description: Tile and Terrazzo Contractors
Approval Years: 2011
PO Box No:
Country:
Status:
Co Admin:
Choice of Contact:
Phone No Admin:

Contaminated Facility:
MHSW Facility:

Detail(s)

Waste Class: 211
Waste Class Name: AROMATIC SOLVENTS

Waste Class: 213
Waste Class Name: PETROLEUM DISTILLATES

Waste Class: 145
Waste Class Name: PAINT/PIGMENT/COATING RESIDUES

---

99 ***12 of 22*** ***E/98.3*** ***198.8 / -21.02*** ***Connco Group Ltd.*** ***GEN***
120 Lancing Drive Unit #7
Hamilton ON L8W 3A1

Generator No: ON2265700
SIC Code: 238340
SIC Description: Tile and Terrazzo Contractors
Approval Years: 2012
PO Box No:
Country:
Status:
Co Admin:
Choice of Contact:
Phone No Admin:
Contaminated Facility:
MHSW Facility:

Detail(s)

Waste Class: 145
Waste Class Name: PAINT/PIGMENT/COATING RESIDUES

Waste Class: 211
Waste Class Name: AROMATIC SOLVENTS

Waste Class: 213
Waste Class Name: PETROLEUM DISTILLATES

---

99 ***13 of 22*** ***E/98.3*** ***198.8 / -21.02*** ***Connco Group Ltd.*** ***GEN***
120 Lancing Drive Unit #7
Hamilton ON

Generator No: ON2265700
SIC Code: 238340
SIC Description: TILE AND TERRAZZO CONTRACTORS
Approval Years: 2013
PO Box No:
Country:
Status:
Co Admin:
Choice of Contact:
Phone No Admin:
Contaminated Facility:
MHSW Facility:

Detail(s)

Waste Class: 213

Map Key	Number of Records	Direction/ Distance (m)	Elev/Diff (m)	Site	DB

Waste Class Name: PETROLEUM DISTILLATES

Waste Class: 145
Waste Class Name: PAINT/PIGMENT/COATING RESIDUES

Waste Class: 211
Waste Class Name: AROMATIC SOLVENTS

---

99 | **14 of 22** | **E/98.3** | **198.8 / -21.02** | **Connco Group Ltd.**
120 Lancing Drive Unit #7
Hamilton ON L8W 3A1 | **GEN**

Generator No: ON2265700
SIC Code: 238340
SIC Description: TILE AND TERRAZZO CONTRACTORS
Approval Years: 2016
PO Box No:
Country: Canada
Status:
Co Admin: Andrea L Connor
Choice of Contact: CO_ADMIN
Phone No Admin: (905) 388-8881 Ext.
Contaminated Facility: No
MHSW Facility: No

Detail(s)

Waste Class: 211
Waste Class Name: AROMATIC SOLVENTS

Waste Class: 213
Waste Class Name: PETROLEUM DISTILLATES

Waste Class: 145
Waste Class Name: PAINT/PIGMENT/COATING RESIDUES

---

99 | **15 of 22** | **E/98.3** | **198.8 / -21.02** | **ENA Electronics INC**
120 Lancing Dr. Unit#2
Hamilton ON L8W3A1 | **GEN**

Generator No: ON8141698
SIC Code: 541330, 811310, 811210
SIC Description: ENGINEERING SERVICES, COMMERCIAL AND INDUSTRIAL MACHINERY AND EQUIPMENT (EXCEPT AUTOMOTIVE AND ELECTRONIC) REPAIR AND MAINTENANCE, ELECTRONIC AND PRECISION EQUIPMENT REPAIR AND MAINTENANCE
Approval Years: 2016
PO Box No:
Country: Canada
Status:
Co Admin: Zach Hammel
Choice of Contact: CO_ADMIN
Phone No Admin: 9055613346 Ext.
Contaminated Facility: No
MHSW Facility: No

Detail(s)

Waste Class: 251
Waste Class Name: OIL SKIMMINGS & SLUDGES

---

99 | **16 of 22** | **E/98.3** | **198.8 / -21.02** | **Connco Group Ltd.**
120 Lancing Drive Unit #7 | **GEN**

Hamilton ON L8W 3A1

Generator No:	ON2265700
SIC Code:	238340
SIC Description:	TILE AND TERRAZZO CONTRACTORS
Approval Years:	2015
PO Box No:	
Country:	Canada
Status:	
Co Admin:	Andrea L Connor
Choice of Contact:	CO_ADMIN
Phone No Admin:	(905) 388-8881 Ext.
Contaminated Facility:	No
MHSW Facility:	No

Detail(s)

Waste Class:	145
Waste Class Name:	PAINT/PIGMENT/COATING RESIDUES
Waste Class:	213
Waste Class Name:	PETROLEUM DISTILLATES
Waste Class:	211
Waste Class Name:	AROMATIC SOLVENTS

---

99 ***17 of 22*** ***E/98.3*** ***198.8 / -21.02*** ***ENA Electronics INC*** ***GEN***
120 Lancing Dr. Unit#2
Hamilton ON L8W3A1

Generator No:	ON8141698
SIC Code:	541330, 811310, 811210
SIC Description:	ENGINEERING SERVICES, COMMERCIAL AND INDUSTRIAL MACHINERY AND EQUIPMENT (EXCEPT AUTOMOTIVE AND ELECTRONIC) REPAIR AND MAINTENANCE, ELECTRONIC AND PRECISION EQUIPMENT REPAIR AND MAINTENANCE
Approval Years:	2015
PO Box No:	
Country:	Canada
Status:	
Co Admin:	Zach Hammel
Choice of Contact:	CO_ADMIN
Phone No Admin:	9055613346 Ext.
Contaminated Facility:	No
MHSW Facility:	No

Detail(s)

Waste Class:	251
Waste Class Name:	OIL SKIMMINGS & SLUDGES

---

99 ***18 of 22*** ***E/98.3*** ***198.8 / -21.02*** ***Connco Group Ltd.*** ***GEN***
120 Lancing Drive Unit #7
Hamilton ON L8W 3A1

Generator No:	ON2265700
SIC Code:	238340
SIC Description:	TILE AND TERRAZZO CONTRACTORS
Approval Years:	2014
PO Box No:	
Country:	Canada
Status:	
Co Admin:	Andrea L Connor

Choice of Contact: CO_ADMIN
Phone No Admin: (905) 388-8881 Ext.
Contaminated Facility: No
MHSW Facility: No

Detail(s)

Waste Class: 145
Waste Class Name: PAINT/PIGMENT/COATING RESIDUES

Waste Class: 211
Waste Class Name: AROMATIC SOLVENTS

Waste Class: 213
Waste Class Name: PETROLEUM DISTILLATES

---

99 | ***19 of 22*** | ***E/98.3*** | ***198.8 / -21.02*** | ***Connco Group Ltd.***
120 Lancing Drive Unit #7
Hamilton ON L8W 3A1 | ***GEN***

Generator No: ON2265700
SIC Code:
SIC Description:
Approval Years: As of Dec 2018
PO Box No:
Country: Canada
Status: Registered
Co Admin:
Choice of Contact:
Phone No Admin:
Contaminated Facility:
MHSW Facility:

Detail(s)

Waste Class: 145 I
Waste Class Name: Wastes from the use of pigments, coatings and paints

Waste Class: 145 L
Waste Class Name: Wastes from the use of pigments, coatings and paints

Waste Class: 145 T
Waste Class Name: Wastes from the use of pigments, coatings and paints

Waste Class: 213 I
Waste Class Name: Petroleum distillates

---

99 | ***20 of 22*** | ***E/98.3*** | ***198.8 / -21.02*** | ***Connco Group Ltd.***
120 Lancing Drive Unit #7
Hamilton ON L8W 3A1 | ***GEN***

Generator No: ON2265700
SIC Code:
SIC Description:
Approval Years: As of Jul 2020
PO Box No:
Country: Canada
Status: Registered
Co Admin:
Choice of Contact:
Phone No Admin:
Contaminated Facility:
MHSW Facility:

Detail(s)

Waste Class: 145 T
Waste Class Name: Wastes from the use of pigments, coatings and paints

Waste Class: 145 I
Waste Class Name: Wastes from the use of pigments, coatings and paints

Waste Class: 145 L
Waste Class Name: Wastes from the use of pigments, coatings and paints

Waste Class: 213 I
Waste Class Name: Petroleum distillates

---

99 | ***21 of 22*** | ***E/98.3*** | ***198.8 / -21.02*** | ***Connco Group Ltd.***
120 Lancing Drive Unit #7
Hamilton ON L8W 3A1 | ***GEN***

Generator No: ON2265700
SIC Code:
SIC Description:
Approval Years: As of Nov 2021
PO Box No:
Country: Canada
Status: Registered
Co Admin:
Choice of Contact:
Phone No Admin:
Contaminated Facility:
MHSW Facility:

Detail(s)

Waste Class: 213 I
Waste Class Name: Petroleum distillates

Waste Class: 145 L
Waste Class Name: Wastes from the use of pigments, coatings and paints

Waste Class: 145 I
Waste Class Name: Wastes from the use of pigments, coatings and paints

Waste Class: 145 T
Waste Class Name: Wastes from the use of pigments, coatings and paints

---

99 | ***22 of 22*** | ***E/98.3*** | ***198.8 / -21.02*** | ***Connco Group Ltd.***
120 Lancing Drive Unit #7
Hamilton ON L8W 3A1 | ***GEN***

Generator No: ON2265700
SIC Code:
SIC Description:
Approval Years: As of Oct 2022
PO Box No:
Country: Canada
Status: Registered
Co Admin:
Choice of Contact:
Phone No Admin:
Contaminated Facility:
MHSW Facility:

Map Key	Number of Records	Direction/ Distance (m)	Elev/Diff (m)	Site	DB

Detail(s)

Waste Class: 145 L
Waste Class Name: PAINT/PIGMENT/COATING RESIDUES

Waste Class: 145 I
Waste Class Name: PAINT/PIGMENT/COATING RESIDUES

Waste Class: 145 T
Waste Class Name: PAINT/PIGMENT/COATING RESIDUES

Waste Class: 213 I
Waste Class Name: PETROLEUM DISTILLATES

---

100 | ***1 of 15*** | ***ESE/98.4*** | ***197.0 / -22.80*** | ***SOUTHERN FINE FOODS LTD.***
275A NEBO RD
HAMILTON ON L8W 2E2 | ***SCT***

Established: 1994
Plant Size (ft²): 0
Employment: 30

--Details--
Description: POULTRY SLAUGHTERING AND PROCESSING
SIC/NAICS Code: 2015

---

100 | ***2 of 15*** | ***ESE/98.4*** | ***197.0 / -22.80*** | ***SOUTHERN FINE FOODS LTD.***
275 NEBO RD
HAMILTON ON L8W 2E2 | ***SCT***

Established: 1994
Plant Size (ft²): 0
Employment: 30

--Details--
Description: POULTRY SLAUGHTERING & PROCESSING
SIC/NAICS Code: 2015

---

100 | ***3 of 15*** | ***ESE/98.4*** | ***197.0 / -22.80*** | ***Stephenson's Rental Services***
275 Nebo Road
Hamilton ON L8W 2E2 | ***GEN***

Generator No: ON5307837
SIC Code: 811310
SIC Description: Commercial and Industrial Machinery and Equipment (except Automotive and Electronic) Repair and Maintenance
Approval Years: 07,08
PO Box No:
Country:
Status:
Co Admin:
Choice of Contact:
Phone No Admin:
Contaminated Facility:
MHSW Facility:

Detail(s)

Waste Class: 251

Map Key	Number of Records	Direction/ Distance (m)	Elev/Diff (m)	Site	DB

Waste Class Name: OIL SKIMMINGS & SLUDGES

Waste Class: 252
Waste Class Name: WASTE OILS & LUBRICANTS

---

100 **4 of 15** **ESE/98.4** **197.0 / -22.80** **Stephenson's Rental Services**
275 Nebo Road
Hamilton ON
GEN

Generator No: ON5307837
SIC Code: 811310
SIC Description: Commercial and Industrial Machinery and Equipment (except Automotive and Electronic) Repair and Maintenance
Approval Years: 2009
PO Box No:
Country:
Status:
Co Admin:
Choice of Contact:
Phone No Admin:
Contaminated Facility:
MHSW Facility:

Detail(s)

Waste Class: 251
Waste Class Name: OIL SKIMMINGS & SLUDGES

Waste Class: 252
Waste Class Name: WASTE OILS & LUBRICANTS

---

100 **5 of 15** **ESE/98.4** **197.0 / -22.80** **Stephenson's Rental Services**
275 Nebo Road
Hamilton ON
GEN

Generator No: ON5307837
SIC Code: 811310
SIC Description: Commercial and Industrial Machinery and Equipment (except Automotive and Electronic) Repair and Maintenance
Approval Years: 2010
PO Box No:
Country:
Status:
Co Admin:
Choice of Contact:
Phone No Admin:
Contaminated Facility:
MHSW Facility:

Detail(s)

Waste Class: 252
Waste Class Name: WASTE OILS & LUBRICANTS

Waste Class: 251
Waste Class Name: OIL SKIMMINGS & SLUDGES

---

100 **6 of 15** **ESE/98.4** **197.0 / -22.80** **Stephenson's Rental Services**
275 Nebo Road
Hamilton ON
GEN

Generator No: ON5307837
SIC Code: 811310
SIC Description: Commercial and Industrial Machinery and Equipment (except Automotive and Electronic) Repair and Maintenance

Approval Years: 2011
PO Box No:
Country:
Status:
Co Admin:
Choice of Contact:
Phone No Admin:
Contaminated Facility:
MHSW Facility:

Detail(s)

Waste Class: 251
Waste Class Name: OIL SKIMMINGS & SLUDGES

Waste Class: 252
Waste Class Name: WASTE OILS & LUBRICANTS

---

100 | 7 of 15 | ESE/98.4 | 197.0 / -22.80 | **Stephenson's Rental Services**
275 Nebo Road
Hamilton ON L8W 2E2 | GEN

Generator No: ON5307837
SIC Code: 811310
SIC Description: Commercial and Industrial Machinery and Equipment (except Automotive and Electronic) Repair and Maintenance
Approval Years: 2012
PO Box No:
Country:
Status:
Co Admin:
Choice of Contact:
Phone No Admin:
Contaminated Facility:
MHSW Facility:

Detail(s)

Waste Class: 251
Waste Class Name: OIL SKIMMINGS & SLUDGES

Waste Class: 252
Waste Class Name: WASTE OILS & LUBRICANTS

---

100 | 8 of 15 | ESE/98.4 | 197.0 / -22.80 | **Stephenson's Rental Services**
275 Nebo Road
Hamilton ON | GEN

Generator No: ON5307837
SIC Code: 811310
SIC Description: COMMERCIAL AND INDUSTRIAL MACHINERY AND EQUIPMENT (EXCEPT AUTOMOTIVE AND ELECTRONIC) REPAIR AND MAINTENANCE
Approval Years: 2013
PO Box No:
Country:
Status:
Co Admin:
Choice of Contact:
Phone No Admin:
Contaminated Facility:
MHSW Facility:

Detail(s)

Waste Class: 212
Waste Class Name: ALIPHATIC SOLVENTS

Waste Class: 251
Waste Class Name: OIL SKIMMINGS & SLUDGES

Waste Class: 252
Waste Class Name: WASTE OILS & LUBRICANTS

Waste Class: 213
Waste Class Name: PETROLEUM DISTILLATES

---

100 **9 of 15** **ESE/98.4** **197.0 / -22.80** **Stephenson's Rental Services**
275 Nebo Road
Hamilton ON L8W 2E2
GEN

Generator No: ON5307837
SIC Code: 811310
SIC Description: COMMERCIAL AND INDUSTRIAL MACHINERY AND EQUIPMENT (EXCEPT AUTOMOTIVE AND ELECTRONIC) REPAIR AND MAINTENANCE
Approval Years: 2016
PO Box No:
Country: Canada
Status:
Co Admin: Mary Vaughan
Choice of Contact: CO_OFFICIAL
Phone No Admin: 905-507-3650 Ext.206
Contaminated Facility: No
MHSW Facility: No

Detail(s)

Waste Class: 252
Waste Class Name: WASTE OILS & LUBRICANTS

Waste Class: 213
Waste Class Name: PETROLEUM DISTILLATES

Waste Class: 221
Waste Class Name: LIGHT FUELS

Waste Class: 251
Waste Class Name: OIL SKIMMINGS & SLUDGES

Waste Class: 212
Waste Class Name: ALIPHATIC SOLVENTS

---

100 **10 of 15** **ESE/98.4** **197.0 / -22.80** **Stephenson's Rental Services**
275 Nebo Road
Hamilton ON L8W 2E2
GEN

Generator No: ON5307837
SIC Code: 811310
SIC Description: COMMERCIAL AND INDUSTRIAL MACHINERY AND EQUIPMENT (EXCEPT AUTOMOTIVE AND ELECTRONIC) REPAIR AND MAINTENANCE
Approval Years: 2015
PO Box No:
Country: Canada
Status:
Co Admin: Mary Vaughan
Choice of Contact: CO_OFFICIAL
Phone No Admin: 905-507-3650 Ext.206

Contaminated Facility: No
MHSW Facility: No

Detail(s)

Waste Class: 212
Waste Class Name: ALIPHATIC SOLVENTS

Waste Class: 252
Waste Class Name: WASTE OILS & LUBRICANTS

Waste Class: 221
Waste Class Name: LIGHT FUELS

Waste Class: 251
Waste Class Name: OIL SKIMMINGS & SLUDGES

Waste Class: 213
Waste Class Name: PETROLEUM DISTILLATES

---

100 | ***11 of 15*** | ***ESE/98.4*** | ***197.0 / -22.80*** | ***Stephenson's Rental Services*** ***275 Nebo Road*** ***Hamilton ON L8W 2E2*** | ***GEN***

Generator No: ON5307837
SIC Code: 811310
SIC Description: COMMERCIAL AND INDUSTRIAL MACHINERY AND EQUIPMENT (EXCEPT AUTOMOTIVE AND ELECTRONIC) REPAIR AND MAINTENANCE
Approval Years: 2014
PO Box No:
Country: Canada
Status:
Co Admin:
Choice of Contact: CO_OFFICIAL
Phone No Admin:
Contaminated Facility: No
MHSW Facility: No

Detail(s)

Waste Class: 213
Waste Class Name: PETROLEUM DISTILLATES

Waste Class: 251
Waste Class Name: OIL SKIMMINGS & SLUDGES

Waste Class: 252
Waste Class Name: WASTE OILS & LUBRICANTS

Waste Class: 212
Waste Class Name: ALIPHATIC SOLVENTS

---

100 | ***12 of 15*** | ***ESE/98.4*** | ***197.0 / -22.80*** | ***Stephenson's Rental Services*** ***275 Nebo Road*** ***Hamilton ON L8W 2E2*** | ***GEN***

Generator No: ON5307837
SIC Code:
SIC Description:
Approval Years: As of Dec 2018
PO Box No:
Country: Canada
Status: Registered

Co Admin:
Choice of Contact:
Phone No Admin:
Contaminated Facility:
MHSW Facility:

Detail(s)

Waste Class: 212 L
Waste Class Name: Aliphatic solvents and residues

Waste Class: 213 I
Waste Class Name: Petroleum distillates

Waste Class: 221 I
Waste Class Name: Light fuels

Waste Class: 221 L
Waste Class Name: Light fuels

Waste Class: 251 L
Waste Class Name: Waste oils/sludges (petroleum based)

Waste Class: 252 I
Waste Class Name: Waste crankcase oils and lubricants

Waste Class: 252 L
Waste Class Name: Waste crankcase oils and lubricants

---

100 | ***13 of 15*** | ***ESE/98.4*** | ***197.0 / -22.80*** | ***Stephenson's Rental Services***
275 Nebo Road
Hamilton ON L8W 2E2 | ***GEN***

Generator No: ON5307837
SIC Code:
SIC Description:
Approval Years: As of Jul 2020
PO Box No:
Country: Canada
Status: Registered
Co Admin:
Choice of Contact:
Phone No Admin:
Contaminated Facility:
MHSW Facility:

Detail(s)

Waste Class: 221 L
Waste Class Name: Light fuels

Waste Class: 252 I
Waste Class Name: Waste crankcase oils and lubricants

Waste Class: 221 I
Waste Class Name: Light fuels

Waste Class: 252 L
Waste Class Name: Waste crankcase oils and lubricants

Waste Class: 213 I
Waste Class Name: Petroleum distillates

Map Key	Number of Records	Direction/ Distance (m)	Elev/Diff (m)	Site	DB

Waste Class: 251 L
Waste Class Name: Waste oils/sludges (petroleum based)

Waste Class: 212 L
Waste Class Name: Aliphatic solvents and residues

---

100 | **14 of 15** | **ESE/98.4** | **197.0 / -22.80** | **Stephenson's Rental Services**
275 Nebo Road
Hamilton ON L8W 2E2 | **GEN**

Generator No: ON5307837
SIC Code:
SIC Description:
Approval Years: As of Nov 2021
PO Box No:
Country: Canada
Status: Registered
Co Admin:
Choice of Contact:
Phone No Admin:
Contaminated Facility:
MHSW Facility:

Detail(s)

Waste Class: 213 I
Waste Class Name: Petroleum distillates

Waste Class: 221 I
Waste Class Name: Light fuels

Waste Class: 252 I
Waste Class Name: Waste crankcase oils and lubricants

Waste Class: 212 L
Waste Class Name: Aliphatic solvents and residues

Waste Class: 251 L
Waste Class Name: Waste oils/sludges (petroleum based)

Waste Class: 221 L
Waste Class Name: Light fuels

Waste Class: 252 L
Waste Class Name: Waste crankcase oils and lubricants

---

100 | **15 of 15** | **ESE/98.4** | **197.0 / -22.80** | **Stephenson's Rental Services**
275 Nebo Road
Hamilton ON L8W 2E2 | **GEN**

Generator No: ON5307837
SIC Code:
SIC Description:
Approval Years: As of Oct 2022
PO Box No:
Country: Canada
Status: Registered
Co Admin:
Choice of Contact:
Phone No Admin:
Contaminated Facility:
MHSW Facility:

Detail(s)

Waste Class:	212 L
Waste Class Name:	ALIPHATIC SOLVENTS
Waste Class:	252 L
Waste Class Name:	WASTE OILS & LUBRICANTS
Waste Class:	251 L
Waste Class Name:	OIL SKIMMINGS & SLUDGES
Waste Class:	221 I
Waste Class Name:	LIGHT FUELS
Waste Class:	213 I
Waste Class Name:	PETROLEUM DISTILLATES
Waste Class:	221 L
Waste Class Name:	LIGHT FUELS
Waste Class:	252 I
Waste Class Name:	WASTE OILS & LUBRICANTS

Unplottable Summary

Total: 50 Unplottable sites

DB	Company Name/Site Name	Address	City	Postal
CONV	PHARMA PLUS DRUGMARTS LTD.		ON	
CONV	J.W. SHELDRICK SANITATION LTD.		ON	
DTNK	NEIL OCONNELL	LOT 15 CON 1 HAMILTON TWP K0A 4J9 ON CA	ON	
DTNK	NEIL OCONNELL	LOT 15 CON 1 HAMILTON TWP K0A 4J9 ON CA	ON	
DTNK	UNITED CO-OPERATIVES OF ONTARIO ANCASTER BRANCH	DARTNALL RD	HAMILTON ON	
FST	NEIL OCONNELL	LOT 15 CON 1 HAMILTON TWP K0A 4J9 ON CA	ON	
FST	NEIL OCONNELL	LOT 15 CON 1 HAMILTON TWP K0A 4J9 ON CA	ON	
GEN	TRANSCANADA PIPELINES LTD.	VARIOUS SITES WITHIN THE MOEE W.C. REGION	(SEE SCHEDULE "B") ON	l8w 3n6
GEN	TRANSCANADA PIPELINES LTD.	VARIOUS SITES WITHIN THE MOEE W.C. REGION	(SEE SCHEDULE "B") ON	
GEN	TRANSCANADA PIPELINES LTD.	VARIOUS SITES WITHIN THE MOEE W.C. REGION	(SEE SCHEDULE "B") ON	
GEN	Trans Northern Pipelines Inc.	Lot 14, Concession 1, Glanford Township	Hamilton ON	L0R1P0
GEN	Trans Northern Pipelines Inc.	Lot 13, Concession 8	Hamilton ON	L0R 1W0
GEN	TRANSCANADA PIPELINES LTD.	VARIOUS SITES WITHIN THE MOEE W.C. REGION	(SEE SCHEDULE "B") ON	l8w 3n6
GEN	TRANSCANADA PIPELINES LTD.	VARIOUS SITES WITHIN THE MOEE W.C. REGION	(SEE SCHEDULE "B") ON	l8w 3n6
HINC		BOLZANO DRIVE, LOT # 7	HAMILTON ON	
HINC		DICENZO DRIVE, LOT # 10	HAMILTON ON	
PRT	NEIL OCONNELL	LOT 15 CON 1	HAMILTON TWP ON	L9C 3B5

SPL	SHELL CANADA PRODUCTS LTD.	BULK PLANT (N.O.S.)	HAMILTON CITY ON
SPL	SHELL CANADA PRODUCTS LTD.	BULK PLANT (N.O.S.)	HAMILTON CITY ON
SPL	SHELL CANADA PRODUCTS LTD.	LOADING RACK BULK PLANT (N.O.S.)	HAMILTON CITY ON
SPL	SHELL CANADA PRODUCTS LTD.	BULK PLANT (N.O.S.)	HAMILTON CITY ON
SPL	SHELL CANADA PRODUCTS LTD.	BULK PLANT (N.O.S.)	HAMILTON CITY ON
SPL	SHELL CANADA PRODUCTS LTD.	AT LOADING RACK BULK PLANT (N.O.S.)	HAMILTON CITY ON
SPL	SUNOCO	TANK TRUCK (CARGO)	HAMILTON CITY ON
SPL	SUNOCO	TANK TRUCK (CARGO)	HAMILTON CITY ON
SPL	UNKNOWN	MILES ROAD	GLANBROOK TOWNSHIP ON
SPL	HAMILTON HYDRO & ENGINEERING D	TRANSFORMER	HAMILTON CITY ON
SPL	PRIVATE OWNER	HWY #53 MOTOR VEHICLE (OPERATING FLUID)	HAMILTON CITY ON
SPL	Price Chopper Supermarket<UNOFFICIAL>	Upper Gage Street	Hamilton ON
SPL	Fortino's Upper James<UNOFFICIAL>	Fortino's Upper James<UNOFFICIAL>	Hamilton ON
SPL	Fortinos Supermarket Limited (Main Office)	Fortino's #58<UNOFFICIAL>	Hamilton ON
SPL	Super Sucker Hydro-Vac Service Inc.	Nebo Rd	Hamilton ON
SPL	Horizon Utilities Corporation		Hamilton ON
SPL	Horizon Utilities Corporation		Hamilton ON
SPL	Hamilton Street Railway Company		Hamilton ON
SPL	Denninger Ltd.	Upper James St	Hamilton ON
SPL	HAMILTON HYDRO & ENGINEERING D	HAMILTON HYDRO STORAGE TANK	HAMILTON CITY ON
SPL		off Upper Sherman	Hamilton ON

SPL	Horizon Utilities Corporation		Hamilton ON
SPL	Horizon Utilities Corporation		Hamilton ON
SPL	Horizon Utilities Corporation	Waterdown	Hamilton ON
SPL	Horizon Utilities Corporation		Hamilton ON
SPL		EB Lane between Upper Gage and Upper Ottawa	Hamilton ON
SPL	Super Sucker Hydro-Vac Service Inc.	Rymal Road, north side, btwn Gover and Dartnall	Hamilton ON
SPL	Horizon Utilities Corporation		Hamilton ON
SPL	Horizon Utilities Corporation	caller does not know if it is on north or south side of street	Hamilton ON
SPL	City of Hamilton; Hamilton Street Railway Company		Hamilton ON
SPL	Horizon Utilities Corporation		Hamilton ON
SPL	Horizon Utilities Corporation		Hamilton ON
SPL	Horizon Utilities Corporation		Hamilton ON

Unplottable Report

Site: ***PHARMA PLUS DRUGMARTS LTD.***
ON

Database: ***CONV***

File No:
Crown Brief No: 98-0000-9002
Court Location:
Publication City:
Publication Title:
Act:
Act(s):
First Matter:
Second Matter:
Investigation 1:
Investigation 2:
Penalty Imposed:
Description: THIS IS THE WEST CENTRAL BRIEF FOR ALL P.O.A. TICKETS.
Background:
URL:

Location:
Region: WEST CENTRAL REGION
Ministry District:

Additional Details

Publication Date:
Count: 1
Act: EPA
Regulation: 347
Section: 18(7)
Act/Regulation/Section: EPA-347-18(7)
Date of Offence:
Date of Conviction:
Date Charged: 11/24/00
Charge Disposition: SUSPENDED SENTENCE
Fine: $205.00
Synopsis:

Site: ***J.W. SHELDRICK SANITATION LTD.***
ON

Database: ***CONV***

File No:
Crown Brief No: 00-0008-0035
Court Location:
Publication City:
Publication Title:
Act:
Act(s):
First Matter:
Second Matter:
Investigation 1:
Investigation 2:
Penalty Imposed:
Description: FAILED TO KEEP CERTIFICATE OF APPROVAL IN VEHICLE TO HAUL DOMESTIC WASTE
Background:
URL:

Location:
Region: WEST CENTRAL REGION
Ministry District: HAMILTON

Additional Details

Publication Date:
Count: 1

Act:	EPA
Regulation:	347
Section:	12(11)
Act/Regulation/Section:	EPA-347-12(11)
Date of Offence:	
Date of Conviction:	
Date Charged:	2/1/00
Charge Disposition:	SUSPENDED SENTENCE
Fine:	$300.00
Synopsis:	

Site: ***NEIL OCONNELL***
LOT 15 CON 1 HAMILTON TWP K0A 4J9 ON CA ON

Database: ***DTNK***

Delisted Expired Fuel Safety Facilities

Instance No:	10522142	***Expired Date:***	
Status:	Inactive	***Max Hazard Rank:***	NULL
Instance ID:		***Facility Location:***	LOT 15 CON 1 HAMILTON TWP K0A 4J9 ON CA
Instance Type:		***Facility Type:***	FS LIQUID FUEL TANK
Instance Creation Dt:	1/8/1990	***Fuel Type 2:***	NULL
Instance Install Dt:	1/8/1990	***Fuel Type 3:***	NULL
Item Description:	FS Liquid Fuel Tank	***Panam Related:***	NULL
Manufacturer:	NULL	***Panam Venue Nm:***	NULL
Model:	NULL	***External Identifier:***	NULL
Serial No:	NULL	***Item:***	
ULC Standard:	NULL	***Piping Steel:***	
Quantity:	1	***Piping Galvanized:***	
Unit of Measure:	EA	***Tank Single Wall St:***	
Overfill Prot Type:	NULL	***Piping Underground:***	
Creation Date:	7/5/2009 1:19:40 AM	***Tank Underground:***	
Next Periodic Str DT:	NULL	***Source:***	FS Liquid Fuel Tank
TSSA Base Sched Cycle 2:	NULL		
TSSAMax Hazard Rank 1:	NULL		
TSSA Risk Based Periodic Yn:	NULL		
TSSA Volume of Directives:	NULL		
TSSA Periodic Exempt:	NULL		
TSSA Statutory Interval:	NULL		
TSSA Recd Insp Interva:	NULL		
TSSA Recd Tolerance:	NULL		
TSSA Program Area:	NULL		
TSSA Program Area 2:	NULL		
Description:	UNDERGROUND TANK		
Original Source:	EXP		
Record Date:	31-JUL-2020		

Site: ***NEIL OCONNELL***
LOT 15 CON 1 HAMILTON TWP K0A 4J9 ON CA ON

Database: ***DTNK***

Delisted Expired Fuel Safety Facilities

Instance No:	10522112	***Expired Date:***	
Status:	Inactive	***Max Hazard Rank:***	NULL
Instance ID:		***Facility Location:***	LOT 15 CON 1 HAMILTON TWP K0A 4J9 ON CA
Instance Type:		***Facility Type:***	FS LIQUID FUEL TANK
Instance Creation Dt:	1/8/1990	***Fuel Type 2:***	NULL
Instance Install Dt:	1/8/1990	***Fuel Type 3:***	NULL
Item Description:	FS Liquid Fuel Tank	***Panam Related:***	NULL
Manufacturer:	NULL	***Panam Venue Nm:***	NULL
Model:	NULL	***External Identifier:***	NULL

Serial No:	NULL	***Item:***	
ULC Standard:	NULL	***Piping Steel:***	
Quantity:	1	***Piping Galvanized:***	
Unit of Measure:	EA	***Tank Single Wall St:***	
Overfill Prot Type:	NULL	***Piping Underground:***	
Creation Date:	7/5/2009 1:19:41 AM	***Tank Underground:***	
Next Periodic Str DT:	NULL	***Source:***	FS Liquid Fuel Tank
TSSA Base Sched Cycle 2:	NULL		
TSSAMax Hazard Rank 1:	NULL		
TSSA Risk Based Periodic Yn:	NULL		
TSSA Volume of Directives:	NULL		
TSSA Periodic Exempt:	NULL		
TSSA Statutory Interval:	NULL		
TSSA Recd Insp Interva:	NULL		
TSSA Recd Tolerance:	NULL		
TSSA Program Area:	NULL		
TSSA Program Area 2:	NULL		
Description:	UNDERGROUND TANK		
Original Source:	EXP		
Record Date:	31-JUL-2020		

Site: ***UNITED CO-OPERATIVES OF ONTARIO ANCASTER BRANCH***
DARTNALL RD HAMILTON ON

Database: ***DTNK***

Delisted Expired Fuel Safety Facilities

Instance No:	9472741	***Expired Date:***	
Status:	EXPIRED	***Max Hazard Rank:***	
Instance ID:	382995	***Facility Location:***	
Instance Type:	FS Facility	***Facility Type:***	
Instance Creation Dt:		***Fuel Type 2:***	
Instance Install Dt:		***Fuel Type 3:***	
Item Description:		***Panam Related:***	
Manufacturer:		***Panam Venue Nm:***	
Model:		***External Identifier:***	
Serial No:		***Item:***	
ULC Standard:		***Piping Steel:***	
Quantity:		***Piping Galvanized:***	
Unit of Measure:		***Tank Single Wall St:***	
Overfill Prot Type:		***Piping Underground:***	
Creation Date:		***Tank Underground:***	
Next Periodic Str DT:		***Source:***	
TSSA Base Sched Cycle 2:			
TSSAMax Hazard Rank 1:			
TSSA Risk Based Periodic Yn:			
TSSA Volume of Directives:			
TSSA Periodic Exempt:			
TSSA Statutory Interval:			
TSSA Recd Insp Interva:			
TSSA Recd Tolerance:			
TSSA Program Area:			
TSSA Program Area 2:			
Description:	FS Gasoline Station - Full Serve		
Original Source:	EXP		
Record Date:	Up to Mar 2012		

Site: ***NEIL OCONNELL***
LOT 15 CON 1 HAMILTON TWP K0A 4J9 ON CA ON

Database: ***FST***

Instance No:	10522112	***Manufacturer:***	
Status:		***Serial No:***	
Cont Name:		***Ulc Standard:***	
Instance Type:		***Quantity:***	
Item:		***Unit of Measure:***	
Item Description:	FS Liquid Fuel Tank	***Fuel Type:***	Gasoline

Tank Type:	Single Wall UST	***Fuel Type2:***	NULL
Install Date:	1/8/1990	***Fuel Type3:***	NULL
Install Year:	NULL	***Piping Steel:***	
Years in Service:		***Piping Galvanized:***	
Model:	NULL	***Tanks Single Wall St:***	
Description:		***Piping Underground:***	
Capacity:	2273	***No Underground:***	
Tank Material:	Steel	***Panam Related:***	
Corrosion Protect:	Coating	***Panam Venue:***	
Overfill Protect:			
Facility Type:	FS Liquid Fuel Tank		
Parent Facility Type:			
Facility Location:			
Device Installed Location:	LOT 15 CON 1 HAMILTON TWP K0A 4J9 ON CA		

Liquid Fuel Tank Details

Overfill Protection:	
Owner Account Name:	NEIL OCONNELL
Item:	FS LIQUID FUEL TANK

Site: ***NEIL OCONNELL***
LOT 15 CON 1 HAMILTON TWP K0A 4J9 ON CA ON

Database: ***FST***

Instance No:	10522142	***Manufacturer:***	
Status:		***Serial No:***	
Cont Name:		***Ulc Standard:***	
Instance Type:		***Quantity:***	
Item:		***Unit of Measure:***	
Item Description:	FS Liquid Fuel Tank	***Fuel Type:***	Diesel
Tank Type:	Single Wall UST	***Fuel Type2:***	NULL
Install Date:	1/8/1990	***Fuel Type3:***	NULL
Install Year:	NULL	***Piping Steel:***	
Years in Service:		***Piping Galvanized:***	
Model:	NULL	***Tanks Single Wall St:***	
Description:		***Piping Underground:***	
Capacity:	4546	***No Underground:***	
Tank Material:	Steel	***Panam Related:***	
Corrosion Protect:	Coating	***Panam Venue:***	
Overfill Protect:			
Facility Type:	FS Liquid Fuel Tank		
Parent Facility Type:			
Facility Location:			
Device Installed Location:	LOT 15 CON 1 HAMILTON TWP K0A 4J9 ON CA		

Liquid Fuel Tank Details

Overfill Protection:	
Owner Account Name:	NEIL OCONNELL
Item:	FS LIQUID FUEL TANK

Site: ***TRANSCANADA PIPELINES LTD.***
VARIOUS SITES WITHIN THE MOEE W.C. REGION (SEE SCHEDULE "B") ON l8w 3n6

Database: ***GEN***

Generator No:	ONR000202
SIC Code:	486210
SIC Description:	PIPELINE TRANSPORTATION OF NATURAL GAS
Approval Years:	2016
PO Box No:	
Country:	Canada
Status:	
Co Admin:	Ken Langer
Choice of Contact:	CO_OFFICIAL
Phone No Admin:	905-951-4340 Ext.
Contaminated Facility:	No
MHSW Facility:	No

Detail(s)

Waste Class: 148
Waste Class Name: INORGANIC LABORATORY CHEMICALS

Waste Class: 267
Waste Class Name: ORGANIC ACIDS

Waste Class: 213
Waste Class Name: PETROLEUM DISTILLATES

Waste Class: 211
Waste Class Name: AROMATIC SOLVENTS

Waste Class: 268
Waste Class Name: AMINES

Waste Class: 251
Waste Class Name: OIL SKIMMINGS & SLUDGES

Waste Class: 331
Waste Class Name: WASTE COMPRESSED GASES

Waste Class: 222
Waste Class Name: HEAVY FUELS

Waste Class: 114
Waste Class Name: OTHER INORGANIC ACID WASTES

Waste Class: 212
Waste Class Name: ALIPHATIC SOLVENTS

Waste Class: 112
Waste Class Name: ACID WASTE - HEAVY METALS

Waste Class: 252
Waste Class Name: WASTE OILS & LUBRICANTS

Waste Class: 269
Waste Class Name: NON-HALOGENATED PESTICIDES

Waste Class: 232
Waste Class Name: POLYMERIC RESINS

Waste Class: 146
Waste Class Name: OTHER SPECIFIED INORGANICS

Waste Class: 241
Waste Class Name: HALOGENATED SOLVENTS

Waste Class: 242
Waste Class Name: HALOGENATED PESTICIDES

Waste Class: 134
Waste Class Name: SULPHIDE-CONTAINING WASTES

Waste Class: 243
Waste Class Name: PCBS

Waste Class: 145
Waste Class Name: PAINT/PIGMENT/COATING RESIDUES

Waste Class: 263
Waste Class Name: ORGANIC LABORATORY CHEMICALS

Waste Class: 262
Waste Class Name: DETERGENTS/SOAPS

Waste Class: 121
Waste Class Name: ALKALINE WASTES - HEAVY METALS

Waste Class: 221
Waste Class Name: LIGHT FUELS

Waste Class: 123
Waste Class Name: ALKALINE PHOSPHATES

Site: ***TRANSCANADA PIPELINES LTD.***
VARIOUS SITES WITHIN THE MOEE W.C. REGION (SEE SCHEDULE "B") ON

Database: ***GEN***

Generator No: ONR000202
SIC Code: 486210
SIC Description: Pipeline Transportation of Natural Gas
Approval Years: 2012
PO Box No:
Country:
Status:
Co Admin:
Choice of Contact:
Phone No Admin:
Contaminated Facility:
MHSW Facility:

Detail(s)

Waste Class: 212
Waste Class Name: ALIPHATIC SOLVENTS

Waste Class: 213
Waste Class Name: PETROLEUM DISTILLATES

Waste Class: 123
Waste Class Name: ALKALINE PHOSPHATES

Waste Class: 251
Waste Class Name: OIL SKIMMINGS & SLUDGES

Waste Class: 134
Waste Class Name: SULPHIDE-CONTAINING WASTES

Waste Class: 112
Waste Class Name: ACID WASTE - HEAVY METALS

Waste Class: 263
Waste Class Name: ORGANIC LABORATORY CHEMICALS

Waste Class: 145
Waste Class Name: PAINT/PIGMENT/COATING RESIDUES

Waste Class: 121
Waste Class Name: ALKALINE WASTES - HEAVY METALS

Waste Class: 222
Waste Class Name: HEAVY FUELS

Waste Class: 232
Waste Class Name: POLYMERIC RESINS

Waste Class: 269
Waste Class Name: NON-HALOGENATED PESTICIDES

Waste Class: 241
Waste Class Name: HALOGENATED SOLVENTS

Waste Class: 262
Waste Class Name: DETERGENTS/SOAPS

Waste Class: 221
Waste Class Name: LIGHT FUELS

Waste Class: 114
Waste Class Name: OTHER INORGANIC ACID WASTES

Waste Class: 331
Waste Class Name: WASTE COMPRESSED GASES

Waste Class: 252
Waste Class Name: WASTE OILS & LUBRICANTS

Waste Class: 148
Waste Class Name: INORGANIC LABORATORY CHEMICALS

Waste Class: 267
Waste Class Name: ORGANIC ACIDS

Waste Class: 268
Waste Class Name: AMINES

Waste Class: 242
Waste Class Name: HALOGENATED PESTICIDES

Waste Class: 243
Waste Class Name: PCBS

Waste Class: 146
Waste Class Name: OTHER SPECIFIED INORGANICS

Waste Class: 211
Waste Class Name: AROMATIC SOLVENTS

Site: ***TRANSCANADA PIPELINES LTD.***
VARIOUS SITES WITHIN THE MOEE W.C. REGION (SEE SCHEDULE "B") ON

Database: ***GEN***

Generator No: ONR000202
SIC Code: 486210
SIC Description: PIPELINE TRANSPORTATION OF NATURAL GAS
Approval Years: 2013
PO Box No:
Country:
Status:
Co Admin:
Choice of Contact:
Phone No Admin:
Contaminated Facility:
MHSW Facility:

Detail(s)

Waste Class: 148
Waste Class Name: INORGANIC LABORATORY CHEMICALS

Waste Class: 331
Waste Class Name: WASTE COMPRESSED GASES

Waste Class: 145
Waste Class Name: PAINT/PIGMENT/COATING RESIDUES

Waste Class: 114
Waste Class Name: OTHER INORGANIC ACID WASTES

Waste Class: 268

Waste Class Name: AMINES

Waste Class: 121
Waste Class Name: ALKALINE WASTES - HEAVY METALS

Waste Class: 242
Waste Class Name: HALOGENATED PESTICIDES

Waste Class: 263
Waste Class Name: ORGANIC LABORATORY CHEMICALS

Waste Class: 221
Waste Class Name: LIGHT FUELS

Waste Class: 222
Waste Class Name: HEAVY FUELS

Waste Class: 212
Waste Class Name: ALIPHATIC SOLVENTS

Waste Class: 112
Waste Class Name: ACID WASTE - HEAVY METALS

Waste Class: 269
Waste Class Name: NON-HALOGENATED PESTICIDES

Waste Class: 252
Waste Class Name: WASTE OILS & LUBRICANTS

Waste Class: 123
Waste Class Name: ALKALINE PHOSPHATES

Waste Class: 251
Waste Class Name: OIL SKIMMINGS & SLUDGES

Waste Class: 243
Waste Class Name: PCBS

Waste Class: 262
Waste Class Name: DETERGENTS/SOAPS

Waste Class: 267
Waste Class Name: ORGANIC ACIDS

Waste Class: 213
Waste Class Name: PETROLEUM DISTILLATES

Waste Class: 146
Waste Class Name: OTHER SPECIFIED INORGANICS

Waste Class: 134
Waste Class Name: SULPHIDE-CONTAINING WASTES

Waste Class: 232
Waste Class Name: POLYMERIC RESINS

Waste Class: 241
Waste Class Name: HALOGENATED SOLVENTS

Waste Class: 211
Waste Class Name: AROMATIC SOLVENTS

Site: ***Trans Northern Pipelines Inc.***
Lot 14, Concession 1, Glanford Township Hamilton ON L0R1P0

Database: ***GEN***

Generator No: ON6884990
SIC Code:
SIC Description:

Approval Years: As of Oct 2022
PO Box No:
Country: Canada
Status: Registered
Co Admin:
Choice of Contact:
Phone No Admin:
Contaminated Facility:
MHSW Facility:

Detail(s)

Waste Class: 146 L
Waste Class Name: OTHER SPECIFIED INORGANICS

Site: ***Trans Northern Pipelines Inc.***
Lot 13, Concession 8 Hamilton ON L0R 1W0

Database: ***GEN***

Generator No: ON3590724
SIC Code:
SIC Description:
Approval Years: As of Oct 2019
PO Box No:
Country: Canada
Status: Registered
Co Admin:
Choice of Contact:
Phone No Admin:
Contaminated Facility:
MHSW Facility:

Detail(s)

Waste Class: 146 L
Waste Class Name: Other specified inorganic sludges, slurries or solids

---

Site: ***TRANSCANADA PIPELINES LTD.***
VARIOUS SITES WITHIN THE MOEE W.C. REGION (SEE SCHEDULE "B") ON l8w 3n6

Database: ***GEN***

Generator No: ONR000202
SIC Code: 486210
SIC Description: PIPELINE TRANSPORTATION OF NATURAL GAS
Approval Years: 2014
PO Box No:
Country: Canada
Status:
Co Admin: Ken Langer
Choice of Contact: CO_OFFICIAL
Phone No Admin: 905-951-4340 Ext.
Contaminated Facility: No
MHSW Facility: No

Detail(s)

Waste Class: 112
Waste Class Name: ACID WASTE - HEAVY METALS

Waste Class: 145
Waste Class Name: PAINT/PIGMENT/COATING RESIDUES

Waste Class: 123
Waste Class Name: ALKALINE PHOSPHATES

Waste Class: 134
Waste Class Name: SULPHIDE-CONTAINING WASTES

Waste Class: 269
Waste Class Name: NON-HALOGENATED PESTICIDES

Waste Class: 222
Waste Class Name: HEAVY FUELS

Waste Class: 232
Waste Class Name: POLYMERIC RESINS

Waste Class: 212
Waste Class Name: ALIPHATIC SOLVENTS

Waste Class: 251
Waste Class Name: OIL SKIMMINGS & SLUDGES

Waste Class: 263
Waste Class Name: ORGANIC LABORATORY CHEMICALS

Waste Class: 114
Waste Class Name: OTHER INORGANIC ACID WASTES

Waste Class: 146
Waste Class Name: OTHER SPECIFIED INORGANICS

Waste Class: 243
Waste Class Name: PCBS

Waste Class: 267
Waste Class Name: ORGANIC ACIDS

Waste Class: 268
Waste Class Name: AMINES

Waste Class: 221
Waste Class Name: LIGHT FUELS

Waste Class: 262
Waste Class Name: DETERGENTS/SOAPS

Waste Class: 213
Waste Class Name: PETROLEUM DISTILLATES

Waste Class: 121
Waste Class Name: ALKALINE WASTES - HEAVY METALS

Waste Class: 331
Waste Class Name: WASTE COMPRESSED GASES

Waste Class: 241
Waste Class Name: HALOGENATED SOLVENTS

Waste Class: 242
Waste Class Name: HALOGENATED PESTICIDES

Waste Class: 211
Waste Class Name: AROMATIC SOLVENTS

Waste Class: 252
Waste Class Name: WASTE OILS & LUBRICANTS

Waste Class: 148
Waste Class Name: INORGANIC LABORATORY CHEMICALS

Site: ***TRANSCANADA PIPELINES LTD.***
VARIOUS SITES WITHIN THE MOEE W.C. REGION (SEE SCHEDULE "B") ON I8w 3n6

Database: ***GEN***

Generator No: ONR000202

SIC Code: 486210
SIC Description: PIPELINE TRANSPORTATION OF NATURAL GAS
Approval Years: 2015
PO Box No:
Country: Canada
Status:
Co Admin: Ken Langer
Choice of Contact: CO_OFFICIAL
Phone No Admin: 905-951-4340 Ext.
Contaminated Facility: No
MHSW Facility: No

Detail(s)

Waste Class: 222
Waste Class Name: HEAVY FUELS

Waste Class: 331
Waste Class Name: WASTE COMPRESSED GASES

Waste Class: 268
Waste Class Name: AMINES

Waste Class: 243
Waste Class Name: PCBS

Waste Class: 213
Waste Class Name: PETROLEUM DISTILLATES

Waste Class: 211
Waste Class Name: AROMATIC SOLVENTS

Waste Class: 263
Waste Class Name: ORGANIC LABORATORY CHEMICALS

Waste Class: 232
Waste Class Name: POLYMERIC RESINS

Waste Class: 242
Waste Class Name: HALOGENATED PESTICIDES

Waste Class: 241
Waste Class Name: HALOGENATED SOLVENTS

Waste Class: 146
Waste Class Name: OTHER SPECIFIED INORGANICS

Waste Class: 148
Waste Class Name: INORGANIC LABORATORY CHEMICALS

Waste Class: 123
Waste Class Name: ALKALINE PHOSPHATES

Waste Class: 145
Waste Class Name: PAINT/PIGMENT/COATING RESIDUES

Waste Class: 267
Waste Class Name: ORGANIC ACIDS

Waste Class: 112
Waste Class Name: ACID WASTE - HEAVY METALS

Waste Class: 212
Waste Class Name: ALIPHATIC SOLVENTS

Waste Class: 121
Waste Class Name: ALKALINE WASTES - HEAVY METALS

Waste Class: 134
Waste Class Name: SULPHIDE-CONTAINING WASTES

Waste Class: 269
Waste Class Name: NON-HALOGENATED PESTICIDES

Waste Class: 251
Waste Class Name: OIL SKIMMINGS & SLUDGES

Waste Class: 114
Waste Class Name: OTHER INORGANIC ACID WASTES

Waste Class: 262
Waste Class Name: DETERGENTS/SOAPS

Waste Class: 252
Waste Class Name: WASTE OILS & LUBRICANTS

Waste Class: 221
Waste Class Name: LIGHT FUELS

Site:
BOLZANO DRIVE, LOT # 7 HAMILTON ON

Database: ***HINC***

External File Num: FS INC 0612-04680
Fuel Occurrence Type: Vapour Release
Date of Occurrence: 12/18/2006
Fuel Type Involved: Natural Gas
Status Desc: Completed - No Action Required
Job Type Desc: Incident/Near-Miss Occurrence (FS)
Oper. Type Involved: Construction Site (pipeline strike)
Service Interruptions: No
Property Damage: No
Fuel Life Cycle Stage: Transmission, Distribution and Transportation
Root Cause:
Reported Details:
Fuel Category: Gaseous Fuel
Occurrence Type: Incident
Affiliation: Industry Stakeholder (Licensee/Registration/Certificate Holder, Facility Owner, etc.)
County Name: Hamilton
Approx. Quant. Rel:
Nearby body of water:
Enter Drainage Syst.:
Approx. Quant. Unit:
Environmental Impact:

Site:
DICENZO DRIVE, LOT # 10 HAMILTON ON

Database: ***HINC***

External File Num: FS INC 0712-07479
Fuel Occurrence Type: Pipeline Strike
Date of Occurrence: 11/30/2007
Fuel Type Involved: Natural Gas
Status Desc: Completed - Causal Analysis(End)
Job Type Desc: Incident/Near-Miss Occurrence (FS)
Oper. Type Involved: Construction Site (pipeline strike)
Service Interruptions: Yes
Property Damage: No
Fuel Life Cycle Stage: Transmission, Distribution and Transportation
Root Cause: Root Cause: Equipment/Material/Component:No Procedures:No Maintenance:No Design:No Training:No Management:No Human Factors:Yes
Reported Details:
Fuel Category: Gaseous Fuel
Occurrence Type: Incident
Affiliation: Industry Stakeholder (Licensee/Registration/Certificate Holder, Facility Owner, etc.)
County Name: Hamilton
Approx. Quant. Rel:

Nearby body of water:
Enter Drainage Syst.:
Approx. Quant. Unit:
Environmental Impact:

Site: ***NEIL OCONNELL***
LOT 15 CON 1 HAMILTON TWP ON L9C 3B5

Database: ***PRT***

Location ID: 617
Type: private
Expiry Date:
Capacity (L): 6819.00
Licence #: 0001009181

Site: ***SHELL CANADA PRODUCTS LTD.***
BULK PLANT (N.O.S.) HAMILTON CITY ON

Database: ***SPL***

Ref No: 117319
Year:
Incident Dt: 8/17/1995
Dt MOE Arvl on Scn:
MOE Reported Dt: 8/17/1995
Dt Document Closed:
Site No:
Facility Name:
MOE Response:
Site County/District:
Site Geo Ref Meth:
Site District Office:
Nearest Watercourse:
Site Name:
Site Address:
Site Region:
Site Municipality: HAMILTON CITY
Site Lot:
Site Conc:
Site Geo Ref Accu:
Site Map Datum:
Northing:
Easting:
Incident Cause: CONTAINER OVERFLOW
Incident Event:
Environment Impact: NOT ANTICIPATED
Nature of Impact:
Contaminant Qty:
System Facility Address:
Client Name:
Client Type:
Call Report Locatn Geodata:
Contaminant Code:
Contaminant Name:
Contaminant Limit 1:
Contam Limit Freq 1:
Contaminant UN No 1:
Receiving Medium: LAND
Receiving Environment:
Incident Reason: ERROR
Incident Summary: SHELL - 5 L OF GASOLINE TO LOADING RACK, TANKER TRUCK OVERFILLED.
Activity Preceding Spill:
Property 2nd Watershed:
Property Tertiary Watershed:
Sector Type:
SAC Action Class:
Source Type:

Municipality No: 16101
Nature of Damage:
Discharger Report:
Material Group:
Health/Env Conseq:
Agency Involved:

Site: ***SHELL CANADA PRODUCTS LTD.***
BULK PLANT (N.O.S.) HAMILTON CITY ON

Database: ***SPL***

Ref No:	105211	***Municipality No:***	16101
Year:		***Nature of Damage:***	
Incident Dt:	9/15/1994	***Discharger Report:***	
Dt MOE Arvl on Scn:		***Material Group:***	
MOE Reported Dt:	9/15/1994	***Health/Env Conseq:***	
Dt Document Closed:		***Agency Involved:***	
Site No:			
Facility Name:			
MOE Response:			
Site County/District:			
Site Geo Ref Meth:			
Site District Office:			
Nearest Watercourse:			
Site Name:			
Site Address:			
Site Region:			
Site Municipality:	HAMILTON CITY		
Site Lot:			
Site Conc:			
Site Geo Ref Accu:			
Site Map Datum:			
Northing:			
Easting:			
Incident Cause:	OTHER CAUSE (N.O.S.)		
Incident Event:			
Environment Impact:	NOT ANTICIPATED		
Nature of Impact:			
Contaminant Qty:			
System Facility Address:			
Client Name:			
Client Type:			
Call Report Locatn Geodata:			
Contaminant Code:			
Contaminant Name:			
Contaminant Limit 1:			
Contam Limit Freq 1:			
Contaminant UN No 1:			
Receiving Medium:	LAND		
Receiving Environment:			
Incident Reason:	ERROR		
Incident Summary:	SHELL-50 L DIESEL FUEL TOLOADING AREA,DOFASCO DRIVER OPENED VALVE.		
Activity Preceding Spill:			
Property 2nd Watershed:			
Property Tertiary Watershed:			
Sector Type:			
SAC Action Class:			
Source Type:			

Site: ***SHELL CANADA PRODUCTS LTD.***
LOADING RACK BULK PLANT (N.O.S.) HAMILTON CITY ON

Database: ***SPL***

Ref No:	23450	***Municipality No:***	16101
Year:		***Nature of Damage:***	
Incident Dt:	8/11/1989	***Discharger Report:***	
Dt MOE Arvl on Scn:		***Material Group:***	
MOE Reported Dt:	8/11/1989	***Health/Env Conseq:***	
Dt Document Closed:		***Agency Involved:***	
Site No:			
Facility Name:			
MOE Response:			
Site County/District:			
Site Geo Ref Meth:			
Site District Office:			

Nearest Watercourse:
Site Name:
Site Address:
Site Region:
Site Municipality: HAMILTON CITY
Site Lot:
Site Conc:
Site Geo Ref Accu:
Site Map Datum:
Northing:
Easting:
Incident Cause: VALVE/FITTING LEAK OR FAILURE
Incident Event:
Environment Impact:
Nature of Impact:
Contaminant Qty:
System Facility Address:
Client Name:
Client Type:
Call Report Locatn Geodata:
Contaminant Code:
Contaminant Name:
Contaminant Limit 1:
Contam Limit Freq 1:
Contaminant UN No 1:
Receiving Medium: LAND
Receiving Environment:
Incident Reason: EQUIPMENT FAILURE
Incident Summary: SHELL- 5 LTR OF DIESEL TOGROUND AT LOADING RACK
Activity Preceding Spill:
Property 2nd Watershed:
Property Tertiary Watershed:
Sector Type:
SAC Action Class:
Source Type:

Site: ***SHELL CANADA PRODUCTS LTD.***
BULK PLANT (N.O.S.) HAMILTON CITY ON

Database: ***SPL***

Ref No: 27764
Year:
Incident Dt: 11/13/1989
Dt MOE Arvl on Scn:
MOE Reported Dt: 11/14/1989
Dt Document Closed:
Site No:
Facility Name:
MOE Response:
Site County/District:
Site Geo Ref Meth:
Site District Office:
Nearest Watercourse:
Site Name:
Site Address:
Site Region:
Site Municipality: HAMILTON CITY
Site Lot:
Site Conc:
Site Geo Ref Accu:
Site Map Datum:
Northing:
Easting:
Incident Cause: VALVE/FITTING LEAK OR FAILURE
Incident Event:
Environment Impact:
Nature of Impact:
Contaminant Qty:

Municipality No: 16101
Nature of Damage:
Discharger Report:
Material Group:
Health/Env Conseq:
Agency Involved: MCCR

System Facility Address:
Client Name:
Client Type:
Call Report Locatn Geodata:
Contaminant Code:
Contaminant Name:
Contaminant Limit 1:
Contam Limit Freq 1:
Contaminant UN No 1:
Receiving Medium: LAND
Receiving Environment:
Incident Reason: EQUIPMENT FAILURE
Incident Summary: SHELL - 5 L GASOLINE TO CONCRETE LOADING PAD.
Activity Preceding Spill:
Property 2nd Watershed:
Property Tertiary Watershed:
Sector Type:
SAC Action Class:
Source Type:

Site: ***SHELL CANADA PRODUCTS LTD.***
BULK PLANT (N.O.S.) HAMILTON CITY ON

Database: ***SPL***

Ref No: 29634
Year:
Incident Dt: 1/8/1990
Dt MOE Arvl on Scn:
MOE Reported Dt: 1/8/1990
Dt Document Closed:
Site No:
Facility Name:
MOE Response:
Site County/District:
Site Geo Ref Meth:
Site District Office:
Nearest Watercourse:
Site Name:
Site Address:
Site Region:
Site Municipality: HAMILTON CITY
Site Lot:
Site Conc:
Site Geo Ref Accu:
Site Map Datum:
Northing:
Easting:
Incident Cause: VALVE/FITTING LEAK OR FAILURE
Incident Event:
Environment Impact: NOT ANTICIPATED
Nature of Impact:
Contaminant Qty:
System Facility Address:
Client Name:
Client Type:
Call Report Locatn Geodata:
Contaminant Code:
Contaminant Name:
Contaminant Limit 1:
Contam Limit Freq 1:
Contaminant UN No 1:
Receiving Medium: LAND
Receiving Environment:
Incident Reason: EQUIPMENT FAILURE
Incident Summary: SHELL -15 L. GASOLINE TO GROUND.
Activity Preceding Spill:
Property 2nd Watershed:
Property Tertiary Watershed:

Municipality No: 16101
Nature of Damage:
Discharger Report:
Material Group:
Health/Env Conseq:
Agency Involved:

Sector Type:
SAC Action Class:
Source Type:

Site: ***SHELL CANADA PRODUCTS LTD.***
AT LOADING RACK BULK PLANT (N.O.S.) HAMILTON CITY ON

Database: ***SPL***

Ref No: 31700
Year:
Incident Dt: 3/7/1990
Dt MOE Arvl on Scn:
MOE Reported Dt: 3/7/1990
Dt Document Closed:
Site No:
Facility Name:
MOE Response:
Site County/District:
Site Geo Ref Meth:
Site District Office:
Nearest Watercourse:
Site Name:
Site Address:
Site Region:
Site Municipality: HAMILTON CITY
Site Lot:
Site Conc:
Site Geo Ref Accu:
Site Map Datum:
Northing:
Easting:
Incident Cause: CONTAINER OVERFLOW
Incident Event:
Environment Impact: NOT ANTICIPATED
Nature of Impact:
Contaminant Qty:
System Facility Address:
Client Name:
Client Type:
Call Report Locatn Geodata:
Contaminant Code:
Contaminant Name:
Contaminant Limit 1:
Contam Limit Freq 1:
Contaminant UN No 1:
Receiving Medium: LAND
Receiving Environment:
Incident Reason: ERROR
Incident Summary: SHELL-50 L TO GROUND. CLEANED.
Activity Preceding Spill:
Property 2nd Watershed:
Property Tertiary Watershed:
Sector Type:
SAC Action Class:
Source Type:

Municipality No: 16101
Nature of Damage:
Discharger Report:
Material Group:
Health/Env Conseq:
Agency Involved:

Site: ***SUNOCO***
TANK TRUCK (CARGO) HAMILTON CITY ON

Database: ***SPL***

Ref No: 49486
Year:
Incident Dt: 4/22/1991
Dt MOE Arvl on Scn:
MOE Reported Dt: 4/22/1991
Dt Document Closed:
Site No:
Facility Name:

Municipality No: 16101
Nature of Damage:
Discharger Report:
Material Group:
Health/Env Conseq:
Agency Involved: M.C.C.R.

MOE Response:
Site County/District:
Site Geo Ref Meth:
Site District Office:
Nearest Watercourse:
Site Name:
Site Address:
Site Region:
Site Municipality: HAMILTON CITY
Site Lot:
Site Conc:
Site Geo Ref Accu:
Site Map Datum:
Northing:
Easting:
Incident Cause: CONTAINER OVERFLOW
Incident Event:
Environment Impact: NOT ANTICIPATED
Nature of Impact:
Contaminant Qty:
System Facility Address:
Client Name:
Client Type:
Call Report Locatn Geodata:
Contaminant Code:
Contaminant Name:
Contaminant Limit 1:
Contam Limit Freq 1:
Contaminant UN No 1:
Receiving Medium: LAND / AIR
Receiving Environment:
Incident Reason: ERROR
Incident Summary: GAIL'S GAS BAR-100 L GASOLINE TO LOADING APRONAT SUNOCO TERMINAL
Activity Preceding Spill:
Property 2nd Watershed:
Property Tertiary Watershed:
Sector Type:
SAC Action Class:
Source Type:

Site: ***SUNOCO***
TANK TRUCK (CARGO) HAMILTON CITY ON

Database: ***SPL***

Ref No: 57110
Year:
Incident Dt: 9/10/1991
Dt MOE Arvl on Scn:
MOE Reported Dt: 9/11/1991
Dt Document Closed:
Site No:
Facility Name:
MOE Response:
Site County/District:
Site Geo Ref Meth:
Site District Office:
Nearest Watercourse:
Site Name:
Site Address:
Site Region:
Site Municipality: HAMILTON CITY
Site Lot:
Site Conc:
Site Geo Ref Accu:
Site Map Datum:
Northing:
Easting:
Incident Cause: CONTAINER OVERFLOW

Municipality No: 16101
Nature of Damage:
Discharger Report:
Material Group:
Health/Env Conseq:
Agency Involved:

Incident Event:
Environment Impact: NOT ANTICIPATED
Nature of Impact:
Contaminant Qty:
System Facility Address:
Client Name:
Client Type:
Call Report Locatn Geodata:
Contaminant Code:
Contaminant Name:
Contaminant Limit 1:
Contam Limit Freq 1:
Contaminant UN No 1:
Receiving Medium: LAND / AIR
Receiving Environment:
Incident Reason: ERROR
Incident Summary: SUNOCO TANKER TRUCK- 100 L GASOLINE SPILLED TOCATWALK-OVERFLOW
Activity Preceding Spill:
Property 2nd Watershed:
Property Tertiary Watershed:
Sector Type:
SAC Action Class:
Source Type:

Site: ***UNKNOWN***
MILES ROAD GLANBROOK TOWNSHIP ON

Database: ***SPL***

Ref No: 83668
Year:
Incident Dt: 4/6/1993
Dt MOE Arvl on Scn:
MOE Reported Dt: 4/6/1993
Dt Document Closed:
Site No:
Facility Name:
MOE Response:
Site County/District:
Site Geo Ref Meth:
Site District Office:
Nearest Watercourse:
Site Name:
Site Address:
Site Region:
Site Municipality: GLANBROOK TOWNSHIP
Site Lot:
Site Conc:
Site Geo Ref Accu:
Site Map Datum:
Northing:
Easting:
Incident Cause: OTHER CAUSE (N.O.S.)
Incident Event:
Environment Impact: POSSIBLE
Nature of Impact: Soil contamination
Contaminant Qty:
System Facility Address:
Client Name:
Client Type:
Call Report Locatn Geodata:
Contaminant Code:
Contaminant Name:
Contaminant Limit 1:
Contam Limit Freq 1:
Contaminant UN No 1:
Receiving Medium: LAND / AIR
Receiving Environment:
Incident Reason: FIRE/EXPLOSION

Municipality No: 16602
Nature of Damage:
Discharger Report:
Material Group:
Health/Env Conseq:
Agency Involved: MOEE, WAXMAN ENV.

Incident Summary: POLYURETHANE/POLYETHYLENECONTAMINATED WATER TO LAND & SMOKE TO AIR: FIRE
Activity Preceding Spill:
Property 2nd Watershed:
Property Tertiary Watershed:
Sector Type:
SAC Action Class:
Source Type:

Site: ***HAMILTON HYDRO & ENGINEERING D TRANSFORMER HAMILTON CITY ON***

Database: ***SPL***

Ref No: 90371
Year:
Incident Dt: 8/25/1993
Dt MOE Arvl on Scn:
MOE Reported Dt: 8/25/1993
Dt Document Closed:
Site No:
Facility Name:
MOE Response:
Site County/District:
Site Geo Ref Meth:
Site District Office:
Nearest Watercourse:
Site Name:
Site Address:
Site Region:
Site Municipality: HAMILTON CITY
Site Lot:
Site Conc:
Site Geo Ref Accu:
Site Map Datum:
Northing:
Easting:
Incident Cause: COOLING SYSTEM LEAK
Incident Event:
Environment Impact: POSSIBLE
Nature of Impact: Soil contamination
Contaminant Qty:
System Facility Address:
Client Name:
Client Type:
Call Report Locatn Geodata:
Contaminant Code:
Contaminant Name:
Contaminant Limit 1:
Contam Limit Freq 1:
Contaminant UN No 1:
Receiving Medium: LAND
Receiving Environment:
Incident Reason: OVERSTRESS/OVERPRESSURE
Incident Summary: HAMILTON HYDRO: OIL LEAKSFROM OVERHEATING TRANSFORMERS
Activity Preceding Spill:
Property 2nd Watershed:
Property Tertiary Watershed:
Sector Type:
SAC Action Class:
Source Type:

Municipality No: 16101
Nature of Damage:
Discharger Report:
Material Group:
Health/Env Conseq:
Agency Involved:

Site: ***PRIVATE OWNER HWY #53 MOTOR VEHICLE (OPERATING FLUID) HAMILTON CITY ON***

Database: ***SPL***

Ref No: 214146
Year:
Incident Dt: 10/18/2001
Dt MOE Arvl on Scn:

Municipality No: 16103
Nature of Damage:
Discharger Report:
Material Group:

MOE Reported Dt: 10/18/2001
Dt Document Closed:
Site No:
Facility Name:
MOE Response:
Site County/District:
Site Geo Ref Meth:
Site District Office:
Nearest Watercourse:
Site Name:
Site Address:
Site Region:
Site Municipality: HAMILTON CITY
Site Lot:
Site Conc:
Site Geo Ref Accu:
Site Map Datum:
Northing:
Easting:
Incident Cause: PIPE/HOSE LEAK
Incident Event:
Environment Impact: Possible
Nature of Impact: Soil contamination
Contaminant Qty:
System Facility Address:
Client Name:
Client Type:
Call Report Locatn Geodata:
Contaminant Code:
Contaminant Name:
Contaminant Limit 1:
Contam Limit Freq 1:
Contaminant UN No 1:
Receiving Medium: Land
Receiving Environment:
Incident Reason: EQUIPMENT FAILURE
Incident Summary: RYDER TRUCK: 5L OF GEAR OIL TO ROAD, CONTAINED.
Activity Preceding Spill:
Property 2nd Watershed:
Property Tertiary Watershed:
Sector Type:
SAC Action Class:
Source Type:

Site: ***Price Chopper Supermarket<UNOFFICIAL>***
Upper Gage Street Hamilton ON

Database: ***SPL***

Ref No: 0471-6FMG3A
Year:
Incident Dt: 8/18/2005
Dt MOE Arvl on Scn:
MOE Reported Dt: 8/23/2005
Dt Document Closed:
Site No:
Facility Name:
MOE Response:
Site County/District:
Site Geo Ref Meth:
Site District Office: Hamilton
Nearest Watercourse:
Site Name: Price Chopper Supermarket<UNOFFICIAL>
Site Address:
Site Region:
Site Municipality: Hamilton
Site Lot:
Site Conc:
Site Geo Ref Accu:
Municipality No:
Nature of Damage:
Discharger Report: 0
Material Group: Gases/Particulate
Health/Env Conseq:
Agency Involved:

Site Map Datum:
Northing:
Easting:
Incident Cause: Cooling System Leak
Incident Event:
Environment Impact: Possible
Nature of Impact: Air Pollution
Contaminant Qty: 37.85 kg
System Facility Address:
Client Name: Price Chopper Supermarket<UNOFFICIAL>
Client Type:
Call Report Locatn Geodata:
Contaminant Code:
Contaminant Name: REFRIGERANT GAS, N.O.S.
Contaminant Limit 1:
Contam Limit Freq 1:
Contaminant UN No 1:
Receiving Medium: Air
Receiving Environment:
Incident Reason: Equipment Failure
Incident Summary: Faxed Report - Neelands Refrig. - 13.7 kg R404A to Atm.
Activity Preceding Spill:
Property 2nd Watershed:
Property Tertiary Watershed:
Sector Type: Other
SAC Action Class: Spills to Air - gases and vapours
Source Type:

Site: ***Fortino's Upper James<UNOFFICIAL>***
Fortino's Upper James<UNOFFICIAL> Hamilton ON

Database: ***SPL***

Ref No: 3677-6GFB98
Year:
Incident Dt: 9/13/2005
Dt MOE Arvl on Scn:
MOE Reported Dt: 9/20/2005
Dt Document Closed:
Site No:
Facility Name:
MOE Response:
Site County/District:
Site Geo Ref Meth:
Site District Office: Hamilton
Nearest Watercourse:
Site Name: Fortino's Upper James<UNOFFICIAL>
Site Address:
Site Region:
Site Municipality: Hamilton
Site Lot:
Site Conc:
Site Geo Ref Accu:
Site Map Datum:
Northing:
Easting:
Incident Cause: Cooling System Leak
Incident Event:
Environment Impact: Possible
Nature of Impact: Air Pollution
Contaminant Qty:
System Facility Address:
Client Name: Fortino's Upper James<UNOFFICIAL>
Client Type:
Call Report Locatn Geodata:
Contaminant Code:
Contaminant Name: REFRIGERANT GAS, N.O.S.
Contaminant Limit 1:
Contam Limit Freq 1:

Municipality No:
Nature of Damage:
Discharger Report: 0
Material Group: Gases/Particulate
Health/Env Conseq:
Agency Involved:

Contaminant UN No 1:
Receiving Medium: Air
Receiving Environment:
Incident Reason: Unknown - Reason not determined
Incident Summary: Faxed Report - Neelands Refrig - 272.4 kg R507 to Atm.
Activity Preceding Spill:
Property 2nd Watershed:
Property Tertiary Watershed:
Sector Type: Other
SAC Action Class: Spills to Air - gases and vapours
Source Type:

Site: ***Fortinos Supermarket Limited (Main Office)***
Fortino's #58<UNOFFICIAL> Hamilton ON

Database: ***SPL***

Ref No: 4233-74F72S
Year:
Incident Dt:
Dt MOE Arvl on Scn:
MOE Reported Dt: 6/22/2007
Dt Document Closed: 9/6/2007
Site No:
Facility Name:
MOE Response: No Field Response
Site County/District:
Site Geo Ref Meth:
Site District Office:
Nearest Watercourse:
Site Name: Fortino's #58<UNOFFICIAL>
Site Address:
Site Region:
Site Municipality: Hamilton
Site Lot:
Site Conc:
Site Geo Ref Accu:
Site Map Datum:
Northing:
Easting:
Incident Cause: Pipe Or Hose Leak
Incident Event:
Environment Impact: Confirmed
Nature of Impact: Air Pollution
Contaminant Qty: 174 kg
System Facility Address:
Client Name: Fortinos Supermarket Limited (Main Office)
Client Type:
Call Report Locatn Geodata:
Contaminant Code: 38
Contaminant Name: FREON R-22 (CFC)
Contaminant Limit 1:
Contam Limit Freq 1:
Contaminant UN No 1:
Receiving Medium: Air
Receiving Environment:
Incident Reason: Unknown - Reason not determined
Incident Summary: Fortinos-174 kg R22 release
Activity Preceding Spill:
Property 2nd Watershed:
Property Tertiary Watershed:
Sector Type: Other
SAC Action Class:
Source Type:

Municipality No:
Nature of Damage:
Discharger Report:
Material Group: Gases/Particulate
Health/Env Conseq:
Agency Involved:

Site: ***Super Sucker Hydro-Vac Service Inc.***
Nebo Rd Hamilton ON

Database: ***SPL***

Ref No: 1602-83FMYD
Year:
Incident Dt:
Dt MOE Arvl on Scn:
MOE Reported Dt: 3/11/2010
Dt Document Closed:
Site No:
Facility Name:
MOE Response: No Field Response
Site County/District:
Site Geo Ref Meth:
Site District Office:
Nearest Watercourse:
Site Name: Hydraulic line spill<UNOFFICIAL>
Site Address:
Site Region:
Site Municipality:
Site Lot:
Site Conc:
Site Geo Ref Accu:
Site Map Datum:
Northing:
Easting:
Incident Cause: Pipe Or Hose Leak
Incident Event:
Environment Impact: Not Anticipated
Nature of Impact: Other Impact(s)
Contaminant Qty: 5 L
System Facility Address:
Client Name: Super Sucker Hydro-Vac Service Inc.
Client Type:
Call Report Locatn Geodata:
Contaminant Code: 24
Contaminant Name: GLYCOL/WATER SOLUTION
Contaminant Limit 1:
Contam Limit Freq 1:
Contaminant UN No 1:
Receiving Medium:
Receiving Environment:
Incident Reason: Equipment/Vehicles
Incident Summary: Super Sucker Hydro-Vac - 5L hydraulic oil to rd, clnd
Activity Preceding Spill:
Property 2nd Watershed:
Property Tertiary Watershed:
Sector Type: Transport Truck
SAC Action Class: Land Spills
Source Type:

Site: ***Horizon Utilities Corporation***
Hamilton ON

Database: ***SPL***

Ref No: 6786-8FZLA3
Year:
Incident Dt: 4/17/2011
Dt MOE Arvl on Scn:
MOE Reported Dt: 4/17/2011
Dt Document Closed: 7/2/2011
Site No:
Facility Name:
MOE Response: No Field Response
Site County/District:
Site Geo Ref Meth:
Site District Office:
Nearest Watercourse:
Site Name: cb Upper James and Hester<UNOFFICIAL>
Site Address:
Site Region:

Site Municipality: Hamilton
Site Lot:
Site Conc:
Site Geo Ref Accu:
Site Map Datum:
Northing:
Easting:
Incident Cause: Other Discharges
Incident Event:
Environment Impact: Not Anticipated
Nature of Impact: Surface Water Pollution
Contaminant Qty: 120 L
System Facility Address:
Client Name: Horizon Utilities Corporation
Client Type:
Call Report Locatn Geodata:
Contaminant Code: 15
Contaminant Name: TRANSFORMER OIL (N.O.S.)
Contaminant Limit 1:
Contam Limit Freq 1:
Contaminant UN No 1:
Receiving Medium:
Receiving Environment:
Incident Reason: Spill
Incident Summary: Horizon Utilities: 120 L non PCB transformer oil to cb, clng
Activity Preceding Spill:
Property 2nd Watershed:
Property Tertiary Watershed:
Sector Type: Transformer
SAC Action Class: Land Spills
Source Type:

Site: ***Horizon Utilities Corporation***
Hamilton ON

Database: ***SPL***

Ref No: 2610-8K3J68
Year:
Incident Dt: 7/24/2011
Dt MOE Arvl on Scn:
MOE Reported Dt: 7/24/2011
Dt Document Closed: 10/14/2011
Site No:
Facility Name:
Municipality No:
Nature of Damage:
Discharger Report:
Material Group:
Health/Env Conseq:
Agency Involved:
MOE Response: No Field Response
Site County/District:
Site Geo Ref Meth:
Site District Office:
Nearest Watercourse:
Site Name: Upper Paradise Road and Skyview<UNOFFICIAL>
Site Address:
Site Region:
Site Municipality: Hamilton
Site Lot:
Site Conc:
Site Geo Ref Accu:
Site Map Datum:
Northing:
Easting:
Incident Cause: Unknown
Incident Event:
Environment Impact: Not Anticipated
Nature of Impact: Other Impact(s)
Contaminant Qty: 45 L
System Facility Address:
Client Name: Horizon Utilities Corporation
Client Type:
Call Report Locatn Geodata:

Contaminant Code: 15
Contaminant Name: TRANSFORMER OIL (N.O.S.)
Contaminant Limit 1:
Contam Limit Freq 1:
Contaminant UN No 1:
Receiving Medium:
Receiving Environment:
Incident Reason: Spill
Incident Summary: Horizon Utilities: 45 L transformer oil; < 2ppm PCB to grd
Activity Preceding Spill:
Property 2nd Watershed:
Property Tertiary Watershed:
Sector Type: Transformer
SAC Action Class: Land Spills
Source Type:

Site: ***Hamilton Street Railway Company***
Hamilton ON

Database: ***SPL***

Ref No: 5604-8LF7DJ
Year:
Incident Dt: 9/5/2011
Dt MOE Arvl on Scn:
MOE Reported Dt: 9/6/2011
Dt Document Closed: 11/1/2011
Site No:
Facility Name:
MOE Response: No Field Response
Site County/District:
Site Geo Ref Meth:
Site District Office:
Nearest Watercourse:
Site Name: Mohawk rd, West of Hwy 17.<UNOFFICIAL>
Site Address:
Site Region:
Site Municipality: Hamilton
Site Lot:
Site Conc:
Site Geo Ref Accu:
Site Map Datum:
Northing:
Easting:
Incident Cause: Other Discharges
Incident Event:
Environment Impact: Confirmed
Nature of Impact: Soil Contamination
Contaminant Qty: 10 L
System Facility Address:
Client Name: Hamilton Street Railway Company
Client Type:
Call Report Locatn Geodata:
Contaminant Code: 27
Contaminant Name: COOLANT N.O.S.
Contaminant Limit 1:
Contam Limit Freq 1:
Contaminant UN No 1:
Receiving Medium:
Receiving Environment:
Incident Reason: Equipment Failure - Malfunction of system components
Incident Summary: HSRC-10 L Coolant to rd & C.B.
Activity Preceding Spill:
Property 2nd Watershed:
Property Tertiary Watershed:
Sector Type: Motor Vehicle
SAC Action Class: Watercourse Spills
Source Type:

Site: ***Denninger Ltd.***
Upper James St Hamilton ON

Database: ***SPL***

Ref No:	4645-9ZVPMF	***Municipality No:***	
Year:		***Nature of Damage:***	
Incident Dt:	8/30/2015	***Discharger Report:***	
Dt MOE Arvl on Scn:		***Material Group:***	
MOE Reported Dt:	8/30/2015	***Health/Env Conseq:***	
Dt Document Closed:	9/3/2015	***Agency Involved:***	

Site No: NA
Facility Name:
MOE Response: No
Site County/District:
Site Geo Ref Meth:
Site District Office:
Nearest Watercourse:
Site Name: Denningers Food Market<UNOFFICIAL>
Site Address: Upper James St
Site Region:
Site Municipality: Hamilton
Site Lot:
Site Conc:
Site Geo Ref Accu:
Site Map Datum:
Northing:
Easting:
Incident Cause:
Incident Event:
Environment Impact:
Nature of Impact:
Contaminant Qty: 181.6 kg
System Facility Address:
Client Name: Denninger Ltd.
Client Type:
Call Report Locatn Geodata:
Contaminant Code: 38
Contaminant Name: REFRIGERANT GAS, N.O.S.
Contaminant Limit 1:
Contam Limit Freq 1:
Contaminant UN No 1:
Receiving Medium:
Receiving Environment:
Incident Reason: Equipment Failure
Incident Summary: Denningers: loss 181.6 kg R404a refrigerant to air
Activity Preceding Spill:
Property 2nd Watershed:
Property Tertiary Watershed:
Sector Type: Unknown / N/A
SAC Action Class: Air Spills - Gases and Vapours
Source Type:

Site: ***HAMILTON HYDRO & ENGINEERING D***
HAMILTON HYDRO STORAGE TANK HAMILTON CITY ON

Database: ***SPL***

Ref No:	99365	***Municipality No:***	16101
Year:		***Nature of Damage:***	
Incident Dt:	5/2/1994	***Discharger Report:***	
Dt MOE Arvl on Scn:		***Material Group:***	
MOE Reported Dt:	5/2/1994	***Health/Env Conseq:***	
Dt Document Closed:		***Agency Involved:***	

Site No:
Facility Name:
MOE Response:
Site County/District:
Site Geo Ref Meth:
Site District Office:

Nearest Watercourse:
Site Name:
Site Address:
Site Region:
Site Municipality: HAMILTON CITY
Site Lot:
Site Conc:
Site Geo Ref Accu:
Site Map Datum:
Northing:
Easting:
Incident Cause: PIPE/HOSE LEAK
Incident Event:
Environment Impact: NOT ANTICIPATED
Nature of Impact:
Contaminant Qty:
System Facility Address:
Client Name:
Client Type:
Call Report Locatn Geodata:
Contaminant Code:
Contaminant Name:
Contaminant Limit 1:
Contam Limit Freq 1:
Contaminant UN No 1:
Receiving Medium: LAND
Receiving Environment:
Incident Reason: MATERIAL FAILURE
Incident Summary: HAMILTON HYDRO: 1/4 L HYDRAULIC OIL TO CONCRETEFLOOR, CLEANED UP
Activity Preceding Spill:
Property 2nd Watershed:
Property Tertiary Watershed:
Sector Type:
SAC Action Class:
Source Type:

Site:
off Upper Sherman Hamilton ON

Database: ***SPL***

Ref No: 0467-BCZRHT
Year:
Incident Dt: 6/10/2019
Dt MOE Arvl on Scn:
MOE Reported Dt: 6/10/2019
Dt Document Closed:
Site No: NA
Facility Name:
MOE Response:
Site County/District:
Site Geo Ref Meth:
Site District Office: Hamilton - District
Nearest Watercourse:
Site Name: Lawfield School<UNOFFICIAL>
Site Address: off Upper Sherman
Site Region: West Central
Site Municipality: Hamilton
Site Lot:
Site Conc:
Site Geo Ref Accu:
Site Map Datum:
Northing:
Easting:
Incident Cause:
Incident Event:
Environment Impact:
Nature of Impact:
Contaminant Qty:

Municipality No:
Nature of Damage:
Discharger Report:
Material Group:
Health/Env Conseq:
Agency Involved:

System Facility Address:
Client Name:
Client Type:
Call Report Locatn Geodata:
Contaminant Code:
Contaminant Name:
Contaminant Limit 1:
Contam Limit Freq 1:
Contaminant UN No 1:
Receiving Medium:
Receiving Environment:
Incident Reason:
Incident Summary: burning rubber or plastic odour, causing nauseous feeling
Activity Preceding Spill:
Property 2nd Watershed:
Property Tertiary Watershed:
Sector Type:
SAC Action Class:
Source Type:

Site: ***Horizon Utilities Corporation***
Hamilton ON

Database: ***SPL***

Ref No: 5138-9RULUQ
Year:
Incident Dt: 2014/12/16
Dt MOE Arvl on Scn:
MOE Reported Dt: 2014/12/16
Dt Document Closed: 2014/12/31
Site No: NA
Facility Name:
MOE Response: N
Site County/District:
Site Geo Ref Meth:
Site District Office:
Nearest Watercourse:
Site Name: Corner of McNab Street N and York Blvd<UNOFFICIAL>
Site Address:
Site Region:
Site Municipality: Hamilton
Site Lot:
Site Conc:
Site Geo Ref Accu:
Site Map Datum:
Northing: 4790214
Easting: 591793
Incident Cause: Leak/Break
Incident Event:
Environment Impact:
Nature of Impact: Land
Contaminant Qty: 50 L
System Facility Address:
Client Name: Horizon Utilities Corporation
Client Type:
Call Report Locatn Geodata:
Contaminant Code: 15
Contaminant Name: TRANSFORMER OIL (N.O.S.)
Contaminant Limit 1:
Contam Limit Freq 1:
Contaminant UN No 1:
Receiving Medium:
Receiving Environment:
Incident Reason: Equipment Failure
Incident Summary: Horizon Utilities: transformer oil to concrete vault, cleaning
Activity Preceding Spill:
Property 2nd Watershed:
Property Tertiary Watershed:

Municipality No:
Nature of Damage:
Discharger Report:
Material Group:
Health/Env Conseq:
Agency Involved:

Sector Type: Transformer
SAC Action Class: Notifications
Source Type:

Site: ***Horizon Utilities Corporation***
Hamilton ON

Database: ***SPL***

Ref No: 4685-9KQPCD
Year:
Incident Dt: 2014/06/03
Dt MOE Arvl on Scn:
MOE Reported Dt: 2014/06/03
Dt Document Closed: 2014/06/24
Site No: NA
Facility Name:
MOE Response: Referral to others
Site County/District:
Site Geo Ref Meth:
Site District Office:
Nearest Watercourse:
Site Name: 14 Balharbour Dr<UNOFFICIAL>
Site Address:
Site Region:
Site Municipality: Hamilton
Site Lot:
Site Conc:
Site Geo Ref Accu:
Site Map Datum:
Northing:
Easting:
Incident Cause: Leak/Break
Incident Event:
Environment Impact: Not Anticipated
Nature of Impact: Surface Water Pollution
Contaminant Qty: 155 L
System Facility Address:
Client Name: Horizon Utilities Corporation
Client Type:
Call Report Locatn Geodata:
Contaminant Code: 15
Contaminant Name: TRANSFORMER OIL (N.O.S.)
Contaminant Limit 1:
Contam Limit Freq 1:
Contaminant UN No 1:
Receiving Medium:
Receiving Environment:
Incident Reason: Equipment Failure
Incident Summary: Horizon Utilities: transformer 155L to sewer
Activity Preceding Spill:
Property 2nd Watershed:
Property Tertiary Watershed:
Sector Type: Transformer
SAC Action Class: Land Spills
Source Type:

Municipality No:
Nature of Damage:
Discharger Report:
Material Group:
Health/Env Conseq:
Agency Involved:

Site: ***Horizon Utilities Corporation***
Waterdown Hamilton ON

Database: ***SPL***

Ref No: 3341-9J6HQK
Year:
Incident Dt: 2014/04/11
Dt MOE Arvl on Scn:
MOE Reported Dt: 2014/04/14
Dt Document Closed: 2014/06/20
Site No: NA
Facility Name:

Municipality No:
Nature of Damage:
Discharger Report:
Material Group:
Health/Env Conseq:
Agency Involved:

MOE Response: Planned Field Response
Site County/District:
Site Geo Ref Meth:
Site District Office:
Nearest Watercourse:
Site Name: 9 Fellows Cres<UNOFFICIAL>
Site Address: Waterdown
Site Region:
Site Municipality: Hamilton
Site Lot:
Site Conc:
Site Geo Ref Accu:
Site Map Datum:
Northing:
Easting:
Incident Cause: Leak/Break
Incident Event:
Environment Impact: Confirmed
Nature of Impact: Soil Contamination
Contaminant Qty: 20 L
System Facility Address:
Client Name: Horizon Utilities Corporation
Client Type:
Call Report Locatn Geodata:
Contaminant Code: 26
Contaminant Name: TRANSFORMER OIL (GT 50 PPM PCB)
Contaminant Limit 1:
Contam Limit Freq 1:
Contaminant UN No 1:
Receiving Medium:
Receiving Environment:
Incident Reason: Equipment Failure
Incident Summary: Horizon Utility, 20 L hydraulic oil to grass, cleaned up
Activity Preceding Spill:
Property 2nd Watershed:
Property Tertiary Watershed:
Sector Type: Transformer
SAC Action Class: Land Spills
Source Type:

Site: ***Horizon Utilities Corporation***
Hamilton ON

Database: ***SPL***

Ref No: 0517-9JFR4V
Year:
Incident Dt: 2014/04/23
Dt MOE Arvl on Scn:
MOE Reported Dt: 2014/04/23
Dt Document Closed: 2014/09/19
Site No: NA
Facility Name:
Municipality No:
Nature of Damage:
Discharger Report:
Material Group:
Health/Env Conseq:
Agency Involved:
MOE Response: No Field Response
Site County/District:
Site Geo Ref Meth:
Site District Office:
Nearest Watercourse:
Site Name: Rousseaux St on the Blvd<UNOFFICIAL>
Site Address:
Site Region:
Site Municipality: Hamilton
Site Lot:
Site Conc:
Site Geo Ref Accu:
Site Map Datum:
Northing:
Easting:
Incident Cause: Leak/Break

Incident Event:
Environment Impact: Confirmed
Nature of Impact: Soil Contamination
Contaminant Qty: 5 L
System Facility Address:
Client Name: Horizon Utilities Corporation
Client Type:
Call Report Locatn Geodata:
Contaminant Code: 15
Contaminant Name: TRANSFORMER OIL (N.O.S.)
Contaminant Limit 1:
Contam Limit Freq 1:
Contaminant UN No 1:
Receiving Medium:
Receiving Environment:
Incident Reason: Equipment Failure
Incident Summary: Horizon Hydro: Transformer oil leak 5L
Activity Preceding Spill:
Property 2nd Watershed:
Property Tertiary Watershed:
Sector Type: Transformer
SAC Action Class: Land Spills
Source Type:

Site:
EB Lane between Upper Gage and Upper Ottawa Hamilton ON

Database: ***SPL***

Ref No: 1022-9WVK75
Year:
Incident Dt: 5/26/2015
Dt MOE Arvl on Scn: 5/26/2015
MOE Reported Dt: 5/26/2015
Dt Document Closed:
Municipality No:
Nature of Damage:
Discharger Report:
Material Group:
Health/Env Conseq:
Agency Involved:
Site No: NA
Facility Name:
MOE Response: Y
Site County/District:
Site Geo Ref Meth:
Site District Office:
Nearest Watercourse:
Site Name: Lincoln Alexander Highway<UNOFFICIAL>
Site Address: EB Lane between Upper Gage and Upper Ottawa
Site Region:
Site Municipality: Hamilton
Site Lot:
Site Conc:
Site Geo Ref Accu:
Site Map Datum:
Northing: 4784559
Easting: 594049
Incident Cause: Leak/Break
Incident Event:
Environment Impact:
Nature of Impact: Land
Contaminant Qty: 400 L
System Facility Address:
Client Name:
Client Type:
Call Report Locatn Geodata:
Contaminant Code: 27
Contaminant Name: SEALANT (N.O.S.)
Contaminant Limit 1:
Contam Limit Freq 1:
Contaminant UN No 1:
Receiving Medium:
Receiving Environment:
Incident Reason: Operator/Human Error

Incident Summary: TT Leaking IM3000 Sealant Liquid on Lincoln Alexander Parkway
Activity Preceding Spill:
Property 2nd Watershed:
Property Tertiary Watershed:
Sector Type:
SAC Action Class: Highway Spills (usually highway accidents)
Source Type:

Site: ***Super Sucker Hydro-Vac Service Inc.***
Rymal Road, north side, btwn Gover and Dartnall Hamilton ON

Database: ***SPL***

Ref No: 7750-9B2MAN
Year:
Incident Dt: 2013/08/29
Dt MOE Arvl on Scn:
MOE Reported Dt: 2013/08/29
Dt Document Closed: 2013/10/28
Site No:
Facility Name:
MOE Response: No Field Response
Site County/District:
Site Geo Ref Meth:
Site District Office:
Nearest Watercourse:
Site Name: Rymal Road<UNOFFICIAL>
Site Address: Rymal Road, north side, btwn Gover and Dartnall
Site Region:
Site Municipality: Hamilton
Site Lot:
Site Conc:
Site Geo Ref Accu:
Site Map Datum:
Northing:
Easting:
Incident Cause: Leak/Break
Incident Event:
Environment Impact: Not Anticipated
Nature of Impact: Soil Contamination
Contaminant Qty: 30 L
System Facility Address:
Client Name: Super Sucker Hydro-Vac Service Inc.
Client Type:
Call Report Locatn Geodata:
Contaminant Code: 15
Contaminant Name: HYDRAULIC OIL
Contaminant Limit 1:
Contam Limit Freq 1:
Contaminant UN No 1:
Receiving Medium:
Receiving Environment:
Incident Reason: Unknown / N/A
Incident Summary: Super Sucker: 30L hydraulic oil to grnd, clng
Activity Preceding Spill:
Property 2nd Watershed:
Property Tertiary Watershed:
Sector Type: Motor Vehicle
SAC Action Class: Land Spills
Source Type:

Municipality No:
Nature of Damage:
Discharger Report:
Material Group:
Health/Env Conseq:
Agency Involved:

Site: ***Horizon Utilities Corporation***
Hamilton ON

Database: ***SPL***

Ref No: 5871-97HGVZ
Year:
Incident Dt: 07-MAY-13
Dt MOE Arvl on Scn:

Municipality No:
Nature of Damage:
Discharger Report:
Material Group:

MOE Reported Dt:	08-MAY-13	***Health/Env Conseq:***	
Dt Document Closed:		***Agency Involved:***	
Site No:			
Facility Name:			
MOE Response:	No Field Response		
Site County/District:			
Site Geo Ref Meth:			
Site District Office:			
Nearest Watercourse:			
Site Name:	6 Lyton Crescent<UNOFFICIAL>		
Site Address:			
Site Region:			
Site Municipality:	Hamilton		
Site Lot:			
Site Conc:			
Site Geo Ref Accu:			
Site Map Datum:			
Northing:			
Easting:			
Incident Cause:	Leak/Break		
Incident Event:			
Environment Impact:	Confirmed		
Nature of Impact:	Soil Contamination		
Contaminant Qty:	10 L		
System Facility Address:			
Client Name:	Horizon Utilities Corporation		
Client Type:			
Call Report Locatn Geodata:			
Contaminant Code:	15		
Contaminant Name:	TRANSFORMER OIL (N.O.S.)		
Contaminant Limit 1:			
Contam Limit Freq 1:			
Contaminant UN No 1:			
Receiving Medium:			
Receiving Environment:			
Incident Reason:	Other		
Incident Summary:	Horizon Utilities: 10 L non-PCB transformer oil to ground		
Activity Preceding Spill:			
Property 2nd Watershed:			
Property Tertiary Watershed:			
Sector Type:	Transformer		
SAC Action Class:	Land Spills		
Source Type:			

Site: ***Horizon Utilities Corporation***
caller does not know if it is on north or south side of street Hamilton ON

Database: ***SPL***

Ref No:	3880-8YWJCW	***Municipality No:***	
Year:		***Nature of Damage:***	
Incident Dt:	04-OCT-12	***Discharger Report:***	
Dt MOE Arvl on Scn:		***Material Group:***	
MOE Reported Dt:	09-OCT-12	***Health/Env Conseq:***	
Dt Document Closed:	09-NOV-12	***Agency Involved:***	
Site No:			
Facility Name:			
MOE Response:	No Field Response		
Site County/District:			
Site Geo Ref Meth:			
Site District Office:			
Nearest Watercourse:			
Site Name:	corner of Hunter St. E. & Liberty St. on east side<UNOFFICIAL>		
Site Address:	caller does not know if it is on north or south side of street		
Site Region:			
Site Municipality:	Hamilton		
Site Lot:			
Site Conc:			
Site Geo Ref Accu:			

Site Map Datum:
Northing:
Easting:
Incident Cause: Leak/Break
Incident Event:
Environment Impact: Not Anticipated
Nature of Impact: Other Impact(s)
Contaminant Qty: 500 mL
System Facility Address:
Client Name: Horizon Utilities Corporation
Client Type:
Call Report Locatn Geodata:
Contaminant Code: 15
Contaminant Name: TRANSFORMER OIL (N.O.S.)
Contaminant Limit 1:
Contam Limit Freq 1:
Contaminant UN No 1:
Receiving Medium:
Receiving Environment:
Incident Reason: Unknown / N/A
Incident Summary: Horizon Utilities: 500 mL (0 ppm PCB) transformer oil to grd
Activity Preceding Spill:
Property 2nd Watershed:
Property Tertiary Watershed:
Sector Type: Transformer
SAC Action Class: Land Spills
Source Type:

Site: ***City of Hamilton; Hamilton Street Railway Company***
Hamilton ON

Database: ***SPL***

Ref No: 3017-8YPMAN
Year:
Incident Dt: 02-OCT-12
Dt MOE Arvl on Scn:
MOE Reported Dt: 02-OCT-12
Dt Document Closed: 05-DEC-12
Site No:
Facility Name:
MOE Response: No Field Response
Site County/District:
Site Geo Ref Meth:
Site District Office:
Nearest Watercourse:
Site Name: West Bound Lane on Barton at the intersection of Fruitland Road<UNOFFICIAL>
Site Address:
Site Region:
Site Municipality: Hamilton
Site Lot:
Site Conc:
Site Geo Ref Accu:
Site Map Datum:
Northing:
Easting:
Incident Cause: Other
Incident Event:
Environment Impact:
Nature of Impact: Other Impact(s)
Contaminant Qty: 200 L
System Facility Address:
Client Name: City of Hamilton; Hamilton Street Railway Company
Client Type:
Call Report Locatn Geodata:
Contaminant Code: 13
Contaminant Name: DIESEL FUEL
Contaminant Limit 1:
Contam Limit Freq 1:
Municipality No:
Nature of Damage:
Discharger Report:
Material Group:
Health/Env Conseq:
Agency Involved:

Contaminant UN No 1:
Receiving Medium:
Receiving Environment:
Incident Reason: Equipment Failure
Incident Summary: 200L Diesel Spill From Bus to road
Activity Preceding Spill:
Property 2nd Watershed:
Property Tertiary Watershed:
Sector Type: Motor Vehicle
SAC Action Class: Land Spills
Source Type:

Site: ***Horizon Utilities Corporation***
Hamilton ON

Database: ***SPL***

Ref No: 8822-92GST5
Year:
Incident Dt: 28-NOV-12
Dt MOE Arvl on Scn: 11-DEC-12
MOE Reported Dt: 28-NOV-12
Dt Document Closed: 23-APR-13
Site No:
Facility Name:
MOE Response: Planned Field Response
Site County/District:
Site Geo Ref Meth:
Site District Office:
Nearest Watercourse:
Site Name: 17 Alma Street Dundas<UNOFFICIAL>
Site Address:
Site Region:
Site Municipality: Hamilton
Site Lot:
Site Conc:
Site Geo Ref Accu:
Site Map Datum:
Northing:
Easting:
Incident Cause: Unknown / N/A
Incident Event:
Environment Impact: Confirmed
Nature of Impact: Soil Contamination
Contaminant Qty: 2 L
System Facility Address:
Client Name: Horizon Utilities Corporation
Client Type:
Call Report Locatn Geodata:
Contaminant Code: 15
Contaminant Name: TRANSFORMER OIL (1ppm)
Contaminant Limit 1:
Contam Limit Freq 1:
Contaminant UN No 1:
Receiving Medium:
Receiving Environment:
Incident Reason: Unknown / N/A
Incident Summary: Horizon Utilities:2L transformer oil to asphalt, not clean
Activity Preceding Spill:
Property 2nd Watershed:
Property Tertiary Watershed:
Sector Type: Other
SAC Action Class: Land Spills
Source Type:

Site: ***Horizon Utilities Corporation***
Hamilton ON

Database: ***SPL***

Ref No: 6011-8TYUQQ
Year:
Incident Dt: 04-MAY-12
Dt MOE Arvl on Scn:
MOE Reported Dt: 04-MAY-12
Dt Document Closed: 31-MAY-12
Site No:
Facility Name:
MOE Response: No Field Response
Site County/District:
Site Geo Ref Meth:
Site District Office:
Nearest Watercourse:
Site Name: Construction Site on Attridge Drive<UNOFFICIAL>
Site Address:
Site Region:
Site Municipality: Hamilton
Site Lot:
Site Conc:
Site Geo Ref Accu:
Site Map Datum:
Northing:
Easting:
Incident Cause:
Incident Event:
Environment Impact: Not Anticipated
Nature of Impact:
Contaminant Qty:
System Facility Address:
Client Name: Horizon Utilities Corporation
Client Type:
Call Report Locatn Geodata:
Contaminant Code: 15
Contaminant Name: TRANSFORMER OIL (N.O.S.)
Contaminant Limit 1:
Contam Limit Freq 1:
Contaminant UN No 1:
Receiving Medium: Sewage - Municipal/Private and Commercial
Receiving Environment:
Incident Reason:
Incident Summary: Horizon Utilities-5 L Coolant Oil to Ground,Cleaned-Up.
Activity Preceding Spill:
Property 2nd Watershed:
Property Tertiary Watershed:
Sector Type:
SAC Action Class: Land Spills
Source Type:

Site: ***Horizon Utilities Corporation***
Hamilton ON

Database: ***SPL***

Ref No: 3347-8QLM2H
Year:
Incident Dt: 17-JAN-12
Dt MOE Arvl on Scn:
MOE Reported Dt: 17-JAN-12
Dt Document Closed: 31-JAN-12
Site No:
Facility Name:
MOE Response: No Field Response
Site County/District:
Site Geo Ref Meth:
Site District Office:
Nearest Watercourse:
Site Name: Corner of Upper James St and Kennedy Rd<UNOFFICIAL>
Site Address:
Site Region:

Site Municipality:	Hamilton
Site Lot:	
Site Conc:	
Site Geo Ref Accu:	
Site Map Datum:	
Northing:	
Easting:	
Incident Cause:	Other Discharges
Incident Event:	
Environment Impact:	Not Anticipated
Nature of Impact:	Other Impact(s)
Contaminant Qty:	
System Facility Address:	
Client Name:	Horizon Utilities Corporation
Client Type:	
Call Report Locatn Geodata:	
Contaminant Code:	15
Contaminant Name:	TRANSFORMER OIL (Non PCB)
Contaminant Limit 1:	
Contam Limit Freq 1:	
Contaminant UN No 1:	
Receiving Medium:	Sewage - Municipal/Private and Commercial
Receiving Environment:	
Incident Reason:	Equipment Failure - Malfunction of system components
Incident Summary:	Horizon Utilities: 25 L non-PCB to road, one cb
Activity Preceding Spill:	
Property 2nd Watershed:	
Property Tertiary Watershed:	
Sector Type:	Transformer
SAC Action Class:	Land Spills
Source Type:	

Appendix: Database Descriptions

Environmental Risk Information Services (ERIS) can search the following databases. The extent of historical information varies with each database and current information is determined by what is publicly available to ERIS at the time of update. ***Note:*** *Databases denoted with " * " indicates that the database will no longer be updated. See the individual database description for more information.*

Abandoned Aggregate Inventory: Provincial AAGR

The MAAP Program maintains a database of abandoned pits and quarries. Please note that the database is only referenced by lot and concession and city/town location. The database provides information regarding the location, type, size, land use, status and general comments.*

Government Publication Date: Sept 2002*

Aggregate Inventory: Provincial AGR

The Ontario Ministry of Northern Development, Mines, Natural Resources and Forestry (ONDMNRF) maintains this database of pits and quarries. The database provides information regarding the registered owner/operator, location name, operation type, approval type, and maximum annual tonnage.

Government Publication Date: Up to Oct 2022

Abandoned Mine Information System: Provincial AMIS

The Abandoned Mines Information System contains data on known abandoned and inactive mines located on both Crown and privately held lands. The information was provided by the Ministry of Northern Development and Mines (MNDM), with the following disclaimer: "the database provided has been compiled from various sources, and the Ministry of Northern Development and Mines makes no representation and takes no responsibility that such information is accurate, current or complete". Reported information includes official mine name, status, background information, mine start/end date, primary commodity, mine features, hazards and remediation.

Government Publication Date: 1800-Mar 2022

Anderson's Waste Disposal Sites: Private ANDR

The information provided in this database was collected by examining various historical documents which aimed to characterize the likely position of former waste disposal sites from 1860 to present. The research initiative behind the creation of this database was to identify those sites that are missing from the Ontario MOE Waste Disposal Site Inventory, as well as to provide revisions and corrections to the positions and descriptions of sites currently listed in the MOE inventory. In addition to historic waste disposal facilities, the database also identifies certain auto wreckers and scrap yards that have been extrapolated from documentary sources. Please note that the data is not warranted to be complete, exhaustive or authoritative. The information was collected for research purposes only.

Government Publication Date: 1860s-Present

Aboveground Storage Tanks: Provincial AST

Historical listing of aboveground storage tanks made available by the Department of Natural Resources and Forestry. Includes tanks used to hold water or petroleum. This dataset has been retired as of September 25, 2014 and will no longer be updated.

Government Publication Date: May 31, 2014

Automobile Wrecking & Supplies: Private AUWR

This database provides an inventory of known locations that are involved in the scrap metal, automobile wrecking/recycling, and automobile parts & supplies industry. Information is provided on the company name, location and business type.

Government Publication Date: 1999-Feb 28, 2022

Borehole: Provincial BORE

A borehole is the generalized term for any narrow shaft drilled in the ground, either vertically or horizontally. The information here includes geotechnical investigations or environmental site assessments, mineral exploration, or as a pilot hole for installing piers or underground utilities. Information is from many sources such as the Ministry of Transportation (MTO) boreholes from engineering reports and projects from the 1950 to 1990's in Southern Ontario. Boreholes from the Ontario Geological Survey (OGS) including The Urban Geology Analysis Information System (UGAIS) and the York Peel Durham Toronto (YPDT) database of the Conservation Authority Moraine Coalition. This database will include fields such as location, stratigraphy, depth, elevation, year drilled, etc. For all water well data or oil and gas well data for Ontario please refer to WWIS and OOGW.

Government Publication Date: 1875-Jul 2018

Certificates of Approval: Provincial CA

This database contains the following types of approvals: Air & Noise, Industrial Sewage, Municipal & Private Sewage, Waste Management Systems and Renewable Energy Approvals. The MOE in Ontario states that any facility that releases emissions to the atmosphere, discharges contaminants to ground or surface water, provides potable water supplies, or stores, transports or disposes of waste, must have a Certificate of Approval before it can operate lawfully. Fields include approval number, business name, address, approval date, approval type and status. This database will no longer be updated, as CofA's have been replaced by either Environmental Activity and Sector Registry (EASR) or Environmental Compliance Approval (ECA). Please refer to those individual databases for any information after Oct.31, 2011.

Government Publication Date: 1985-Oct 30, 2011*

Dry Cleaning Facilities: Federal CDRY

List of dry cleaning facilities made available by Environment and Climate Change Canada. Environment and Climate Change Canada's Tetrachloroethylene (Use in Dry Cleaning and Reporting Requirements) Regulations (SOR/2003-79) are intended to reduce releases of tetrachloroethylene to the environment from dry cleaning facilities.

Government Publication Date: Jan 2004-Dec 2021

Commercial Fuel Oil Tanks: Provincial CFOT

Locations of commercial underground fuel oil tanks. This is not a comprehensive or complete inventory of commercial fuel tanks in the province; this listing is a copy of records of registered commercial underground fuel oil tanks obtained under Access to Public Information.
Note that the following types of tanks do not require registration: waste oil tanks in apartments, office buildings, residences, etc.; aboveground gas or diesel tanks. Records are not verified for accuracy or completeness.

Government Publication Date: Feb 28, 2022

Chemical Manufacturers and Distributors: Private CHEM

This database includes information from both a one time study conducted in 1992 and private source and is a listing of facilities that manufacture or distribute chemicals. The production of these chemical substances may involve one or more chemical reactions and/or chemical separation processes (i.e. fractionation, solvent extraction, crystallization, etc.).

Government Publication Date: 1999-Jan 31, 2020

Chemical Register: Private CHM

This database includes a listing of locations of facilities within the Province or Territory that either manufacture and/or distributes chemicals.

Government Publication Date: 1999-Feb 28, 2023

Compressed Natural Gas Stations: Private CNG

Canada has a network of public access compressed natural gas (CNG) refuelling stations. These stations dispense natural gas in compressed form at 3,000 pounds per square inch (psi), the pressure which is allowed within the current Canadian codes and standards. The majority of natural gas refuelling is located at existing retail gasoline that have a separate refuelling island for natural gas. This list of stations is made available by the Canadian Natural Gas Vehicle Alliance.

Government Publication Date: Dec 2012 -Aug 2023

Inventory of Coal Gasification Plants and Coal Tar Sites: Provincial COAL

This inventory includes both the "Inventory of Coal Gasification Plant Waste Sites in Ontario-April 1987" and the Inventory of Industrial Sites Producing or Using Coal Tar and Related Tars in Ontario-November 1988) collected by the MOE. It identifies industrial sites that produced and continue to produce or use coal tar and other related tars. Detailed information is available and includes: facility type, size, land use, information on adjoining properties, soil condition, site operators/occupants, site description, potential environmental impacts and historic maps available. This was a one-time inventory.*

Government Publication Date: Apr 1987 and Nov 1988*

Compliance and Convictions: Provincial CONV

This database summarizes the fines and convictions handed down by the Ontario courts beginning in 1989. Companies and individuals named here have been found guilty of environmental offenses in Ontario courts of law.

Government Publication Date: 1989-Sep 2023

Certificates of Property Use: Provincial CPU

This is a subset taken from Ontario's Environmental Registry (EBR) database. It will include CPU's on the registry such as (EPA s. 168.6) - Certificate of Property Use.

Government Publication Date: 1994 - Sep 30, 2023

Drill Hole Database: Provincial DRL

The Ontario Drill Hole Database contains information on more than 113,000 percussion, overburden, sonic and diamond drill holes from assessment files on record with the department of Mines and Minerals. Please note that limited data is available for southern Ontario, as it was the last area to be completed. The database was created when surveys submitted to the Ministry were converted in the Assessment File Research Image Database (AFRI) project. However, the degree of accuracy (coordinates) as to the exact location of drill holes is dependent upon the source document submitted to the MNDM. Levels of accuracy used to locate holes are: centering on the mining claim; a sketch of the mining claim; a 1:50,000 map; a detailed company map; or from submitted a "Report of Work".

Government Publication Date: 1886 - Oct 2022

Delisted Fuel Tanks: Provincial DTNK

List of fuel storage tank sites that were once found in - and have since been removed from - the list of fuel storage tanks made available by the regulatory agency under Access to Public Information.

Government Publication Date: Feb 28, 2022

Environmental Activity and Sector Registry: Provincial EASR

On October 31, 2011, a smarter, faster environmental approvals system came into effect in Ontario. The EASR allows businesses to register certain activities with the ministry, rather than apply for an approval. The registry is available for common systems and processes, to which preset rules of operation can be applied. The EASR is currently available for: heating systems, standby power systems and automotive refinishing. Businesses whose activities aren't subject to the EASR may apply for an ECA (Environmental Compliance Approval), Please see our ECA database.

Government Publication Date: Oct 2011- Sep 30, 2023

Environmental Registry: Provincial EBR

The Environmental Registry lists proposals, decisions and exceptions regarding policies, Acts, instruments, or regulations that could significantly affect the environment. Through the Registry, thirteen provincial ministries notify the public of upcoming proposals and invite their comments. For example, if a local business is requesting a permit, license, or certificate of approval to release substances into the air or water; these are notified on the registry. Data includes: Approval for discharge into the natural environment other than water (i.e. Air) - EPA s. 9, Approval for sewage works - OWRA s. 53(1), and EPA s. 27 - Approval for a waste disposal site. For information regarding Permit to Take Water (PTTW), Certificate of Property Use (CPU) and (ORD) Orders please refer to those individual databases.

Government Publication Date: 1994 - Sep 30, 2023

Environmental Compliance Approval: Provincial ECA

On October 31, 2011, a smarter, faster environmental approvals system came into effect in Ontario. In the past, a business had to apply for multiple approvals (known as certificates of approval) for individual processes and pieces of equipment. Today, a business either registers itself, or applies for a single approval, depending on the types of activities it conducts. Businesses whose activities aren't subject to the EASR may apply for an ECA. A single ECA addresses all of a business's emissions, discharges and wastes. Separate approvals for air, noise and waste are no longer required. This database will also include Renewable Energy Approvals. For certificates of approval prior to Nov 1st, 2011, please refer to the CA database. For all Waste Disposal Sites please refer to the WDS database.

Government Publication Date: Oct 2011- Sep 30, 2023

Environmental Effects Monitoring: Federal EEM

The Environmental Effects Monitoring program assesses the effects of effluent from industrial or other sources on fish, fish habitat and human usage of fisheries resources. Since 1992, pulp and paper mills have been required to conduct EEM studies under the Pulp and Paper Effluent Regulations. This database provides information on the mill name, geographical location and sub-lethal toxicity data.

Government Publication Date: 1992-2007*

ERIS Historical Searches: Private EHS

ERIS has compiled a database of all environmental risk reports completed since March 1999. Available fields for this database include: site location, date of report, type of report, and search radius. As per all other databases, the ERIS database can be referenced on both the map and "Statistical Profile" page.

Government Publication Date: 1999-Sep 30, 2023

Environmental Issues Inventory System: Federal EIIS

The Environmental Issues Inventory System was developed through the implementation of the Environmental Issues and Remediation Plan. This plan was established to determine the location and severity of contaminated sites on inhabited First Nation reserves, and where necessary, to remediate those that posed a risk to health and safety; and to prevent future environmental problems. The EIIS provides information on the reserve under investigation, inventory number, name of site, environmental issue, site action (Remediation, Site Assessment), and date investigation completed.

Government Publication Date: 1992-2001*

Emergency Management Historical Event: Provincial EMHE

List of locations of historical occurrences of emergency events, including those assigned to the Ministry of Natural Resources by Order-In-Council (OIC) under the Emergency Management and Civil Protection Act, as well as events where MNR provided requested emergency response assistance. Many of these events will have involved community evacuations, significant structural loss, and/or involvement of MNR emergency response staff. These events fall into one of ten (10) type categories: Dam Failure; Drought / Low Water; Erosion; Flood; Forest Fire; Soil and Bedrock Instability; Petroleum Resource Center Event, EMO Requested Assistance, Continuity of Operations Event, Other Requested Assistance. EMHE record details are reproduced by ERIS under License with the Ontario Ministry of Natural Resources © Queen's Printer for Ontario, 2017.

Government Publication Date: Apr 30, 2022

Environmental Penalty Annual Report: Provincial EPAR

This database contains data from Ontario's annual environmental penalty report published by the Ministry of the Environment and Climate Change. These reports provide information on environmental penalties for land or water violations issued to companies in one of the nine industrial sectors covered by the Municipal Industrial Strategy for Abatement (MISA) regulations.

Government Publication Date: Jan 1, 2011 - Dec 31, 2022

List of Expired Fuels Safety Facilities: Provincial EXP

List of facilities and tanks for which there was once a fuel registration. This is not a comprehensive or complete inventory of expired tanks/tank facilities in the province; this listing is a copy of previously registered tanks and facilities obtained under Access to Public Information. Includes private fuel outlets, bulk plants, fuel oil tanks, gasoline stations, marinas, propane filling stations, liquid fuel tanks, piping systems, etc; includes tanks which have been removed from the ground.
Notes: registration was not required for private fuel underground/aboveground storage tanks prior to January 1990, nor for furnace oil tanks prior to May 1, 2002; registration is not required for waste oil tanks in apartments, office buildings, residences, etc., or aboveground gas or diesel tanks. Records are not verified for accuracy or completeness.

Government Publication Date: Feb 28, 2022

Federal Convictions: Federal FCON

Environment Canada maintains a database referred to as the "Environmental Registry" that details prosecutions under the Canadian Environmental Protection Act (CEPA) and the Fisheries Act (FA). Information is provided on the company name, location, charge date, offence and penalty.

Government Publication Date: 1988-Jun 2007*

Contaminated Sites on Federal Land: Federal FCS

The Federal Contaminated Sites Inventory includes information on known federal contaminated sites under the custodianship of departments, agencies and consolidated Crown corporations as well as those that are being or have been investigated to determine whether they have contamination arising from past use that could pose a risk to human health or the environment. The inventory also includes non-federal contaminated sites for which the Government of Canada has accepted some or all financial responsibility. It does not include sites where contamination has been caused by, and which are under the control of, enterprise Crown corporations, private individuals, firms or other levels of government. Includes fire training sites and sites at which Per- and Polyfluoroalkyl Substances (PFAS) are a concern.

Government Publication Date: Jun 2000-Jun 2023

Fisheries & Oceans Fuel Tanks: Federal FOFT

Fisheries & Oceans Canada maintains an inventory of aboveground & underground fuel storage tanks located on Fisheries & Oceans property or controlled by DFO. Our inventory provides information on the site name, location, tank owner, tank operator, facility type, storage tank location, tank contents & capacity, and date of tank installation.

Government Publication Date: 1964-Sep 2019

Federal Identification Registry for Storage Tank Systems (FIRSTS): Federal FRST

A list of federally regulated Storage tanks from the Federal Identification Registry for Storage Tank Systems (FIRSTS). FIRSTS is Environment and Climate Change Canada's database of storage tank systems subject to the Storage Tank for Petroleum Products and Allied Petroleum Products Regulations. The main objective of the Regulations is to prevent soil and groundwater contamination from storage tank systems located on federal and aboriginal lands. Storage tank systems that do not have a valid identification number displayed in a readily visible location on or near the storage tank system may be refused product delivery.

Government Publication Date: Oct 31, 2021

Fuel Storage Tank: Provincial FST

List of registered private and retail fuel storage tanks. This is not a comprehensive or complete inventory of private and retail fuel storage tanks in the province; this listing is a copy of registered private and retail fuel storage tanks, obtained under Access to Public Information.
Notes: registration was not required for private fuel underground/aboveground storage tanks prior to January 1990, nor for furnace oil tanks prior to May 1, 2002; registration is not required for waste oil tanks in apartments, office buildings, residences, etc., or aboveground gas or diesel tanks. Records are not verified for accuracy or completeness.

Government Publication Date: Feb 28, 2022

Fuel Storage Tank - Historic: Provincial FSTH

The Fuels Safety Branch of the Ontario Ministry of Consumer and Commercial Relations maintained a database of all registered private fuel storage tanks. Public records of private fuel storage tanks are only available since the registration became effective in September 1989. This information is now collected by the Technical Standards and Safety Authority.

Government Publication Date: Pre-Jan 2010*

Ontario Regulation 347 Waste Generators Summary: Provincial GEN

Regulation 347 of the Ontario EPA defines a waste generation site as any site, equipment and/or operation involved in the production, collection, handling and/or storage of regulated wastes. A generator of regulated waste is required to register the waste generation site and each waste produced, collected, handled, or stored at the site. This database contains the registration number, company name and address of registered generators including the types of hazardous wastes generated. It includes data on waste generating facilities such as: drycleaners, waste treatment and disposal facilities, machine shops, electric power distribution etc. This information is a summary of all years from 1986 including the most currently available data. Some records may contain, within the company name, the phrase "See & Use..." followed by a series of letters and numbers. This occurs when one company is amalgamated with or taken over by another registered company. The number listed as "See & Use", refers to the new ownership and the other identification number refers to the original ownership. This phrase serves as a link between the 2 companies until operations have been fully transferred.

Government Publication Date: 1986-Oct 31, 2022

Greenhouse Gas Emissions from Large Facilities: Federal GHG

List of greenhouse gas emissions from large facilities made available by Environment Canada. Greenhouse gas emissions in kilotonnes of carbon dioxide equivalents (kt CO2 eq).

Government Publication Date: 2013-Dec 2020

TSSA Historic Incidents: Provincial HINC

List of historic incidences of spills and leaks of diesel, fuel oil, gasoline, natural gas, propane, and hydrogen recorded by the TSSA in their previous incident tracking system. The TSSA's Fuels Safety Program administers the Technical Standards & Safety Act 2000, providing fuel-related safety services associated with the safe transportation, storage, handling and use of fuels such as gasoline, diesel, propane, natural gas and hydrogen. Under this Act, the TSSA regulates fuel suppliers, storage facilities, transport trucks, pipelines, contractors and equipment or appliances that use fuels. Records are not verified for accuracy or completeness. This is not a comprehensive or complete inventory of historical fuel spills and leaks in the province. This listing is a copy of the data captured at one moment in time and is hence limited by the record date provided here.

Government Publication Date: 2006-June 2009*

Indian & Northern Affairs Fuel Tanks: Federal IAFT

The Department of Indian & Northern Affairs Canada (INAC) maintains an inventory of aboveground & underground fuel storage tanks located on both federal and crown land. Our inventory provides information on the reserve name, location, facility type, site/facility name, tank type, material & ID number, tank contents & capacity, and date of tank installation.

Government Publication Date: 1950-Aug 2003*

Fuel Oil Spills and Leaks: Provincial INC

Listing of spills and leaks of diesel, fuel oil, gasoline, natural gas, propane, and hydrogen reported to the Spills Action Centre (SAC). This is not a comprehensive or complete inventory of fuel-related leaks, spills, and incidents in the province; this listing in a copy of incidents reported to the SAC, obtained under Access to Public Information. Includes incidents from fuel-related hazards such as spills, fires, and explosions. Records are not verified for accuracy or completeness.

Government Publication Date: Feb 28, 2022

Landfill Inventory Management Ontario: Provincial LIMO

The Landfill Inventory Management Ontario (LIMO) database is updated every year, as the Ministry of the Environment, Conservation and Parks compiles new and updated information. Includes small and large landfills currently operating as well as those which are closed and historic. Operators of larger landfills provide landfill information for the previous operating year to the ministry for LIMO including: estimated amount of total waste received, landfill capacity, estimated total remaining landfill capacity, fill rates, engineering designs, reporting and monitoring details, size of location, service area, approved waste types, leachate of site treatment, contaminant attenuation zone and more. The small landfills include information such as site owner, site location and certificate of approval # and status.

Government Publication Date: Mar 21, 2022

Canadian Mine Locations: Private MINE

This information is collected from the Canadian & American Mines Handbook. The Mines database is a national database that provides over 290 listings on mines (listed as public companies) dealing primarily with precious metals and hard rocks. Listed are mines that are currently in operation, closed, suspended, or are still being developed (advanced projects). Their locations are provided as geographic coordinates (x, y and/or longitude, latitude). As of 2002, data pertaining to Canadian smelters and refineries has been appended to this database.

Government Publication Date: 1998-2009*

Mineral Occurrences: Provincial MNR

In the early 70's, the Ministry of Northern Development and Mines created an inventory of approximately 19,000 mineral occurrences in Ontario, in regard to metallic and industrial minerals, as well as some information on building stones and aggregate deposits. Please note that the "Horizontal Positional Accuracy" is approximately +/- 200 m. Many reference elements for each record were derived from field sketches using pace or chain/tape measurements against claim posts or topographic features in the area. The primary limiting factor for the level of positional accuracy is the scale of the source material. The testing of horizontal accuracy of the source materials was accomplished by comparing the plan metric (X and Y) coordinates of that point with the coordinates of the same point as defined from a source of higher accuracy.

Government Publication Date: 1846-Feb 2023

National Analysis of Trends in Emergencies System (NATES): Federal NATE

In 1974 Environment Canada established the National Analysis of Trends in Emergencies System (NATES) database, for the voluntary reporting of significant spill incidents. The data was to be used to assist in directing the work of the emergencies program. NATES ran from 1974 to 1994. Extensive information is available within this database including company names, place where the spill occurred, date of spill, cause, reason and source of spill, damage incurred, and amount, concentration, and volume of materials released.

Government Publication Date: 1974-1994*

Non-Compliance Reports: Provincial NCPL

The Ministry of the Environment provides information about non-compliant discharges of contaminants to air and water that exceed legal allowable limits, from regulated industrial and municipal facilities. A reported non-compliance failure may be in regard to a Control Order, Certificate of Approval, Sectoral Regulation or specific regulation/act.

Government Publication Date: Dec 31, 2021

National Defense & Canadian Forces Fuel Tanks: Federal NDFT

The Department of National Defense and the Canadian Forces maintains an inventory of all aboveground & underground fuel storage tanks located on DND lands. Our inventory provides information on the base name, location, tank type & capacity, tank contents, tank class, date of tank installation, date tank last used, and status of tank as of May 2001. This database will no longer be updated due to the new National Security protocols which have prohibited any release of this database.

Government Publication Date: Up to May 2001*

National Defense & Canadian Forces Spills: Federal NDSP

The Department of National Defense and the Canadian Forces maintains an inventory of spills to land and water. All spill sites have been classified under the "Transportation of Dangerous Goods Act - 1992". Our inventory provides information on the facility name, location, spill ID #, spill date, type of spill, as well as the quantity of substance spilled & recovered.

Government Publication Date: Mar 1999-Oct 2022

National Defence & Canadian Forces Waste Disposal Sites: Federal NDWD

The Department of National Defence and the Canadian Forces maintains an inventory of waste disposal sites located on DND lands. Where available, our inventory provides information on the base name, location, type of waste received, area of site, depth of site, year site opened/closed and status.

Government Publication Date: 2001-Apr 2007*

National Energy Board Pipeline Incidents: Federal NEBI

Locations of pipeline incidents from 2008 to present, made available by the Canada Energy Regulator (CER) - previously the National Energy Board (NEB). Includes incidents reported under the Onshore Pipeline Regulations and the Processing Plant Regulations related to pipelines under federal jurisdiction, does not include incident data related to pipelines under provincial or territorial jurisdiction.

Government Publication Date: 2008-Jun 30, 2021

National Energy Board Wells: Federal NEBP

The NEBW database contains information on onshore & offshore oil and gas wells that are outside provincial jurisdiction(s) and are thereby regulated by the National Energy Board. Data is provided regarding the operator, well name, well ID No./UWI, status, classification, well depth, spud and release date.

Government Publication Date: 1920-Feb 2003*

National Environmental Emergencies System (NEES): Federal NEES

In 2000, the Emergencies program implemented NEES, a reporting system for spills of hazardous substances. For the most part, this system only captured data from the Atlantic Provinces, some from Quebec and Ontario and a portion from British Columbia. Data for Alberta, Saskatchewan, Manitoba and the Territories was not captured. However, NEES is also a repository for previous Environment Canada spill datasets. NEES is composed of the historic datasets ' or Trends ' which dates from approximately 1974 to present. NEES Trends is a compilation of historic databases, which were merged and includes data from NATES (National Analysis of Trends in Emergencies System), ARTS (Atlantic Regional Trends System), and NEES. In 2001, the Emergencies Program determined that variations in reporting regimes and requirements between federal and provincial agencies made national spill reporting and trend analysis difficult to achieve. As a consequence, the department has focused efforts on capturing data on spills of substances which fall under its legislative authority only (CEPA and FA). As such, the NEES database will be decommissioned in December 2004.

Government Publication Date: 1974-2003*

National PCB Inventory: Federal NPCB

Environment Canada's National PCB inventory includes information on in-use PCB containing equipment in Canada including federal, provincial and private facilities. Federal out-of-service PCB containing equipment and PCB waste owned by the federal government or by federally regulated industries such as airlines, railway companies, broadcasting companies, telephone and telecommunications companies, pipeline companies, etc. are also listed. Although it is not Environment Canada's mandate to collect data on non-federal PCB waste, the National PCB inventory includes some information on provincial and private PCB waste and storage sites. Some addresses provided may be Head Office addresses and are not necessarily the location of where the waste is being used or stored.

Government Publication Date: 1988-2008*

National Pollutant Release Inventory 1993-2020: Federal NPR2

The National Pollutant Release Inventory (NPRI) is Canada's public inventory of pollutant releases (to air, water and land), disposals, and transfers for recycling. The inventory, managed by Environment and Climate Change Canada, tracks over 300 substances. Under the authority of the Canadian Environmental Protection Act (CEPA), owners or operators of facilities that meet published reporting requirements are required to report to the NPRI.

Government Publication Date: Sep 2020

National Pollutant Release Inventory - Historic: Federal NPRI

Environment Canada has defined the National Pollutant Release Inventory ("NPRI") as a federal government initiative designed to collect comprehensive national data regarding releases to air, water, or land, and waste transfers for recycling for more than 300 listed substances. This data holds historic records; current records are found in NPR2.

Government Publication Date: 1993-May 2017

Oil and Gas Wells: Private OGWE

The Nickle's Energy Group (publisher of the Daily Oil Bulletin) collects information on drilling activity including operator and well statistics. The well information database includes name, location, class, status and depth. The main Nickle's database is updated on a daily basis, however, this database is updated on a monthly basis. More information is available at www.nickles.com.

Government Publication Date: 1988-Aug 31, 2023

Ontario Oil and Gas Wells: Provincial OOGW

In 1998, the MNR handed over to the Ontario Oil, Gas and Salt Resources Corporation, the responsibility of maintaining a database of oil and gas wells drilled in Ontario. The OGSR Library has over 20,000+ wells in their database. Information available for all wells in the ERIS database include well owner/operator, location, permit issue date, and well cap date, license No., status, depth and the primary target (rock unit) of the well being drilled. All geology/stratigraphy table information, plus all water table information is also provide for each well record.

Government Publication Date: 1800-Aug 2023

Inventory of PCB Storage Sites: Provincial OPCB

The Ontario Ministry of Environment, Waste Management Branch, maintains an inventory of PCB storage sites within the province. Ontario Regulation 11/82 (Waste Management - PCB) and Regulation 347 (Generator Waste Management) under the Ontario EPA requires the registration of inactive PCB storage equipment and/or disposal sites of PCB waste with the Ontario Ministry of Environment. This database contains information on: 1) waste quantities; 2) major and minor sites storing liquid or solid waste; and 3) a waste storage inventory.

Government Publication Date: 1987-Oct 2004; 2012-Dec 2013

Orders: Provincial ORD

This is a subset taken from Ontario's Environmental Registry (EBR) database. It will include Orders on the registry such as (EPA s. 17) - Order for remedial work, (EPA s. 18) - Order for preventative measures, (EPA s. 43) - Order for removal of waste and restoration of site, (EPA s. 44) - Order for conformity with Act for waste disposal sites, (EPA s. 136) - Order for performance of environmental measures.

Government Publication Date: 1994 - Sep 30, 2023

Canadian Pulp and Paper: Private PAP

This information is part of the Pulp and Paper Canada Directory. The Directory provides a comprehensive listing of the locations of pulp and paper mills and the products that they produce.

Government Publication Date: 1999, 2002, 2004, 2005, 2009-2014

Parks Canada Fuel Storage Tanks: Federal PCFT

Canadian Heritage maintains an inventory of known fuel storage tanks operated by Parks Canada, in both National Parks and at National Historic Sites. The database details information on site name, location, tank install/removal date, capacity, fuel type, facility type, tank design and owner/operator.

Government Publication Date: 1920-Jan 2005*

Pesticide Register: Provincial PES

The Ontario Ministry of the Environment and Climate Change maintains a database of licensed operators and vendors of registered pesticides.

Government Publication Date: Oct 2011- Sep 30, 2023

NPRI Reporters - PFAS Substances: Federal PFCH

The National Pollutant Release Inventory (NPRI) is Canada's public inventory of releases, disposals, and transfers, tracking over 320 pollutants. Per - and polyfluoroalkyl substances (PFAS) are a group of over 4,700 human-made substances for which adverse environmental and health effects have been observed. This listing of PFAS substance reporters includes those NPRI facilities that reported substances that are found in either: a) the Comprehensive Global Database of PFASs compiled by the Organisation for Economic Co-operation and Development (OECD), b) the US Environmental Protection Agency (US EPA) Master List of PFAS Substances, c) the US EPA list of PFAS chemicals without explicit structures, or d) the US EPA list of PFAS structures (encompassing the largest set of structures having sufficient levels of fluorination to potentially impart PFAS-type properties).

Government Publication Date: Sep 2020

Potential PFAS Handers from NPRI: Federal PFHA

The National Pollutant Release Inventory (NPRI) is Canada's public inventory of releases, disposals, and transfers, tracking over 320 pollutants. Per - and polyfluoroalkyl substances (PFAS) are a group of over 4,700 human-made substances for which adverse environmental and health effects have been observed. This list of potential PFAS handlers includes those NPRI facilities that reported business activity (NAICS code) included in the US Environmental Protection Agency (US EPA) list of Potential PFAS-Handling Industry Sectors, further described as operating in industry sectors where literature reviews indicate that PFAS may be handled and/or released. Inclusion of a facility in this listing does not indicate that PFAS are being manufactured, processed, used, or released by the facility - these are facilities that potentially handle PFAS based on their industrial profile.

Government Publication Date: Sep 2020

Pipeline Incidents: Provincial PINC

List of pipeline incidents (strikes, leaks, spills). This is not a comprehensive or complete inventory of pipeline incidents in the province; this listing in an historical copy of records previously obtained under Access to Public Information. Records are not verified for accuracy or completeness.

Government Publication Date: Feb 28, 2021

Private and Retail Fuel Storage Tanks: Provincial PRT

The Fuels Safety Branch of the Ontario Ministry of Consumer and Commercial Relations maintained a database of all registered private fuel storage tanks and licensed retail fuel outlets. This database includes an inventory of locations that have gasoline, oil, waste oil, natural gas and/or propane storage tanks on their property. The MCCR no longer collects this information. This information is now collected by the Technical Standards and Safety Authority (TSSA).

Government Publication Date: 1989-1996*

Permit to Take Water: Provincial PTTW

This is a subset taken from Ontario's Environmental Registry (EBR) database. It will include PTTW's on the registry such as OWRA s. 34 - Permit to take water.

Government Publication Date: 1994 - Sep 30, 2023

Ontario Regulation 347 Waste Receivers Summary: Provincial REC

Part V of the Ontario Environmental Protection Act ("EPA") regulates the disposal of regulated waste through an operating waste management system or a waste disposal site operated or used pursuant to the terms and conditions of a Certificate of Approval or a Provisional Certificate of Approval. Regulation 347 of the Ontario EPA defines a waste receiving site as any site or facility to which waste is transferred by a waste carrier. A receiver of regulated waste is required to register the waste receiving facility. This database represents registered receivers of regulated wastes, identified by registration number, company name and address, and includes receivers of waste such as: landfills, incinerators, transfer stations, PCB storage sites, sludge farms and water pollution control plants. This information is a summary of all years from 1986 including the most currently available data.

Government Publication Date: 1986-1990, 1992-2021

Record of Site Condition: Provincial RSC

The Record of Site Condition (RSC) is part of the Ministry of the Environment's Brownfields Environmental Site Registry. Protection from environmental cleanup orders for property owners is contingent upon documentation known as a record of site condition (RSC) being filed in the Environmental Site Registry. In order to file an RSC, the property must have been properly assessed and shown to meet the soil, sediment and groundwater standards appropriate for the use (such as residential) proposed to take place on the property. The Record of Site Condition Regulation (O. Reg. 153/04) details requirements related to site assessment and clean up.
RSCs filed after July 1, 2011 will also be included as part of the new (O.Reg. 511/09).

Government Publication Date: 1997-Sept 2001, Oct 2004-Aug 2023

Retail Fuel Storage Tanks: Private RST

This database includes an inventory of retail fuel outlet locations (including marinas) that have on their property gasoline, oil, waste oil, natural gas and / or propane storage tanks.

Government Publication Date: 1999-Feb 28, 2023

Scott's Manufacturing Directory: Private SCT

Scott's Directories is a data bank containing information on over 200,000 manufacturers across Canada. Even though Scott's listings are voluntary, it is the most comprehensive database of Canadian manufacturers available. Information concerning a company's address, plant size, and main products are included in this database.

Government Publication Date: 1992-Mar 2011*

Ontario Spills: Provincial SPL

List of spills and incidents made available by the Ministry of the Environment, Conservation and Parks. This database identifies information such as location (approximate), type and quantity of contaminant, date of spill, environmental impact, cause, nature of impact, etc. Information from 1988-2002 was part of the ORIS (Occurrence Reporting Information System). The SAC (Spills Action Centre) handles all spills reported in Ontario. Regulations for spills in Ontario are part of the MOE's Environmental Protection Act, Part X. The Ministry of the Environment, Conservation and Parks cites the coronavirus pandemic as an explanation for delays in releasing data pursuant to requests. This database includes spill incidents that occurred in March, May, June-October 2022, and January 2023 in addition to those listed in the Government Publication Date.

Government Publication Date: 1988-Dec 2021; see description

Wastewater Discharger Registration Database: Provincial SRDS

Facilities that report either municipal treated wastewater effluent or industrial wastewater discharges under the Effluent Monitoring and Effluent Limits (EMEL) and Municipal/Industrial Strategy for Abatement Regulations. The Municipal/Industrial Strategy for Abatement (MISA) division of the Ontario Ministry of Environment keeps record of direct dischargers of toxic pollutants within nine sectors including: Electric Power Generation, Mining, Petroleum Refining, Organic Chemicals, Inorganic Chemicals, Pulp & Paper, Metal Casting, Iron & Steel, and Quarries.

Government Publication Date: 1990-Dec 31, 2020

Anderson's Storage Tanks: Private TANK

The information provided in this database was collected by examining various historical documents, which identified the location of former storage tanks, containing substances such as fuel, water, gas, oil, and other various types of miscellaneous products. Information is available in regard to business operating at tank site, tank location, permit year, permit & installation type, no. of tanks installed & configuration and tank capacity. Data contained within this database pertains only to the city of Toronto and is not warranted to be complete, exhaustive or authoritative. The information was collected for research purposes only.

Government Publication Date: 1915-1953*

Transport Canada Fuel Storage Tanks: Federal TCFT

List of fuel storage tanks currently or previously owned or operated by Transport Canada. This inventory also includes tanks on The Pickering Lands, which refers to 7,530 hectares (18,600 acres) of land in Pickering, Markham, and Uxbridge owned by the Government of Canada since 1972; properties on this land has been leased by the government since 1975, and falls under the Site Management Policy of Transport Canada, but is administered by Public Works and Government Services Canada. This inventory provides information on the site name, location, tank age, capacity and fuel type.

Government Publication Date: 1970 - Apr 2023

Variances for Abandonment of Underground Storage Tanks: Provincial VAR

Listing of variances granted for storage tank abandonment. This is not a comprehensive or complete inventory of tank abandonment variances in the province; this listing is a copy of tank abandonment variance records previously obtained under Access to Public Information. In Ontario, registered underground storage tanks must be removed within two years of disuse; if removal of a tank is not feasible, an application may be sought for a variance from this code requirement.
Records are not verified for accuracy or completeness.

Government Publication Date: Feb 28, 2022

Waste Disposal Sites - MOE CA Inventory: Provincial WDS

The Ontario Ministry of Environment, Waste Management Branch, maintains an inventory of known open (active or inactive) and closed disposal sites in the Province of Ontario. Active sites maintain a Certificate of Approval, are approved to receive and are receiving waste. Inactive sites maintain Certificate(s) of Approval but are not receiving waste. Closed sites are not receiving waste. The data contained within this database was compiled from the MOE's Certificate of Approval database. Locations of these sites may be cross-referenced to the Anderson database described under ERIS's Private Source Database section, by the CA number. All new Environmental Compliance Approvals handed out after Oct 31, 2011 for Waste Disposal Sites will still be found in this database.

Government Publication Date: Oct 2011-Sep 30, 2023

Waste Disposal Sites - MOE 1991 Historical Approval Inventory: Provincial WDSH

In June 1991, the Ontario Ministry of Environment, Waste Management Branch, published the "June 1991 Waste Disposal Site Inventory", of all known active and closed waste disposal sites as of October 30st, 1990. For each "active" site as of October 31st 1990, information is provided on site location, site/CA number, waste type, site status and site classification. For each "closed" site as of October 31st 1990, information is provided on site location, site/CA number, closure date and site classification. Locations of these sites may be cross-referenced to the Anderson database described under ERIS's Private Source Database section, by the CA number.

Government Publication Date: Up to Oct 1990*

Water Well Information System: Provincial WWIS

This database describes locations and characteristics of water wells found within Ontario in accordance with Regulation 903. It includes such information as coordinates, construction date, well depth, primary and secondary use, pump rate, static water level, well status, etc. Also included are detailed stratigraphy information, approximate depth to bedrock and the approximate depth to the water table.

Government Publication Date: Mar 31 2023

Definitions

Database Descriptions: This section provides a detailed explanation for each database including: source, information available, time coverage, and acronyms used. They are listed in alphabetic order.

Detail Report: This is the section of the report which provides the most detail for each individual record. Records are summarized by location, starting with the project property followed by records in closest proximity.

Distance: The distance value is the distance between plotted points, not necessarily the distance between the sites' boundaries. All values are an approximation.

Direction: The direction value is the compass direction of the site in respect to the project property and/or center point of the report.

Elevation: The elevation value is taken from the location at which the records for the site address have been plotted. All values are an approximation. Source: Google Elevation API.

Executive Summary: This portion of the report is divided into 3 sections:

'Report Summary'- Displays a chart indicating how many records fall on the project property and, within the report search radii.

'Site Report Summary'-Project Property'- This section lists all the records which fall on the project property. For more details, see the 'Detail Report' section.

'Site Report Summary-Surrounding Properties'- This section summarizes all records on adjacent properties, listing them in order of proximity from the project property. For more details, see the 'Detail Report' section.

Map Key: The map key number is assigned according to closest proximity from the project property. Map Key numbers always start at #1. The project property will always have a map key of '1' if records are available. If there is a number in brackets beside the main number, this will indicate the number of records on that specific property. If there is no number in brackets, there is only one record for that property.

The symbol and colour used indicates 'elevation': the red inverted triangle will dictate 'ERIS Sites with Lower Elevation', the yellow triangle will dictate 'ERIS Sites with Higher Elevation' and the orange square will dictate 'ERIS Sites with Same Elevation.'

Unplottables: These are records that could not be mapped due to various reasons, including limited geographic information. These records may or may not be in your study area, and are included as reference.

Appendix C

Aerial Photographs

DILLON CONSULTING


1934
Upper Gage
Rymal

1949



1949



1949



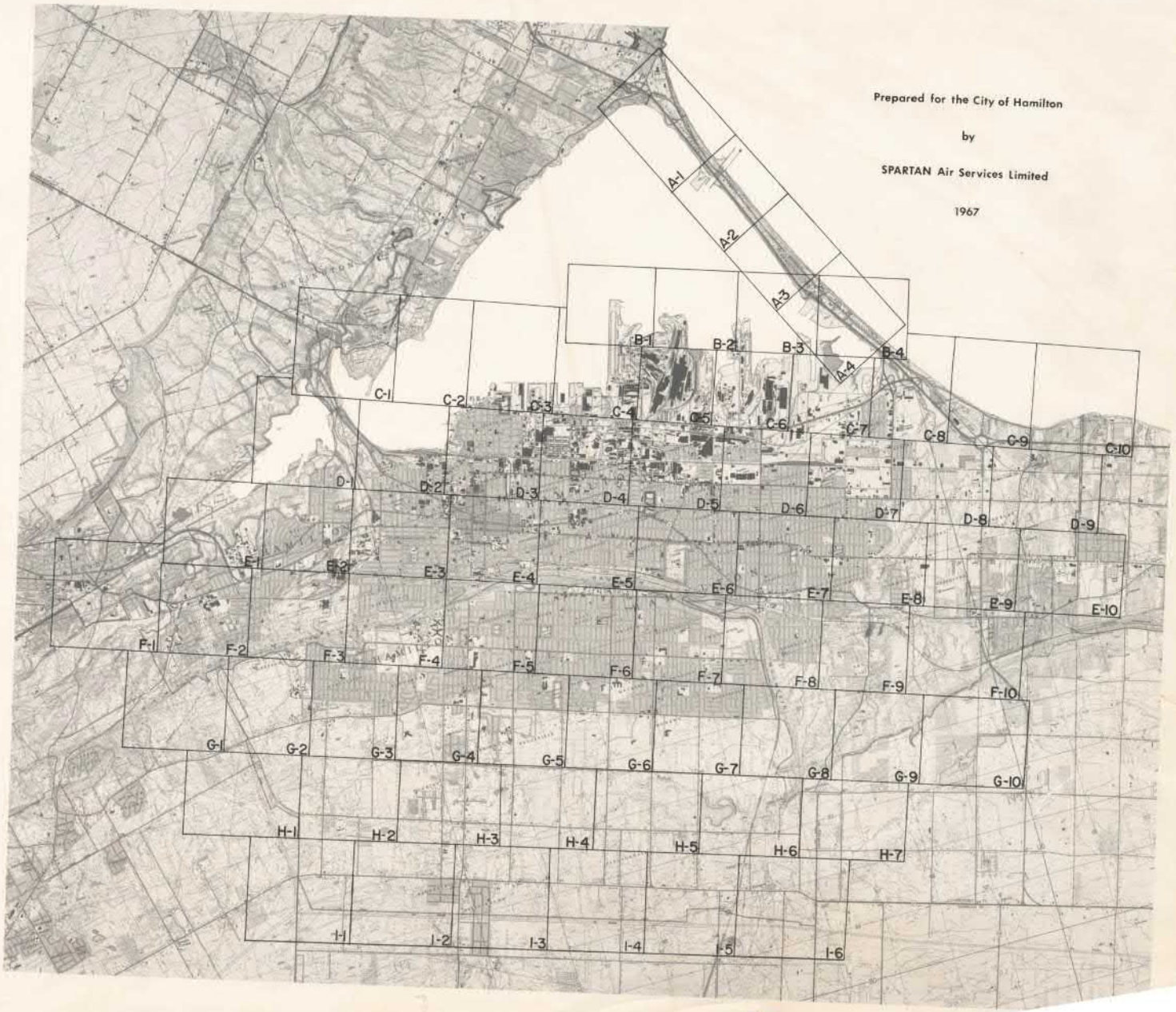

Prepared for the City of Hamilton

by

SPARTAN Air Services Limited

1967

1967



1967



I-4

1967



I-5

1967

R5452A-1
CONTRACT 67- 935
LINE 1→W (1-13), 5550'ASL APRIL 20, 1967
LINE 2→E (14-27), 5550'ASL APRIL 20, 1967
LINE 3→W (28-52), 5400'ASL " "
LINE 3→E (53-72) 5400ASL " "
LINE 5→W (73 - 97) 5150'ASL " "
LINE 6→W (98-128)-5150'ASL " "
LINE 9→S (129-139) 5050'ASL " "
LINE 8→W (140-147) 5050'ASL " "
LINE 7→E (148-170) 5100'ASL " "
R.C.-B #300, LENS 15AG 58, CFL 152.16 M.M
MAY. 151

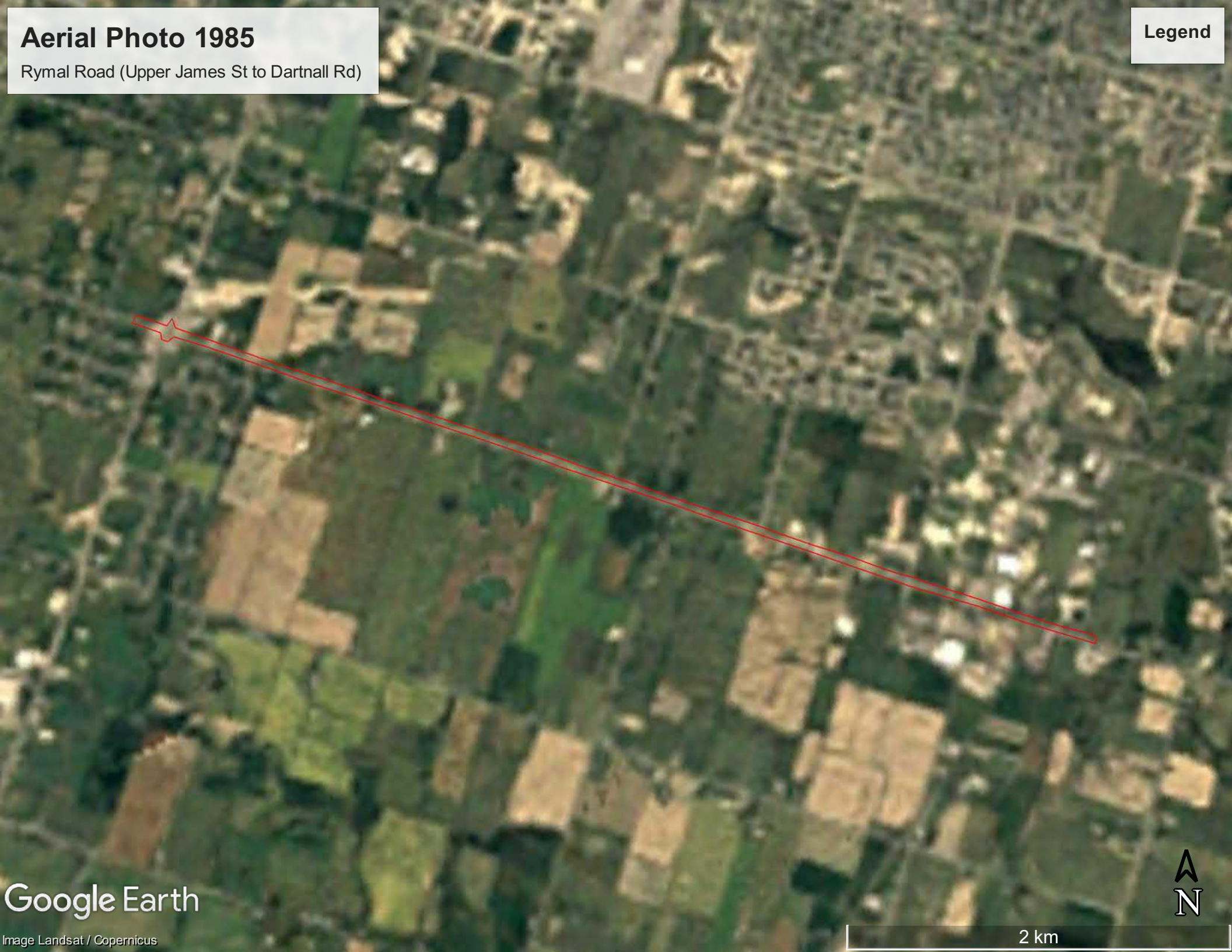
Aerial Photo 1985
Rymal Road (Upper James St to Dartnall Rd)
Legend
Google Earth
Image Landsat / Copernicus
N
2 km

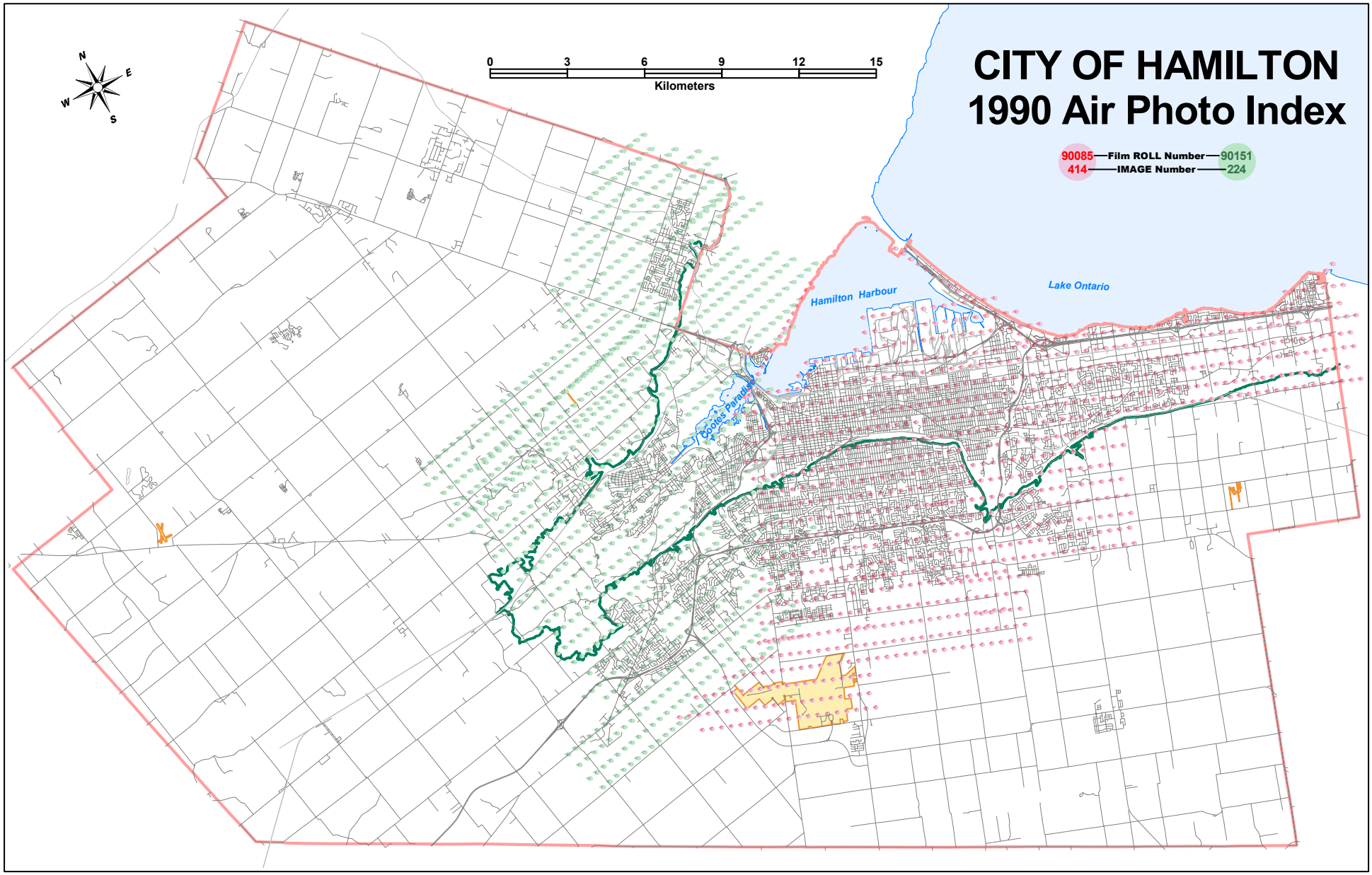
CITY OF HAMILTON
1990 Air Photo Index
90085—Film ROLL Number—90151
414——IMAGE Number——224
0 3 6 9 12 15
Kilometers
N
E
S
W
Hamilton Harbour
Lake Ontario
Cootes Paradise


1990
ASC-90078
325


1990
ASC-90073
326


1990
ASC-90073
327


1990
ASC-90073
328


1990
ASC-90073
329


1990
ASC-90073
330


1990
90-40 Hamilton, Ontario
Line 48NW (331-358) 2720' A.S.L. May 3, 1990
Lens 73798911B focal 152.171mm
ASC-90073
331


1990
ASC-90073
332


1990
ASC-90073
333


1990
ASC-90073
334


1990
ASC-90073
335


1990
ASC-90073
336


1990
ASC-90073
337


1990
ASC-90073
338


1990
ASC-90073
339


1990
ASC-90073
340


1990
ASC-90073
341


1990
ASC-90073
342


1990
ASC-90073
343


1990
ASC-90073
344


1990
ASC-90073
345


1990
ASC-90073
346


1990
ASC-90073
347


1990
ASC-90073
348

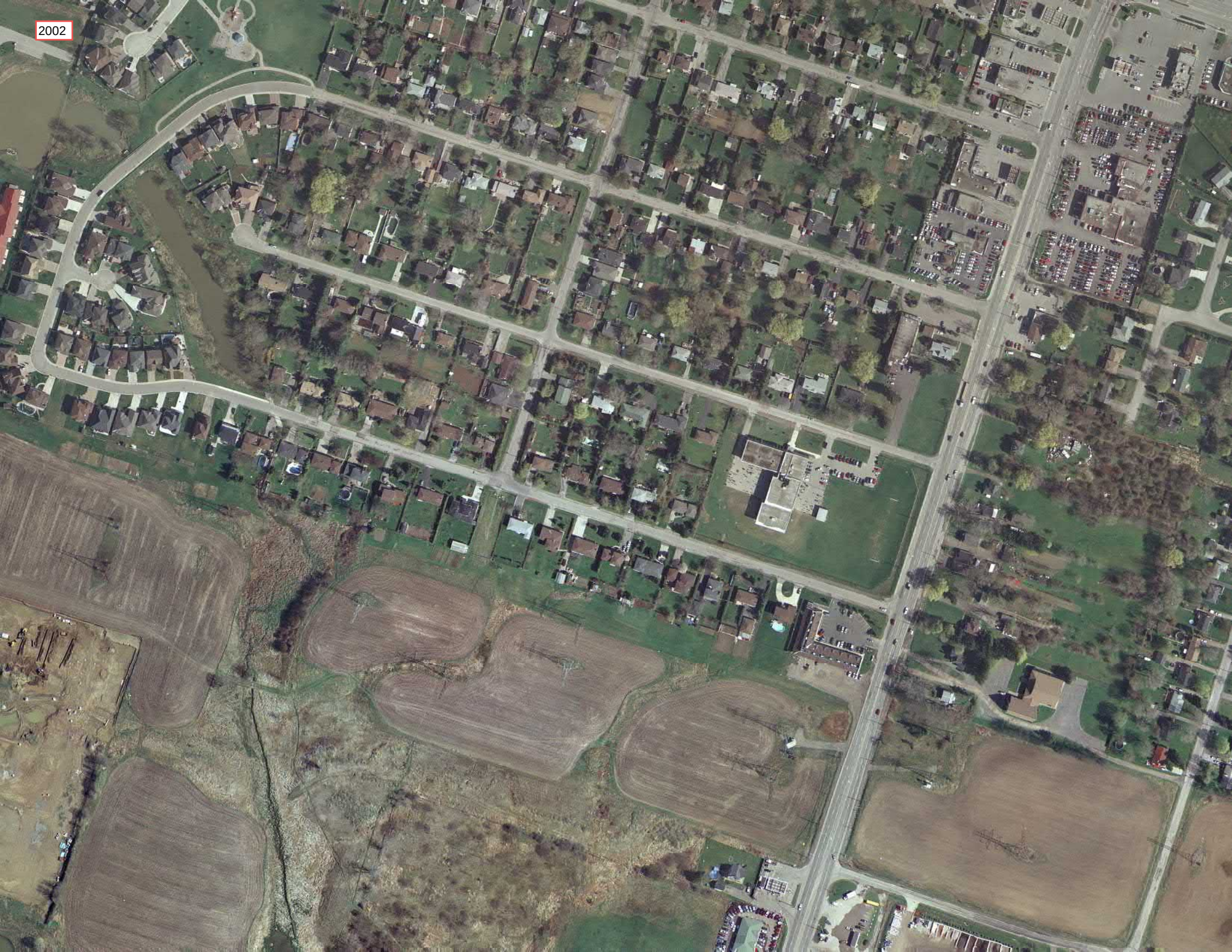
2002

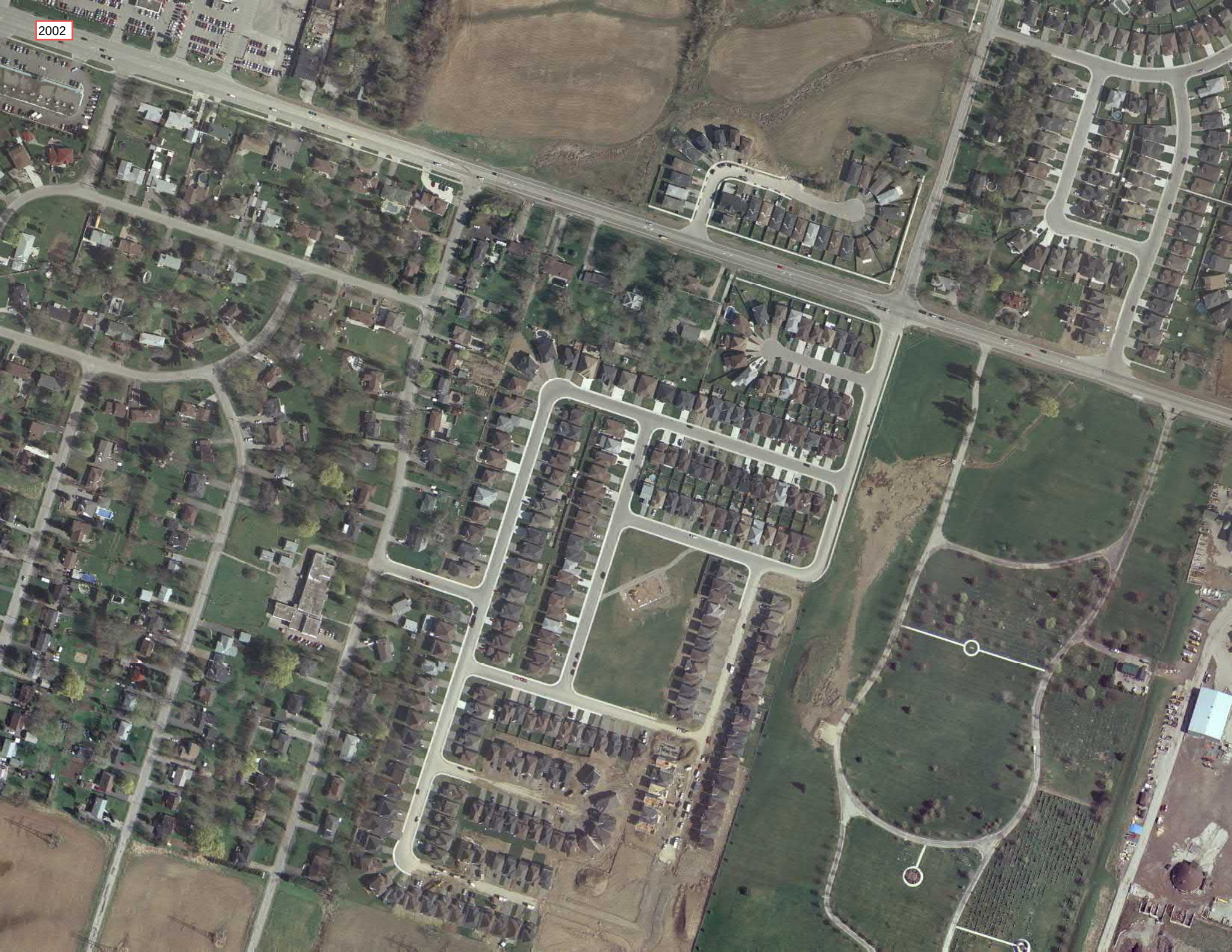
2002


2002


2002

Aerial Photo 2009

Rymal Road (Upper James St to Dartnall Rd)



Appendix D

Site Photographs

	Photo 01
	Commercial plazas at Upper James Street and Rymal Road.
	Direction: East
	Photo 02
	Residential Areas along Rymal Road.
	Direction: East

	Photo 03 Residential buildings along Rymal Road, near Upper Wentworth St Direction: Northwest
	Photo 04 Gas station, and other commercial uses near Dartnall and Rymal Road intersections at the eastern portion of Project Area. Direction: South

	Photo 05
	Pioneer Gas Station along Rymal Road.
	Direction: Northeast
	Photo 06
	
	Industrial Areas (concrete manufacturer) along Rymal Road at the eastern portion of the Project Area.
	Direction: North

	Photo 07 Auto repair shops and other commercial areas along the project Area. Direction: South
	Photo 08 Auto repair shop near central portion of the Project Area. Direction: South

	Photo 09
	Institutional land uses (St. Catherine of Siena Roman Catholic Church) near central portion of the Project Area.
	Direction: South
	Photo 10
	Residential areas in the vicinity of Arrowhead Drive and Rymal Road intersection.
	Direction: East

	Photo 11 Auto repair shops and other commercial areas along the Project Area. Direction: East
	Photo 12 Commercial plaza along the western portion of the Project Area. Direction: West

	Photo 13
	Commercial areas north along the central portion of the Project Area.
	Direction: North
	Photo 14
	Commercial areas along the Project Area.
	Direction: West



Photo 15

Commercial areas along the Project Area.

Direction: North



Photo 16

Commercial areas along the Project Area.

Direction: South

References

Barnett, P.J., Henry, A.P. and Babuin, D. 1991. Quaternary geology of Ontario, southern sheet; Ontario Geological Survey, Map 2556, scale 1:1 000 000.

Chapman, L.J. and Putnam, D.F. 1984. The Physiography of Southern Ontario, Third Edition, Ontario Geological Survey, Special Volume 2.

ERIS. (2023). Environmental Database Report Rymal Road between Upper James St. and Dartnall Rd.

Ontario Geological Survey. 1991. *Bedrock geology of Ontario, southern sheet*. Ontario Geological Survey, Map 2554. Scale 1: 1,000,000.

Ontario Ministry of Environment, Conservation and Parks (MECP). 2021a. *Well Records Database*. https://www.ontario.ca/environment-and-energy/map-well-records.

Ontario Ministry of Environment, Conservation and Parks (MECP). 2021b. *Source Protection Information Atlas.* https://www.gisapplication.lrc.gov.on.ca/SourceWaterProtection/Index.html?site=SourceWaterProtection&viewer=SWPViewer&locale=en-US.

Ontario Ministry of Natural Resources and Forestry. 2021. *Make a Map: Natural Heritage Areas*. https://www.gisapplication.lrc.gov.on.ca/mamnh/Index.html?site=MNR_NHLUPS_NaturalHeritage&viewer=NaturalHeritage&locale=en-US.

Ontario Ministry of Northern Development and Mines (2000), Ontario Geological Survey. Quaternary geology, seamless coverage of the Province of Ontario; Ontario Geological Survey, Data Set 14---Revised.

Ontario Ministry of Northern Development and Mines (2007), Chapman, L.J. and Putnam, D.F. 2007. Physiography of southern Ontario; Ontario Geological Survey, Miscellaneous Release--Data 228.

Ontario Ministry of Northern Development and Mines (2010), Ontario Geological Survey 2010. Surficial geology of Southern Ontario; Ontario Geological Survey, Miscellaneous Release--Data 128.

Ontario Ministry of Northern Development and Mines. 2011. Ontario Geological Survey. 1:250 000 scale bedrock geology of Ontario; Ontario Geological Survey, Miscellaneous Release---Data 126-Revision 1.