Appendix L

Conceptual Design Drawings

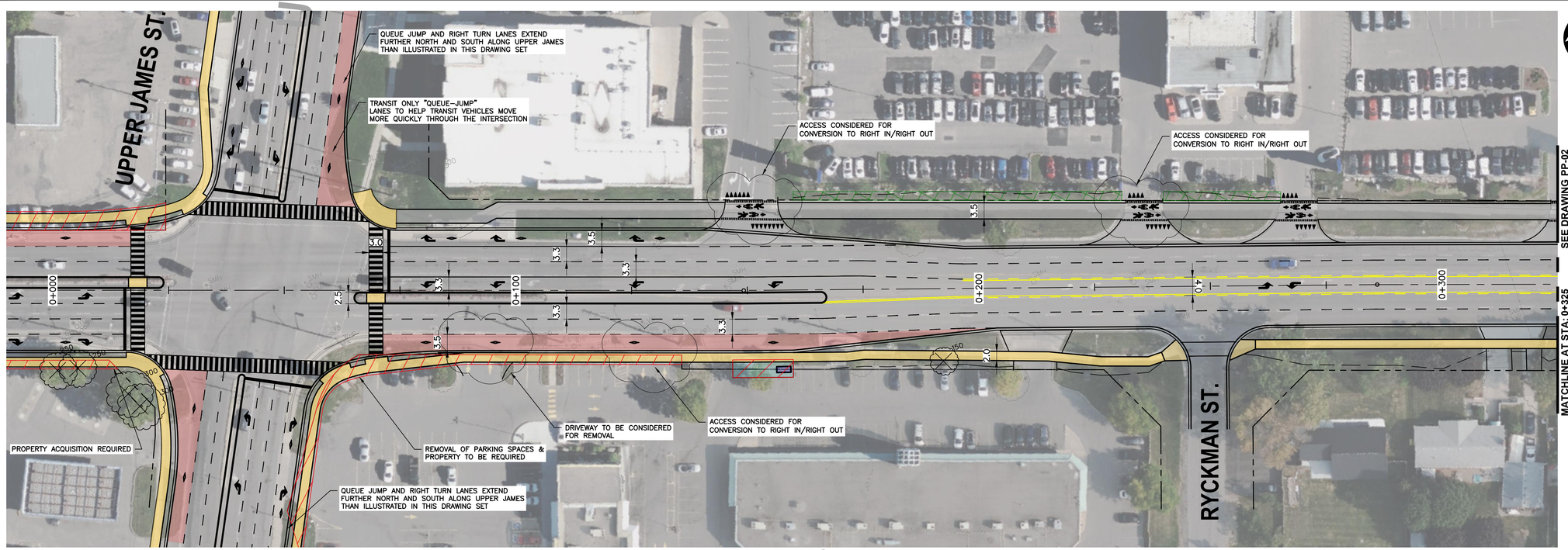

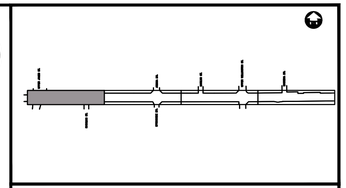

KEY PLAN (N.T.S.)

LEGEND

- SIDEWALK
- MULTI-USE PATH
- QUEUE JUMP LANE
- EXPRESS STOP AND SHELTER
- TRANSIT STOP CONCRETE PAD
- DEPRESSED CURB
- COMBINED CROSSRIDE
- >10CM DIAMETER TREE TO BE REMOVED
- PLANTED MEDIAN
- PROPERTY LINE
- GRADING LIMITS
- PROPERTY ACQUISITION
- TEMPORARY GRADING EASEMENT

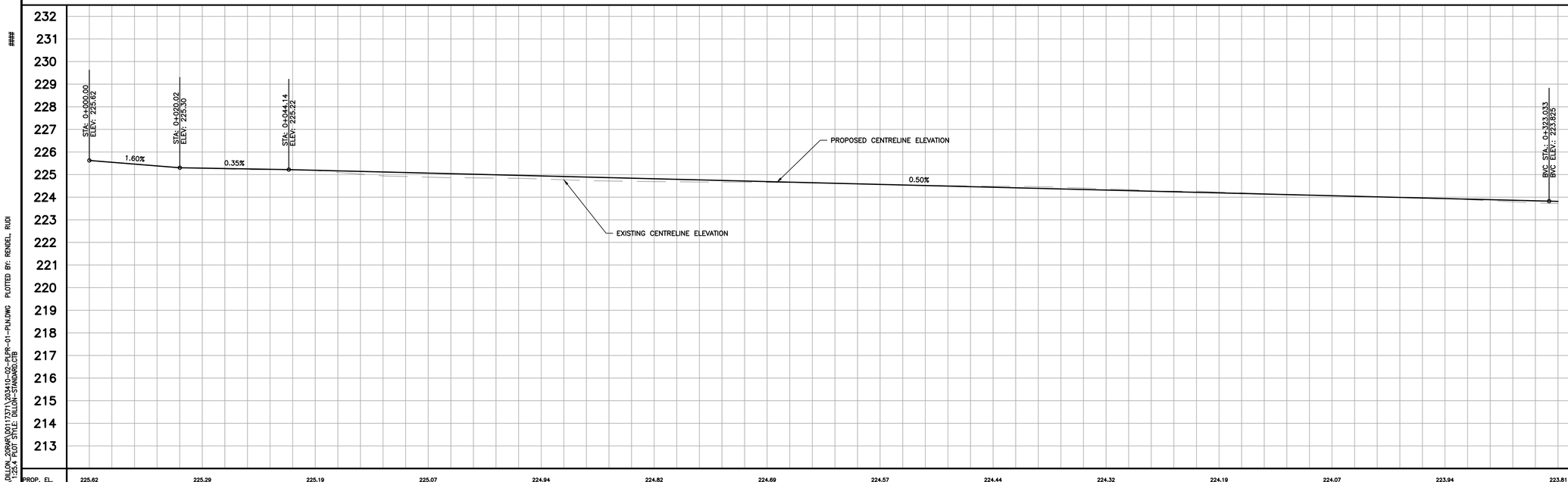

PROP. EL.	225.62	225.29	225.19	225.07	224.94	224.82	224.69	224.57	224.44	224.32	224.19	224.07	223.94	223.81
EXIST. EL.	225.62	225.28	225.18	224.89	224.80	224.69	224.65	224.56	224.49	224.37	224.23	224.07	223.92	223.72
STATION	0+000	0+025	0+050	0+075	0+100	0+125	0+150	0+175	0+200	0+225	0+250	0+275	0+300	0+325

HORIZONTAL SCALE: SCALE 1:500 METRES

VERTICAL SCALE: SCALE 1:100 METRES

Conditions of Use

Verify elevations and/or dimensions on drawing prior to use. Report any discrepancies to Dillon Consulting Limited.

Do not scale dimensions from drawing.

Do not modify drawing, re-use it, or use it for purposes other than those intended at the time of its preparation without prior written permission from Dillon Consulting Limited.

APPROVED AS TO FORM, IN RELIANCE UPON THE PROFESSIONAL SKILL AND ABILITY OF DILLON CONSULTING LIMITED AS TO DESIGN AND SPECIFICATION.

THE CORPORATION OF THE CITY OF HAMILTON

Hamilton

DILLON CONSULTING

No.	ISSUED FOR	DATE	BY

DESIGN K.G.	REVIEWED BY M.K.
DRAWN R.R.	CHECKED BY M.K.
DATE SEPTEMBER 2023	
SCALE H 1:500 V 1:100	

Upper James St. To Darnall Rd. Rymal Road Mun. Class EA - Ph. 1-4
City of Hamilton

RYMAL ROAD
(FROM UPPER JAMES STREET TO DARTNALL ROAD)
PLAN & PROFILE
STA. 0+000 TO STA. 0+325

PROJECT NO. 20-3410

SHEET NO. **PP-01**

FILENAME: C:\PW WORKING DIRECTORY\PROJECTS 2020\DILLON_20RAR\00117371\203410-02-PLPR-01-PLN.DWG PLOTTED BY: RENDEL, RUDI
PLOT DATE: 2025-02-25 @ 10:36:52 AM PLOT SCALE: 1:25.4 PLOT STYLE: DILLON-STANDARD.CTB

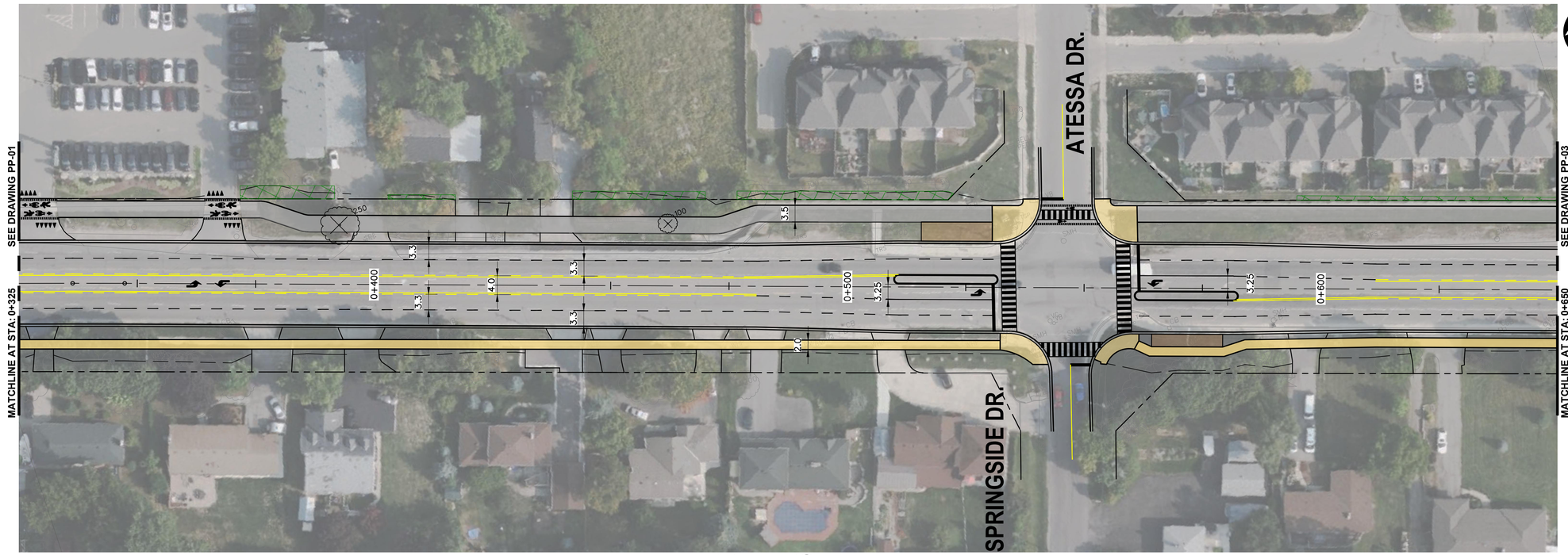

RYMAL ROAD

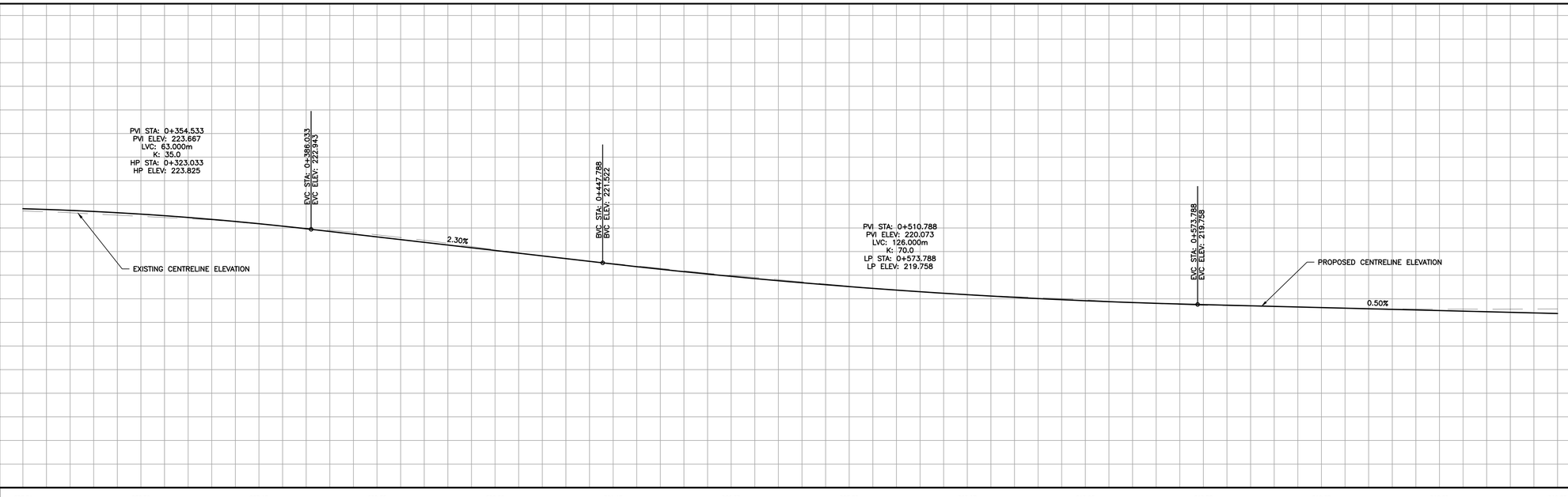

PROP. EL.	223.81	223.59	223.18	222.62	222.05	221.47	220.95	220.52	220.17	219.92	219.75	219.63	219.50	219.38
EXIST. EL.	223.72	223.50	223.17	222.71	222.08	221.49	220.99	220.54	220.18	219.96	219.72	219.63	219.56	219.57
STATION	0+325	0+350	0+375	0+400	0+425	0+450	0+475	0+500	0+525	0+550	0+575	0+600	0+625	0+650

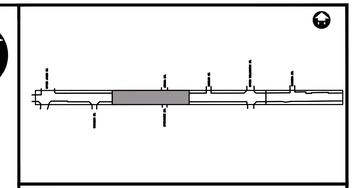

KEY PLAN (N.T.S.)

LEGEND

- SIDEWALK
- MULTI-USE PATH
- QUEUE JUMP LANE
- EXPRESS STOP AND SHELTER
- TRANSIT STOP CONCRETE PAD
- DEPRESSED CURB
- COMBINED CROSSRIDE
- >10CM DIAMETER TREE TO BE REMOVED
- PLANTED MEDIAN
- PROPERTY LINE
- GRADING LIMITS
- PROPERTY ACQUISITION
- TEMPORARY GRADING EASEMENT

HORIZONTAL SCALE: SCALE 1:500 METRES (10 0 10)

VERTICAL SCALE: SCALE 1:100 METRES (2 0 2)

Conditions of Use

Verify elevations and/or dimensions on drawing prior to use. Report any discrepancies to Dillon Consulting Limited.

Do not scale dimensions from drawing.

Do not modify drawing, re-use it, or use it for purposes other than those intended at the time of its preparation without prior written permission from Dillon Consulting Limited.

APPROVED AS TO FORM, IN RELIANCE UPON THE PROFESSIONAL SKILL AND ABILITY OF DILLON CONSULTING LIMITED AS TO DESIGN AND SPECIFICATION.

THE CORPORATION OF THE CITY OF HAMILTON

Hamilton

DILLON CONSULTING

No.	ISSUED FOR	DATE	BY

DESIGN: K.G.	REVIEWED BY: M.K.
DRAWN: R.R.	CHECKED BY: M.K.
DATE: SEPTEMBER 2023	
SCALE: H 1:500 V 1:100	

Upper James St. To Darnall Rd. Rymal Road Mun. Class EA - Ph. 1-4
City of Hamilton

RYMAL ROAD
(FROM UPPER JAMES STREET TO DARTNALL ROAD)
PLAN & PROFILE
STA. 0+325 TO STA. 0+650

PROJECT NO. 20-3410

SHEET NO. **PP-02**

FILENAME: C:\PW WORKING DIRECTORY\PROJECTS 2020\DILLON_20RAR\00117371\203410-02-PLPR-01-PLN.DWG PLOTTED BY: RENDEL, RUDI
PLOT DATE: 2025-02-25 @ 10:37:16 AM PLOT SCALE: 1:25.4 PLOT STYLE: DILLON-STANDARD.CTB

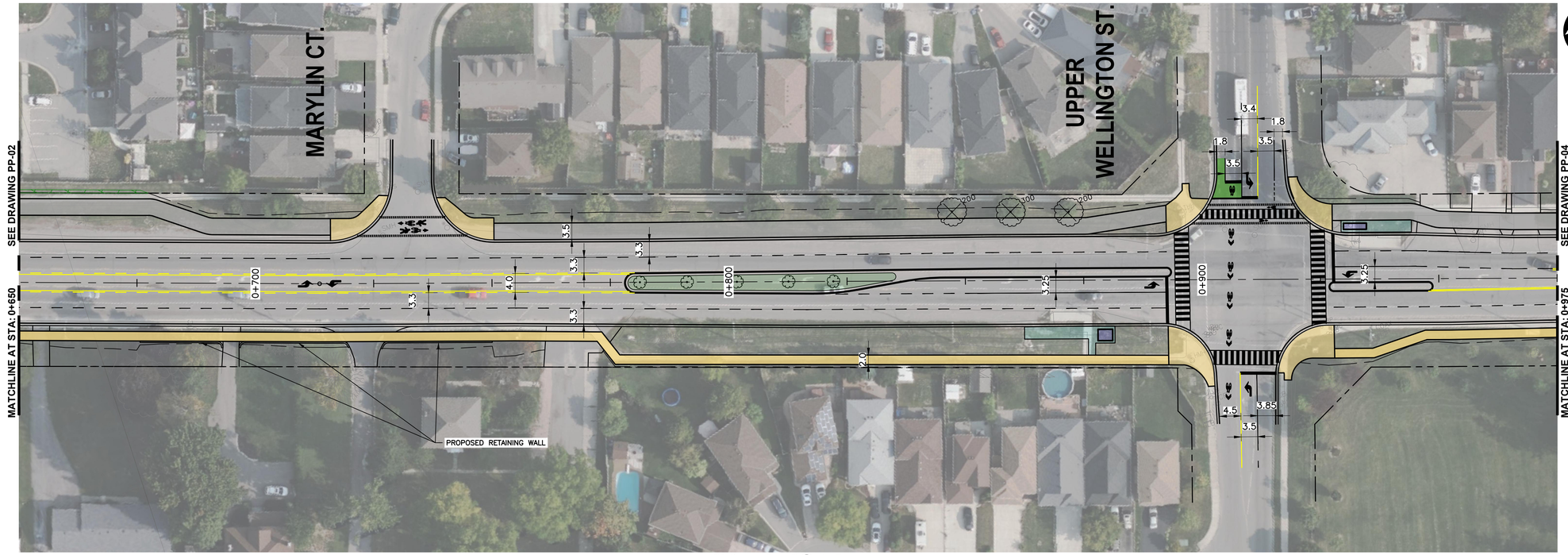

RYMAL ROAD

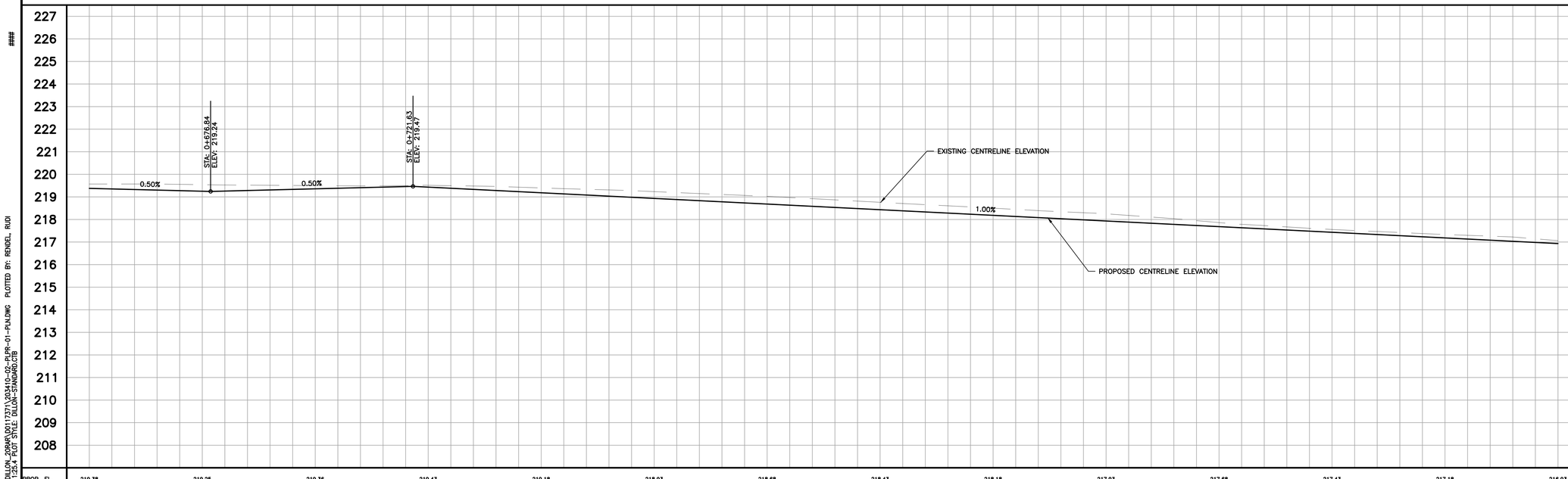

PROP. EL.	219.38	219.25	219.36	219.43	219.18	218.93	218.68	218.43	218.18	217.93	217.68	217.43	217.18	216.93
EXIST. EL.	219.57	219.54	219.50	219.51	219.40	219.24	219.02	218.76	218.50	218.25	217.86	217.56	217.33	217.06
STATION	0+650	0+675	0+700	0+725	0+750	0+775	0+800	0+825	0+850	0+875	0+900	0+925	0+950	0+975

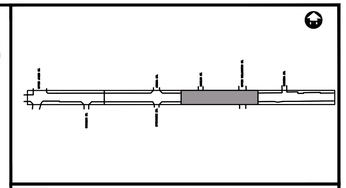

KEY PLAN (N.T.S.)

LEGEND

- SIDEWALK
- MULTI-USE PATH
- QUEUE JUMP LANE
- EXPRESS STOP AND SHELTER
- TRANSIT STOP CONCRETE PAD
- DEPRESSED CURB
- COMBINED CROSSRIDE
- >10CM DIAMETER TREE TO BE REMOVED
- PLANTED MEDIAN
- PROPERTY LINE
- GRADING LIMITS
- PROPERTY ACQUISITION
- TEMPORARY GRADING EASEMENT

10 0 10 SCALE 1:500 METRES HORIZONTAL SCALE

2 0 2 SCALE 1:100 METRES VERTICAL SCALE

Conditions of Use

Verify elevations and/or dimensions on drawing prior to use. Report any discrepancies to Dillon Consulting Limited.

Do not scale dimensions from drawing.

Do not modify drawing, re-use it, or use it for purposes other than those intended at the time of its preparation without prior written permission from Dillon Consulting Limited.

APPROVED AS TO FORM, IN RELIANCE UPON THE PROFESSIONAL SKILL AND ABILITY OF DILLON CONSULTING LIMITED AS TO DESIGN AND SPECIFICATION.

THE CORPORATION OF THE CITY OF HAMILTON

Hamilton

DILLON CONSULTING

No.	ISSUED FOR	DATE	BY

DESIGN K.G.	REVIEWED BY M.K.
DRAWN R.R.	CHECKED BY M.K.
DATE SEPTEMBER 2023	
SCALE H 1:500 V 1:100	

Upper James St. To Darnall Rd. Rymal Road Mun. Class EA - Ph. 1-4
City of Hamilton

RYMAL ROAD
(FROM UPPER JAMES STREET TO DARTNALL ROAD)
PLAN & PROFILE
STA. 0+650 STA. 0+975

PROJECT NO. 20-3410

SHEET NO. **PP-03**

FILENAME: C:\PW WORKING DIRECTORY\PROJECTS 2020\DILLON_20RAR\00117371\203410-02-PLPR-01-PLN.DWG PLOTTED BY: RENDEL, RUDI
PLOT DATE: 2025-02-25 @ 10:37:41 AM PLOT SCALE: 1:25.4 PLOT STYLE: DILLON-STANDARD.CTB

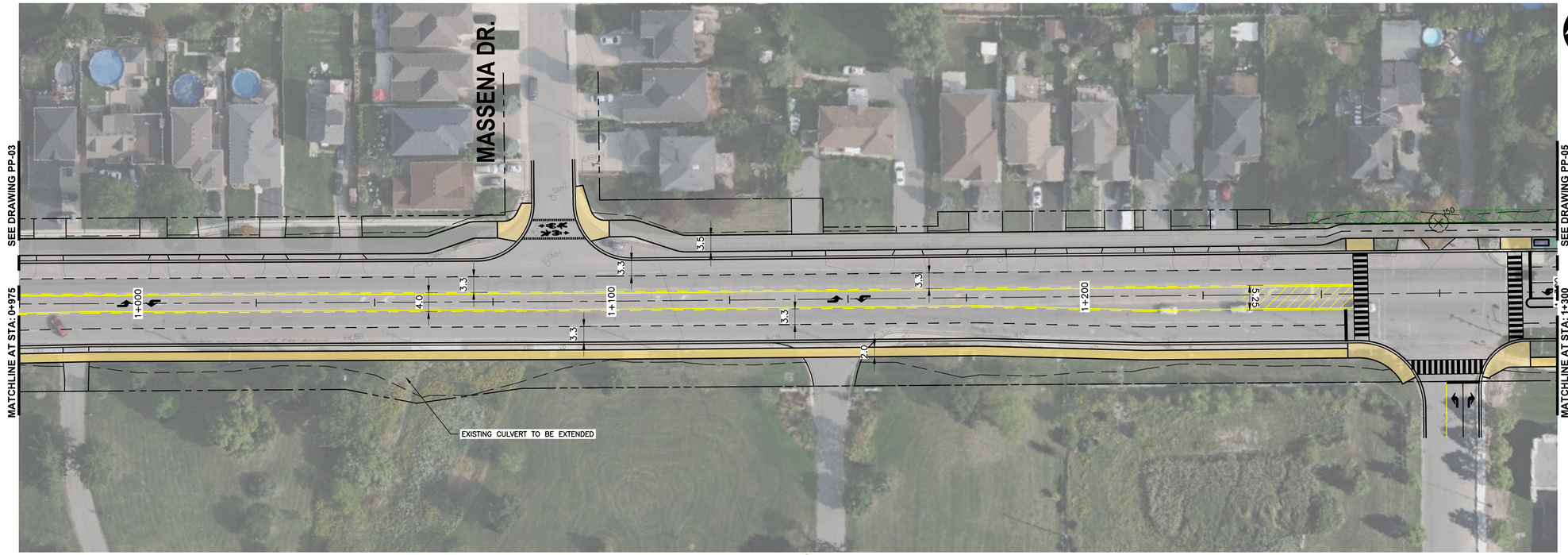

RYMAL ROAD

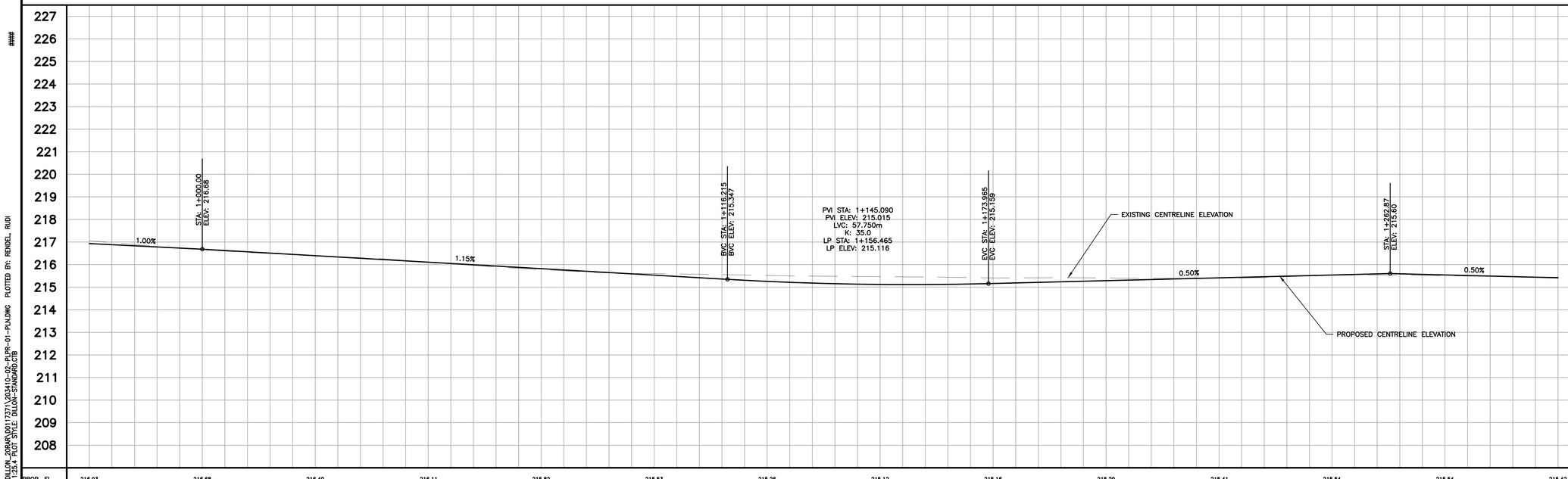

PROP. EL.	216.93	216.68	216.40	216.11	215.82	215.53	215.26	215.12	215.16	215.29	215.41	215.54	215.54	215.42
EXIST. EL.	217.06	216.66	216.39	216.11	215.78	215.60	215.52	215.47	215.41	215.41	215.40	215.54	215.51	215.45
STATION	0+975	1+000	1+025	1+050	1+075	1+100	1+125	1+150	1+175	1+200	1+225	1+250	1+275	1+300

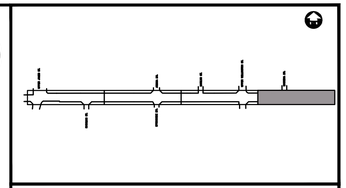

KEY PLAN (N.T.S.)

LEGEND

- SIDEWALK
- MULTI–USE PATH
- QUEUE JUMP LANE
- EXPRESS STOP AND SHELTER
- TRANSIT STOP CONCRETE PAD
- DEPRESSED CURB
- COMBINED CROSSRIDE
- >10CM DIAMETER TREE TO BE REMOVED
- PLANTED MEDIAN
- PROPERTY LINE
- GRADING LIMITS
- PROPERTY ACQUISITION
- TEMPORARY GRADING EASEMENT

10 0 10 SCALE 1:500 METRES HORIZONTAL SCALE

2 0 2 SCALE 1:100 METRES VERTICAL SCALE

Conditions of Use

Verify elevations and/or dimensions on drawing prior to use. Report any discrepancies to Dillon Consulting Limited.

Do not scale dimensions from drawing.

Do not modify drawing, re-use it, or use it for purposes other than those intended at the time of its preparation without prior written permission from Dillon Consulting Limited.

APPROVED AS TO FORM, IN RELIANCE UPON THE PROFESSIONAL SKILL AND ABILITY OF DILLON CONSULTING LIMITED AS TO DESIGN AND SPECIFICATION.

THE CORPORATION OF THE CITY OF HAMILTON

Hamilton

DILLON CONSULTING

No.	ISSUED FOR	DATE	BY

DESIGN K.G.	REVIEWED BY M.K.
DRAWN R.R.	CHECKED BY M.K.
DATE SEPTEMBER 2023	
SCALE H 1:500 V 1:100	

Upper James St. To Darnall Rd. Rymal Road Mun. Class EA - Ph. 1-4
City of Hamilton

RYMAL ROAD
(FROM UPPER JAMES STREET TO DARTNALL ROAD)
PLAN & PROFILE
STA. 0+975 TO STA. 1+300

PROJECT NO. 20-3410

SHEET NO. **PP-04**

FILENAME: C:\PW WORKING DIRECTORY\PROJECTS 2020\DILLON_20RAR\00117371\203410-02-PLPR-01-PLN.DWG PLOTTED BY: RENDEL, RUDI
PLOT DATE: 2025-02-25 @ 10:38:07 AM PLOT SCALE: 1:25.4 PLOT STYLE: DILLON-STANDARD.CTB

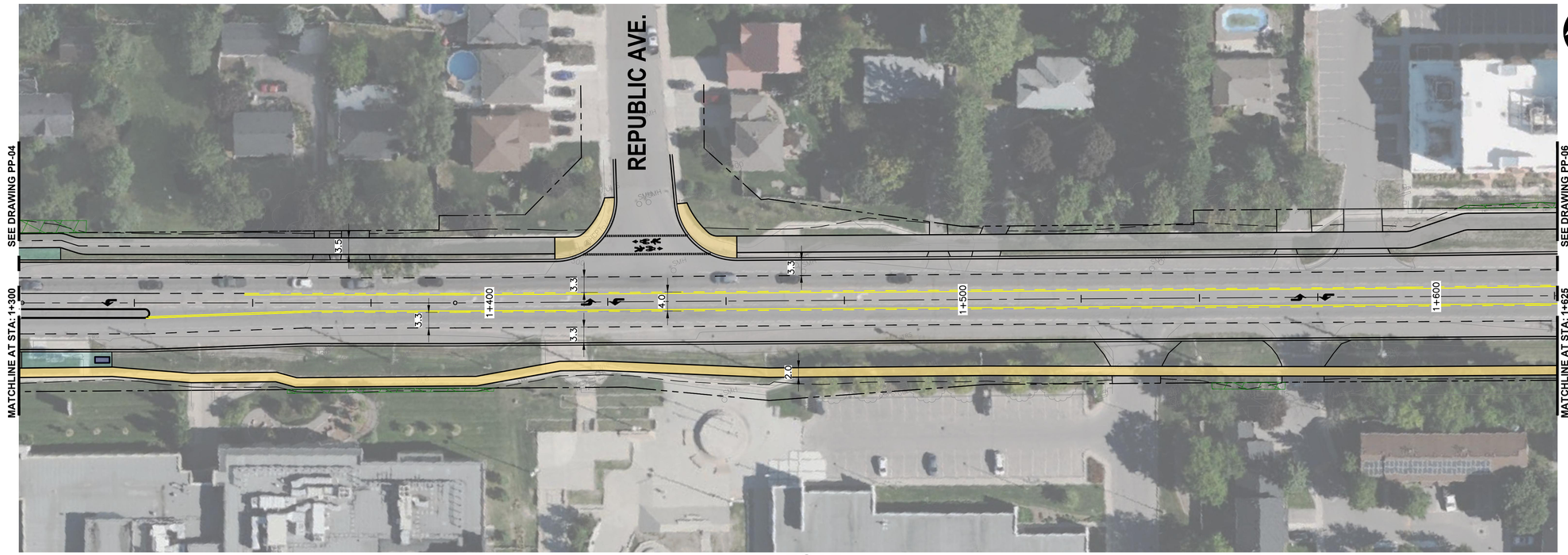

PROP. EL.	215.42	215.29	215.17	215.04	214.92	214.79	214.67	214.65	214.77	214.90	215.02	215.15	215.27	215.39
EXIST. EL.	215.45	215.32	215.17	215.09	214.96	214.80	214.69	214.63	214.64	214.78	214.95	215.14	215.27	215.37
STATION	1+300	1+325	1+350	1+375	1+400	1+425	1+450	1+475	1+500	1+525	1+550	1+575	1+600	1+625

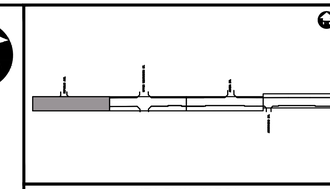

KEY PLAN (N.T.S.)

LEGEND

- SIDEWALK
- MULTI–USE PATH
- QUEUE JUMP LANE
- EXPRESS STOP AND SHELTER
- TRANSIT STOP CONCRETE PAD
- DEPRESSED CURB
- COMBINED CROSSRIDE
- >10CM DIAMETER TREE TO BE REMOVED
- PLANTED MEDIAN
- PROPERTY LINE
- GRADING LIMITS
- PROPERTY ACQUISITION
- TEMPORARY GRADING EASEMENT

10 0 10 SCALE 1:500 METRES HORIZONTAL SCALE

2 0 2 SCALE 1:100 METRES VERTICAL SCALE

Conditions of Use

Verify elevations and/or dimensions on drawing prior to use. Report any discrepancies to Dillon Consulting Limited.

Do not scale dimensions from drawing.

Do not modify drawing, re-use it, or use it for purposes other than those intended at the time of its preparation without prior written permission from Dillon Consulting Limited.

APPROVED AS TO FORM, IN RELIANCE UPON THE PROFESSIONAL SKILL AND ABILITY OF DILLON CONSULTING LIMITED AS TO DESIGN AND SPECIFICATION.

THE CORPORATION OF THE CITY OF HAMILTON

Hamilton

DILLON CONSULTING

No.	ISSUED FOR	DATE	BY

DESIGN K.G.	REVIEWED BY M.K.
DRAWN R.R.	CHECKED BY M.K.
DATE SEPTEMBER 2023	
SCALE H 1:500 V 1:100	

Upper James St. To Darnall Rd. Rymal Road Mun. Class EA - Ph. 1-4
City of Hamilton

RYMAL ROAD
(FROM UPPER JAMES STREET TO DARTNALL ROAD)
PLAN & PROFILE
STA. 1+300 TO STA. 1+625

PROJECT NO. 20-3410

SHEET NO. PP-05

FILENAME: C:\PW WORKING DIRECTORY\PROJECTS 2020\DILLON_20RAR\D0117371\203410-02-PLPR-01-PLN.DWG PLOTTED BY: RENDEL, RUDI
PLOT DATE: 2025-02-25 @ 10:38:32 AM PLOT SCALE: 1:25.4 PLOT STYLE: DILLON-STANDARD.CTB

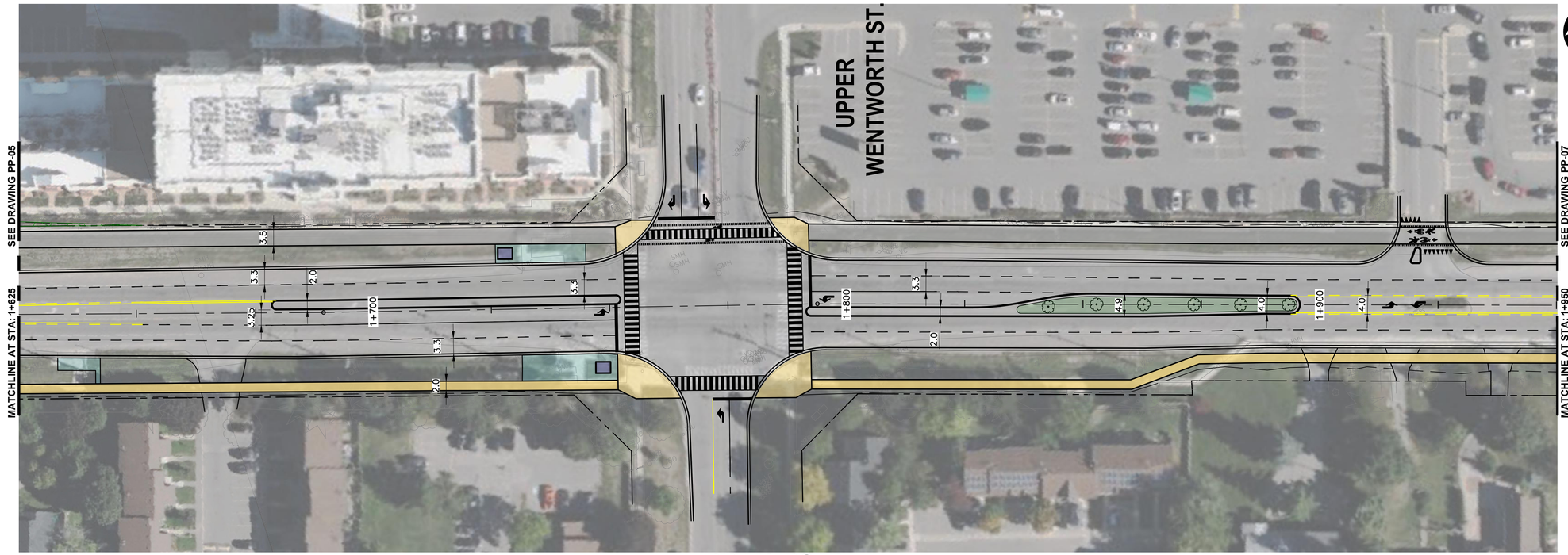

RYMAL ROAD

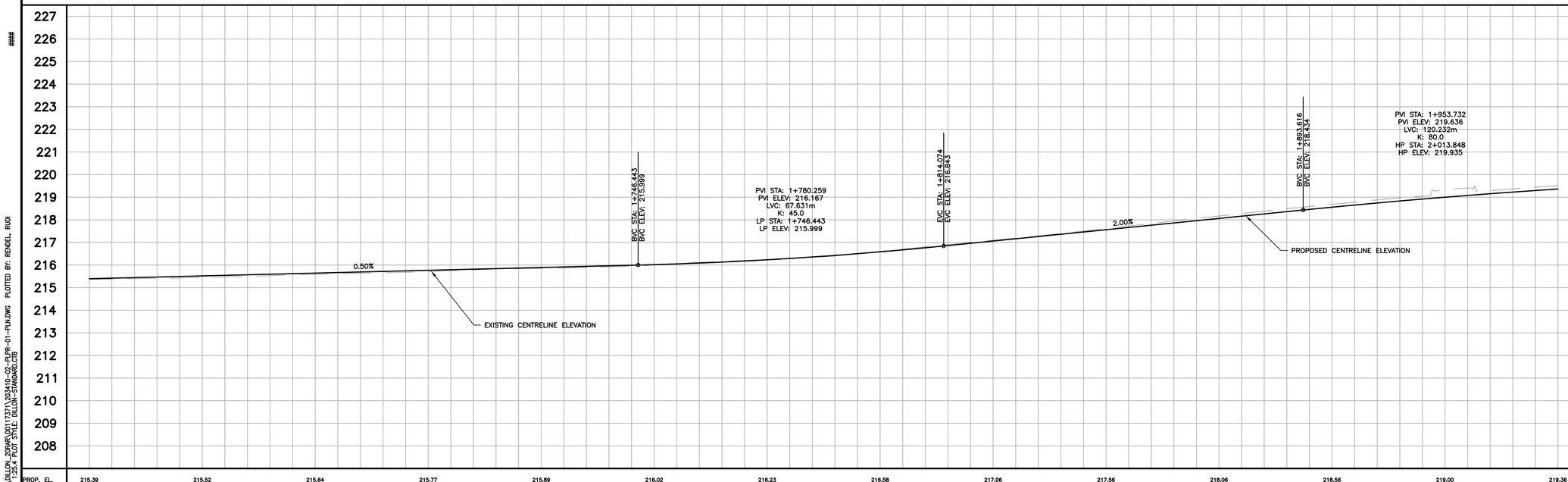

PROP. EL.	215.39	215.52	215.64	215.77	215.89	216.02	216.23	216.58	217.06	217.56	218.06	218.56	219.00	219.36
EXIST. EL.	215.37	215.45	215.58	215.71	215.85	216.00	216.25	216.61	217.10	217.62	218.17	218.69	219.31	219.52
STATION	1+625	1+650	1+675	1+700	1+725	1+750	1+775	1+800	1+825	1+850	1+875	1+900	1+925	1+950

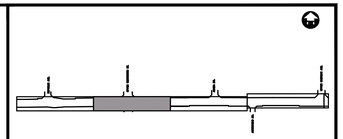

KEY PLAN (N.T.S.)

LEGEND

- SIDEWALK
- MULTI–USE PATH
- QUEUE JUMP LANE
- EXPRESS STOP AND SHELTER
- TRANSIT STOP CONCRETE PAD
- DEPRESSED CURB
- COMBINED CROSSRIDE
- >10CM DIAMETER TREE TO BE REMOVED
- PLANTED MEDIAN
- PROPERTY LINE
- GRADING LIMITS
- PROPERTY ACQUISITION
- TEMPORARY GRADING EASEMENT

10 0 10 HORIZONTAL SCALE
SCALE 1:500 METRES

2 0 2 VERTICAL SCALE
SCALE 1:100 METRES

Conditions of Use

Verify elevations and/or dimensions on drawing prior to use. Report any discrepancies to Dillon Consulting Limited.

Do not scale dimensions from drawing.

Do not modify drawing, re-use it, or use it for purposes other than those intended at the time of its preparation without prior written permission from Dillon Consulting Limited.

APPROVED AS TO FORM, IN RELIANCE UPON THE PROFESSIONAL SKILL AND ABILITY OF DILLON CONSULTING LIMITED AS TO DESIGN AND SPECIFICATION.

THE CORPORATION OF THE CITY OF HAMILTON

Hamilton

DILLON CONSULTING

No.	ISSUED FOR	DATE	BY

DESIGN	K.G.
REVIEWED BY	M.K.
DRAWN	R.R.
CHECKED BY	M.K.
DATE	SEPTEMBER 2023
SCALE	H 1:500 V 1:100

Upper James St. To Darnall Rd. Rymal Road Mun. Class EA - Ph. 1-4
City of Hamilton

PROJECT NO. 20-3410

RYMAL ROAD
(FROM UPPER JAMES STREET TO DARTNALL ROAD)
PLAN & PROFILE
STA. 1+625 TO STA. 1+950

SHEET NO. **PP-06**

FILENAME: C:\PW WORKING DIRECTORY\PROJECTS 2020\DILLON_20WA\D0117371\A\03410-02-PLPR-01-PUN.DWG PLOTTED BY: RENDEL, RUDI
PLOT DATE: 2025-02-25 @ 10:39:59 AM PLOT SCALE: 1:25.4 PLOT STYLE: DILLON-SYMBOMO.CTB

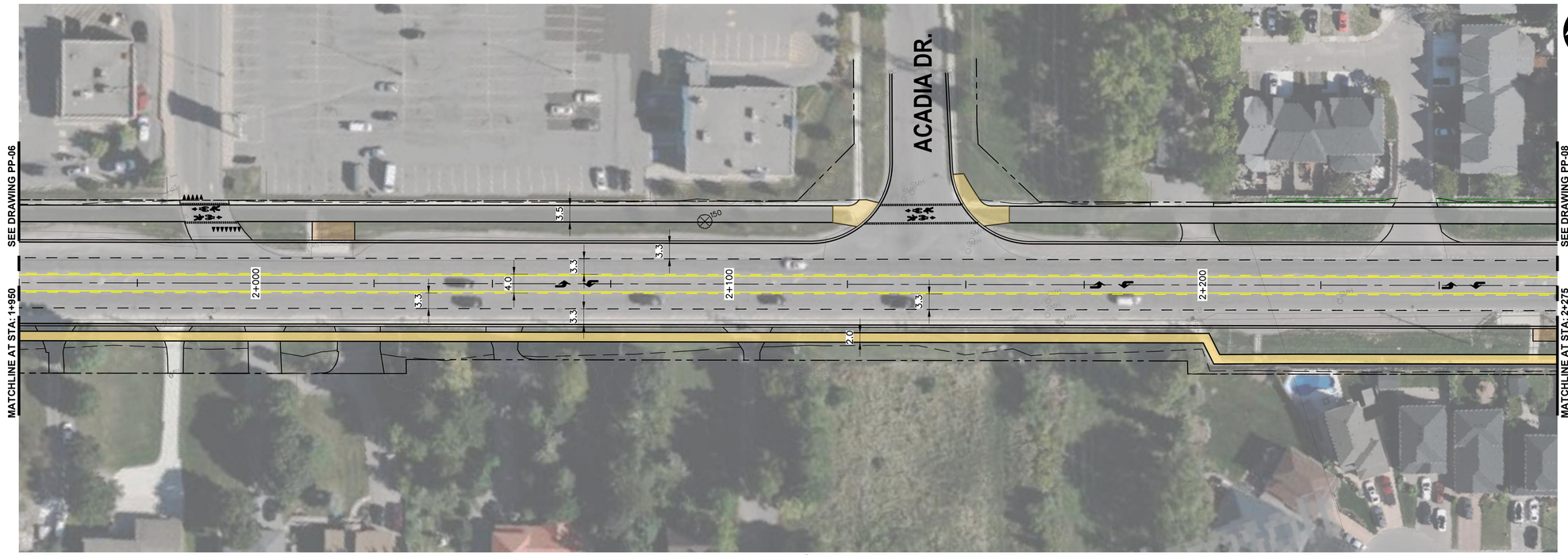

RYMAL ROAD

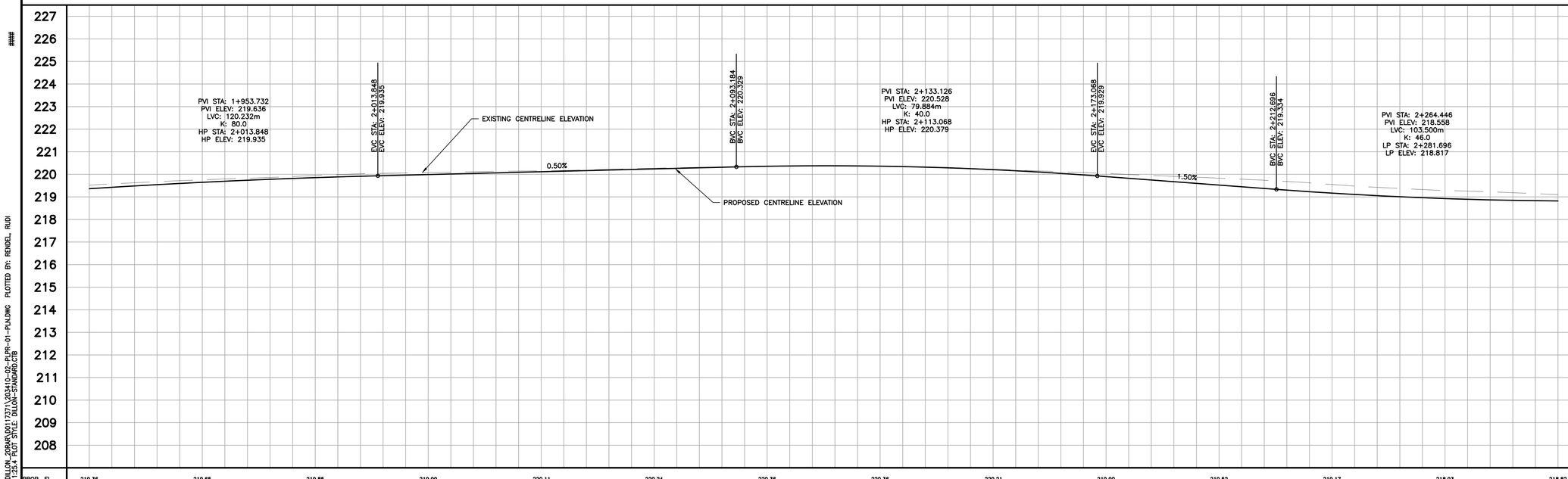

PROP. EL.	219.36	219.65	219.85	219.99	220.11	220.24	220.36	220.36	220.21	219.90	219.52	219.17	218.93	218.82
EXIST. EL.	219.52	219.76	219.95	220.08	220.16	220.27	220.35	220.36	220.23	220.04	219.83	219.55	219.29	219.10
STATION	1+950	1+975	2+000	2+025	2+050	2+075	2+100	2+125	2+150	2+175	2+200	2+225	2+250	2+275

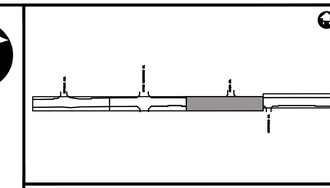

KEY PLAN (N.T.S.)

LEGEND

- SIDEWALK
- MULTI–USE PATH
- QUEUE JUMP LANE
- EXPRESS STOP AND SHELTER
- TRANSIT STOP CONCRETE PAD
- DEPRESSED CURB
- COMBINED CROSSRIDE
- >10CM DIAMETER TREE TO BE REMOVED
- PLANTED MEDIAN
- PROPERTY LINE
- GRADING LIMITS
- PROPERTY ACQUISITION
- TEMPORARY GRADING EASEMENT

10 0 10 SCALE 1:500 METRES HORIZONTAL SCALE

2 0 2 SCALE 1:100 METRES VERTICAL SCALE

Conditions of Use

Verify elevations and/or dimensions on drawing prior to use. Report any discrepancies to Dillon Consulting Limited.

Do not scale dimensions from drawing.

Do not modify drawing, re-use it, or use it for purposes other than those intended at the time of its preparation without prior written permission from Dillon Consulting Limited.

APPROVED AS TO FORM, IN RELIANCE UPON THE PROFESSIONAL SKILL AND ABILITY OF DILLON CONSULTING LIMITED AS TO DESIGN AND SPECIFICATION.

THE CORPORATION OF THE CITY OF HAMILTON

Hamilton

DILLON CONSULTING

No.	ISSUED FOR	DATE	BY

DESIGN K.G.	REVIEWED BY M.K.
DRAWN R.R.	CHECKED BY M.K.
DATE SEPTEMBER 2023	
SCALE H 1:500 V 1:100	

Upper James St. To Darnall Rd. Rymal Road Mun. Class EA - Ph. 1-4
City of Hamilton

RYMAL ROAD
(FROM UPPER JAMES STREET TO DARTNALL ROAD)
PLAN & PROFILE
STA. 1+950 TO STA. 2+275

PROJECT NO. 20-3410

SHEET NO. **PP-07**

FILENAME: C:\PW WORKING DIRECTORY\PROJECTS 2020\DILLON_20RAR\00117371\203410-02-PLPR-01-PLN.DWG PLOTTED BY: RENDEL, RUDI
PLOT DATE: 2025-02-25 @ 10:39:22 AM PLOT SCALE: 1:25.4 PLOT STYLE: DILLON-STANDARD.CTB



RYMAL ROAD

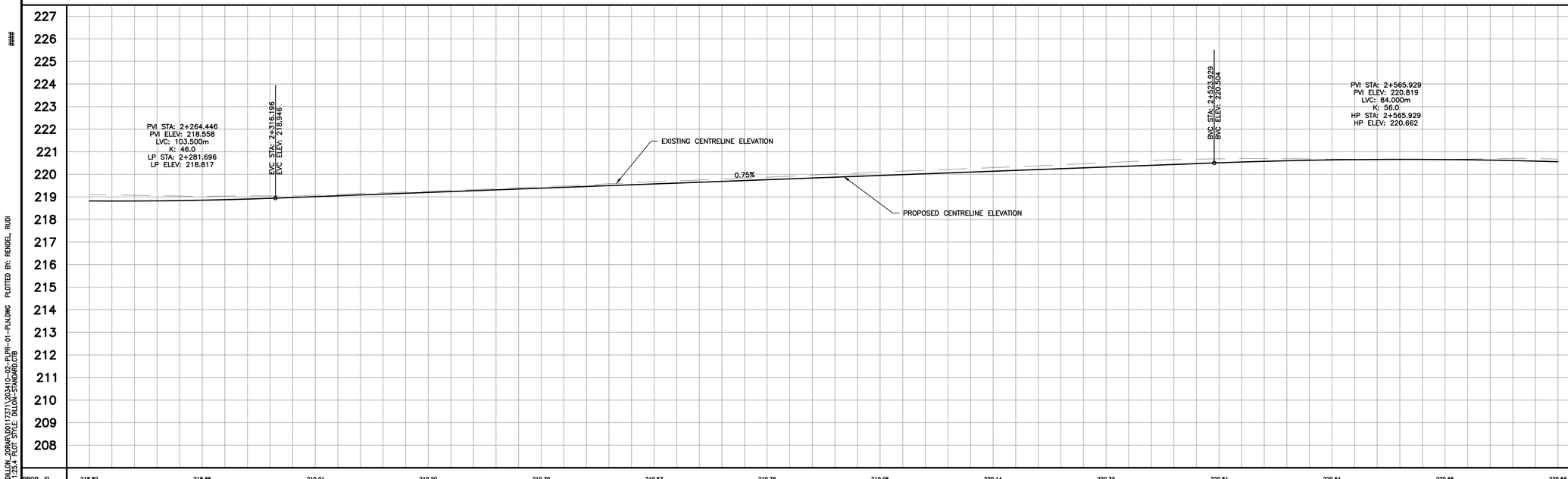

PROP. EL.	218.82	218.85	219.01	219.20	219.39	219.57	219.76	219.95	220.14	220.32	220.51	220.64	220.65	220.56
EXIST. EL.	219.10	219.03	219.08	219.25	219.45	219.67	219.87	220.10	220.30	220.52	220.69	220.68	220.67	220.68
STATION	2+275	2+300	2+325	2+350	2+375	2+400	2+425	2+450	2+475	2+500	2+525	2+550	2+575	2+600

KEY PLAN (N.T.S.)

LEGEND

- SIDEWALK
- MULTI–USE PATH
- QUEUE JUMP LANE
- EXPRESS STOP AND SHELTER
- TRANSIT STOP CONCRETE PAD
- DEPRESSED CURB
- COMBINED CROSSRIDE
- >10CM DIAMETER TREE TO BE REMOVED
- PLANTED MEDIAN
- PROPERTY LINE
- GRADING LIMITS
- PROPERTY ACQUISITION
- TEMPORARY GRADING EASEMENT

10 0 10 — SCALE 1:500 METRES — HORIZONTAL SCALE

2 0 2 — SCALE 1:100 METRES — VERTICAL SCALE

Conditions of Use

Verify elevations and/or dimensions on drawing prior to use. Report any discrepancies to Dillon Consulting Limited.

Do not scale dimensions from drawing.

Do not modify drawing, re-use it, or use it for purposes other than those intended at the time of its preparation without prior written permission from Dillon Consulting Limited.

APPROVED AS TO FORM, IN RELIANCE UPON THE PROFESSIONAL SKILL AND ABILITY OF DILLON CONSULTING LIMITED AS TO DESIGN AND SPECIFICATION.

THE CORPORATION OF THE CITY OF HAMILTON

Hamilton

DILLON CONSULTING

No.	ISSUED FOR	DATE	BY

DESIGN K.G.	REVIEWED BY M.K.
DRAWN R.R.	CHECKED BY M.K.
DATE SEPTEMBER 2023	
SCALE H 1:500 V 1:100	

Upper James St. To Darnall Rd. Rymal Road Mun. Class EA - Ph. 1-4
City of Hamilton

PROJECT NO. 20-3410

RYMAL ROAD (FROM UPPER JAMES STREET TO DARTNALL ROAD) PLAN & PROFILE STA. 2+275 TO STA. 2+600

SHEET NO. **PP-08**

FILENAME: C:\PW WORKING DIRECTORY\PROJECTS 2020\DILLON_20WA\D0117371\A\23410-02-PLPR-01-PUN.DWG PLOTTED BY: RENDEL, RUDI
PLOT DATE: 2025-02-25 @ 10:39:48 AM PLOT SCALE: 1:25.4 PLOT STYLE: DILLON-SYMBOMO.CTB

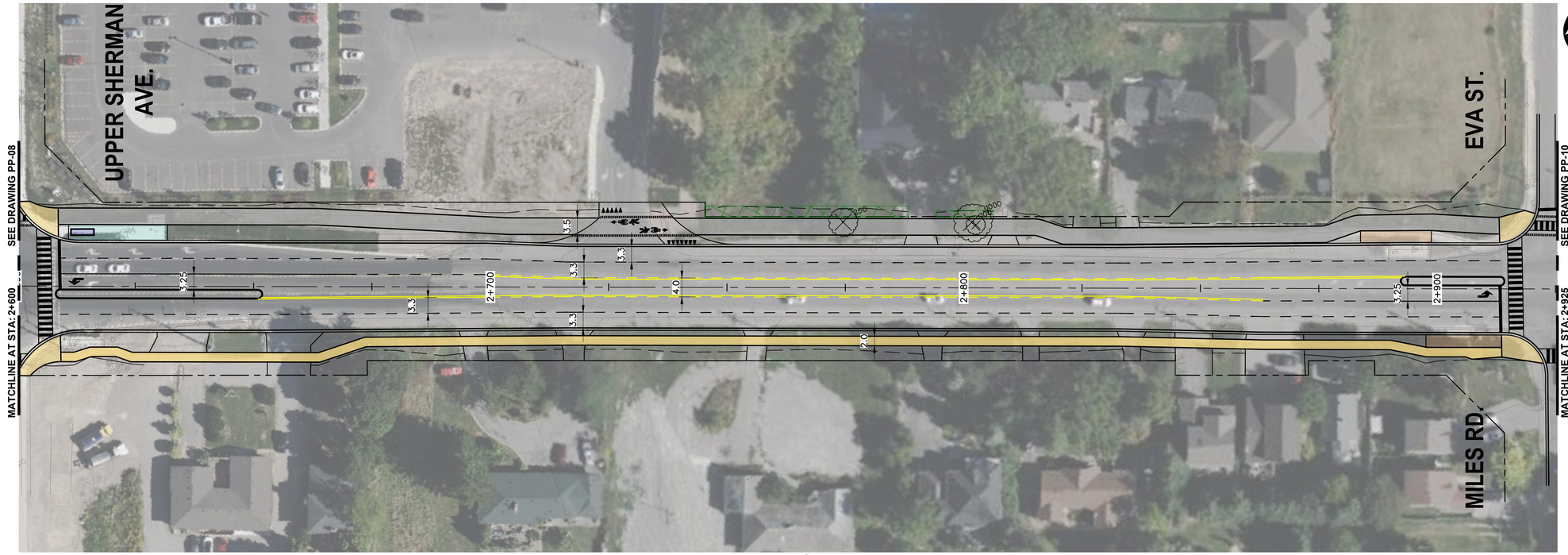

RYMAL ROAD

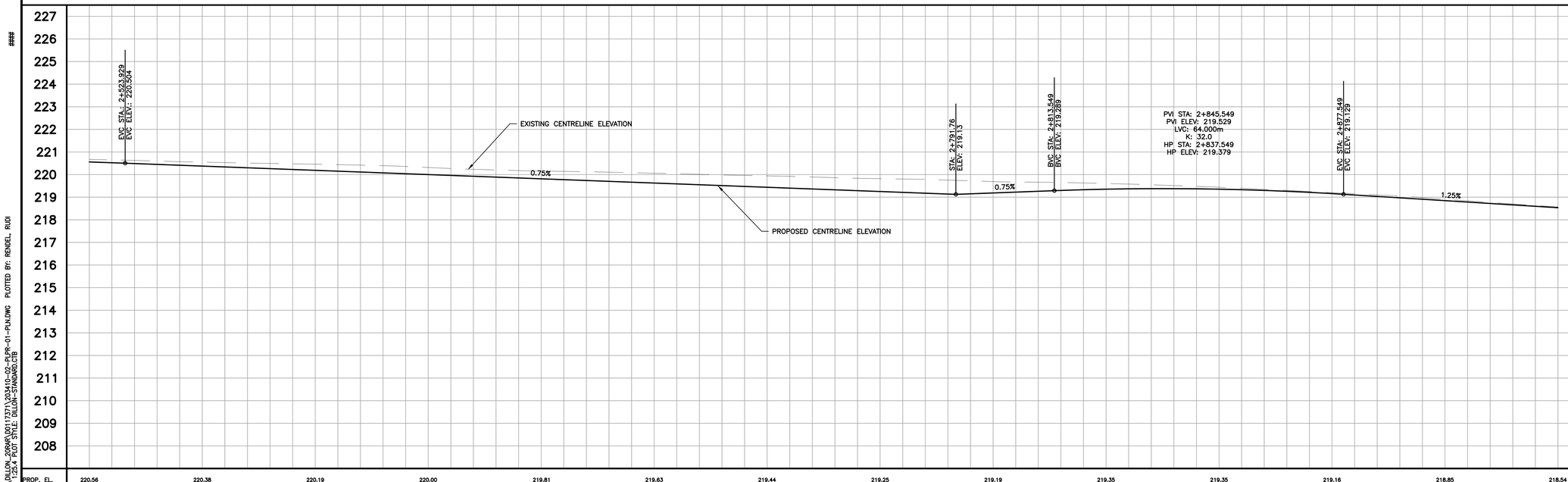

PROP. EL.	220.56	220.38	220.19	220.00	219.81	219.63	219.44	219.25	219.19	219.35	219.35	219.16	218.85	218.54
EXIST. EL.	220.56	220.38	220.19	220.00	219.81	219.63	219.44	219.25	219.19	219.35	219.35	219.16	218.85	218.54
STATION	2+600	2+625	2+650	2+675	2+700	2+725	2+750	2+775	2+800	2+825	2+850	2+875	2+900	2+925

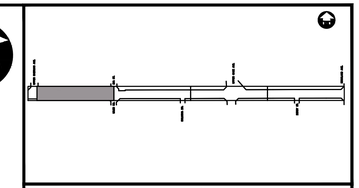

KEY PLAN (N.T.S.)

LEGEND

- SIDEWALK
- MULTI–USE PATH
- QUEUE JUMP LANE
- EXPRESS STOP AND SHELTER
- TRANSIT STOP CONCRETE PAD
- DEPRESSED CURB
- COMBINED CROSSRIDE
- >10CM DIAMETER TREE TO BE REMOVED
- PLANTED MEDIAN
- PROPERTY LINE
- GRADING LIMITS
- PROPERTY ACQUISITION
- TEMPORARY GRADING EASEMENT

10 0 10 SCALE 1:500 METRES HORIZONTAL SCALE

2 0 2 SCALE 1:100 METRES VERTICAL SCALE

Conditions of Use

Verify elevations and/or dimensions on drawing prior to use. Report any discrepancies to Dillon Consulting Limited.

Do not scale dimensions from drawing.

Do not modify drawing, re-use it, or use it for purposes other than those intended at the time of its preparation without prior written permission from Dillon Consulting Limited.

APPROVED AS TO FORM, IN RELIANCE UPON THE PROFESSIONAL SKILL AND ABILITY OF DILLON CONSULTING LIMITED AS TO DESIGN AND SPECIFICATION.

THE CORPORATION OF THE CITY OF HAMILTON

Hamilton

DILLON CONSULTING

No.	ISSUED FOR	DATE	BY

DESIGN K.G.	REVIEWED BY M.K.
DRAWN R.R.	CHECKED BY M.K.
DATE SEPTEMBER 2023	
SCALE H 1:500 V 1:100	

Upper James St. To Darnall Rd. Rymal Road Mun. Class EA - Ph. 1-4
City of Hamilton

RYMAL ROAD
(FROM UPPER JAMES STREET TO DARTNALL ROAD)
PLAN & PROFILE
STA. 2+600 TO STA. 2+925

PROJECT NO. 20-3410

SHEET NO. PP-09

FILENAME: C:\PW WORKING DIRECTORY\PROJECTS 2020\DILLON_20RAR\00117371\203410-02-PLPR-01-PLN.DWG PLOTTED BY: RENDEL, RUDI
PLOT DATE: 2025-02-25 @ 10:40:12 AM PLOT SCALE: 1:25.4 PLOT STYLE: DILLON-STANDARD.CTB

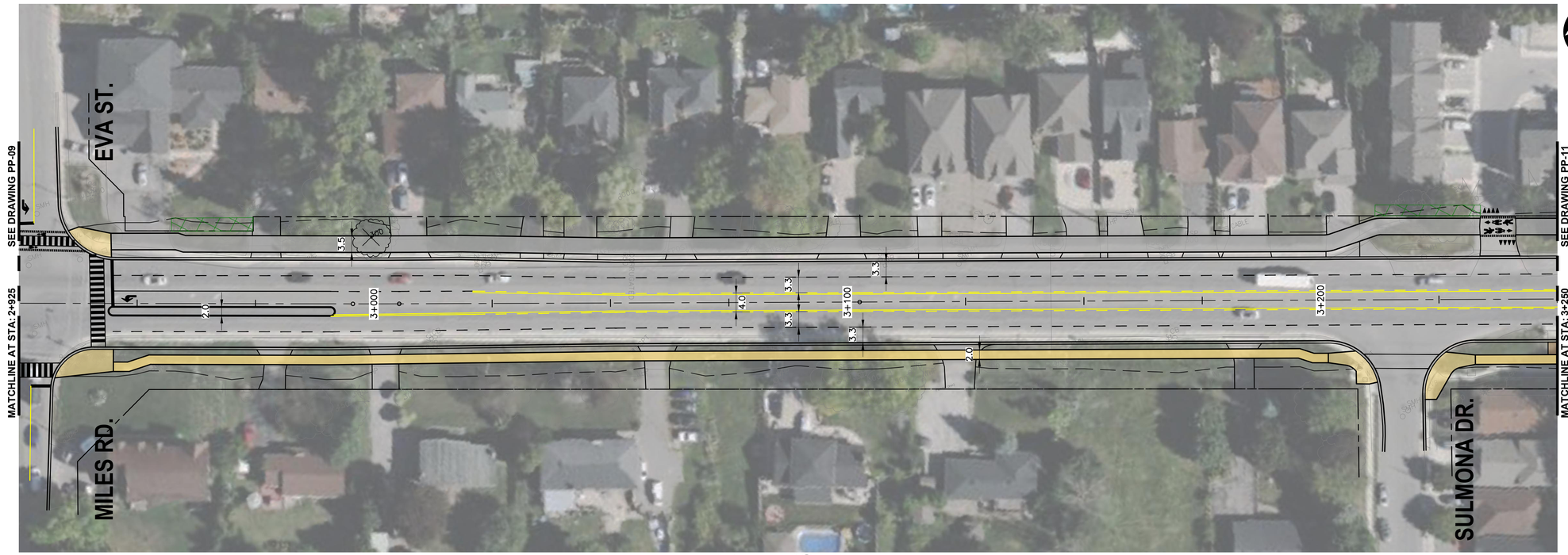

RYMAL ROAD

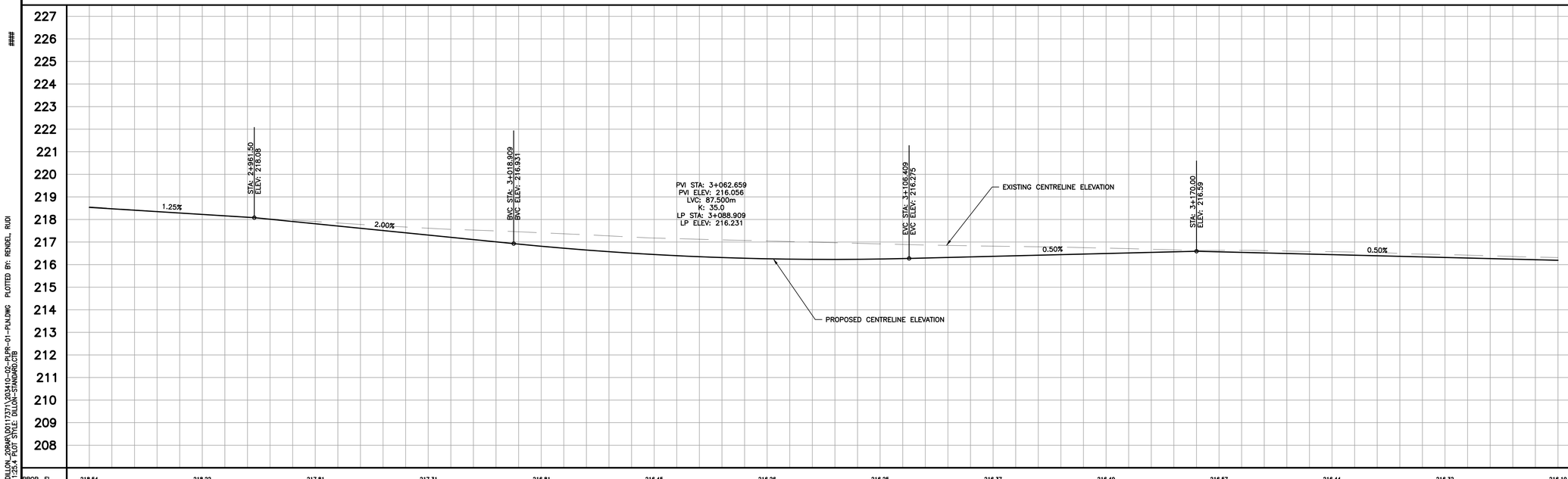

PROP. EL.	218.54	218.22	217.81	217.31	216.81	216.45	216.26	216.25	216.37	216.49	216.57	216.44	216.32	216.19
EXIST. EL.	218.57	218.22	217.91	217.61	217.41	217.18	217.05	216.92	216.82	216.73	216.63	216.57	216.44	216.31
STATION	2+925	2+950	2+975	3+000	3+025	3+050	3+075	3+100	3+125	3+150	3+175	3+200	3+225	3+250

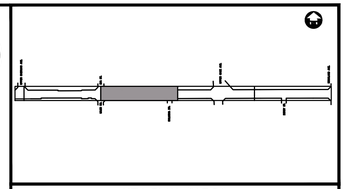

KEY PLAN (N.T.S.)

LEGEND

- SIDEWALK
- MULTI–USE PATH
- QUEUE JUMP LANE
- EXPRESS STOP AND SHELTER
- TRANSIT STOP CONCRETE PAD
- DEPRESSED CURB
- COMBINED CROSSRIDE
- >10CM DIAMETER TREE TO BE REMOVED
- PLANTED MEDIAN
- PROPERTY LINE
- GRADING LIMITS
- PROPERTY ACQUISITION
- TEMPORARY GRADING EASEMENT

HORIZONTAL SCALE: 10 0 10 — SCALE 1:500 METRES

VERTICAL SCALE: 2 0 2 — SCALE 1:100 METRES

Conditions of Use

Verify elevations and/or dimensions on drawing prior to use. Report any discrepancies to Dillon Consulting Limited.

Do not scale dimensions from drawing.

Do not modify drawing, re-use it, or use it for purposes other than those intended at the time of its preparation without prior written permission from Dillon Consulting Limited.

APPROVED AS TO FORM, IN RELIANCE UPON THE PROFESSIONAL SKILL AND ABILITY OF DILLON CONSULTING LIMITED AS TO DESIGN AND SPECIFICATION.

THE CORPORATION OF THE CITY OF HAMILTON

Hamilton

DILLON CONSULTING

No.	ISSUED FOR	DATE	BY

DESIGN K.G.	REVIEWED BY M.K.
DRAWN R.R.	CHECKED BY M.K.
DATE SEPTEMBER 2023	
SCALE H 1:500 V 1:100	

Upper James St. To Darnall Rd. Rymal Road Mun. Class EA - Ph. 1-4
City of Hamilton

RYMAL ROAD
(FROM UPPER JAMES STREET TO DARTNALL ROAD)
PLAN & PROFILE
STA. 2+925 TO STA. 3+250

PROJECT NO. 20-3410

SHEET NO. PP-10

FILENAME: C:\PW WORKING DIRECTORY\PROJECTS 2020\DILLON_20RAR\00117371\203410-02-PLPR-01-PLN.DWG PLOTTED BY: RENDEL, RUDI
PLOT DATE: 2025-02-25 @ 10:40:40 AM PLOT SCALE: 1:25.4 PLOT STYLE: DILLON-STANDARD.CTB

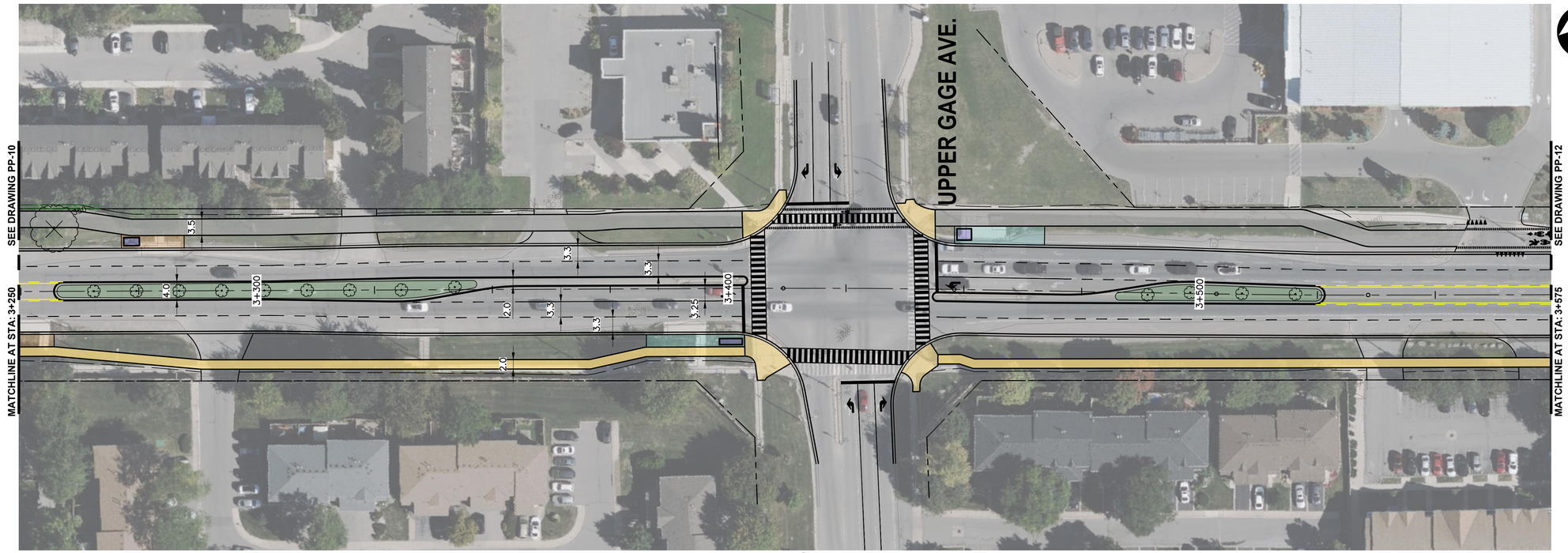

RYMAL ROAD

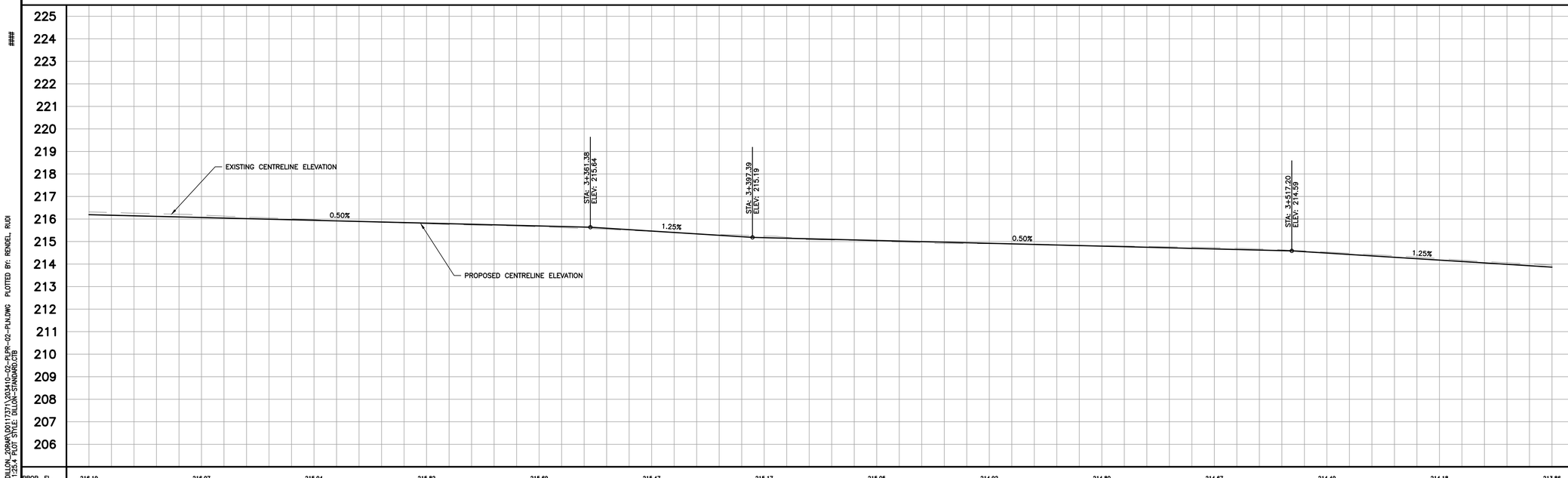

STATION	3+250	3+275	3+300	3+325	3+350	3+375	3+400	3+425	3+450	3+475	3+500	3+525	3+550	3+575
PROP. EL.	216.19	216.07	215.94	215.82	215.69	215.47	215.17	215.05	214.92	214.80	214.67	214.49	214.18	213.86
EXIST. EL.	216.31	216.18	215.97	215.79	215.65	215.45	215.24	215.02	214.90	214.82	214.73	214.53	214.24	213.95

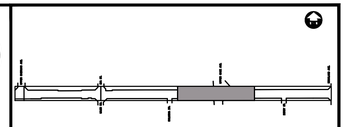

KEY PLAN (N.T.S.)

LEGEND

- SIDEWALK
- MULTI–USE PATH
- QUEUE JUMP LANE
- EXPRESS STOP AND SHELTER
- TRANSIT STOP CONCRETE PAD
- DEPRESSED CURB
- COMBINED CROSSRIDE
- >10CM DIAMETER TREE TO BE REMOVED
- PLANTED MEDIAN
- PROPERTY LINE
- GRADING LIMITS
- PROPERTY ACQUISITION
- TEMPORARY GRADING EASEMENT

10 0 10 HORIZONTAL SCALE
SCALE 1:500 METRES

2 0 2 VERTICAL SCALE
SCALE 1:100 METRES

Conditions of Use

Verify elevations and/or dimensions on drawing prior to use. Report any discrepancies to Dillon Consulting Limited.

Do not scale dimensions from drawing.

Do not modify drawing, re-use it, or use it for purposes other than those intended at the time of its preparation without prior written permission from Dillon Consulting Limited.

APPROVED AS TO FORM, IN RELIANCE UPON THE PROFESSIONAL SKILL AND ABILITY OF DILLON CONSULTING LIMITED AS TO DESIGN AND SPECIFICATION.

THE CORPORATION OF THE CITY OF HAMILTON

Hamilton

DILLON CONSULTING

No.	ISSUED FOR	DATE	BY

DESIGN K.G.	REVIEWED BY M.K.
DRAWN R.R.	CHECKED BY M.K.
DATE SEPTEMBER 2023	
SCALE H 1:500 V 1:100	

Upper James St. To Darnall Rd. Rymal Road Mun. Class EA - Ph. 1-4
City of Hamilton

PROJECT NO. 20-3410

RYMAL ROAD (FROM UPPER JAMES STREET TO DARTNALL ROAD) PLAN & PROFILE STA. 3+250 TO STA. 3+575

SHEET NO. **PP-11**

FILENAME: C:\PW WORKING DIRECTORY\PROJECTS 2020\DILLON_2086\V001173?1\23410-02-PLPR-02-PUN.DWG PLOTTED BY: RENDEL, RUDI
PLOT DATE: 2025-02-25 @ 10:43:30 AM PLOT SCALE: 1:25.4 PLOT STYLE: DILLON-SWARCO.CTB

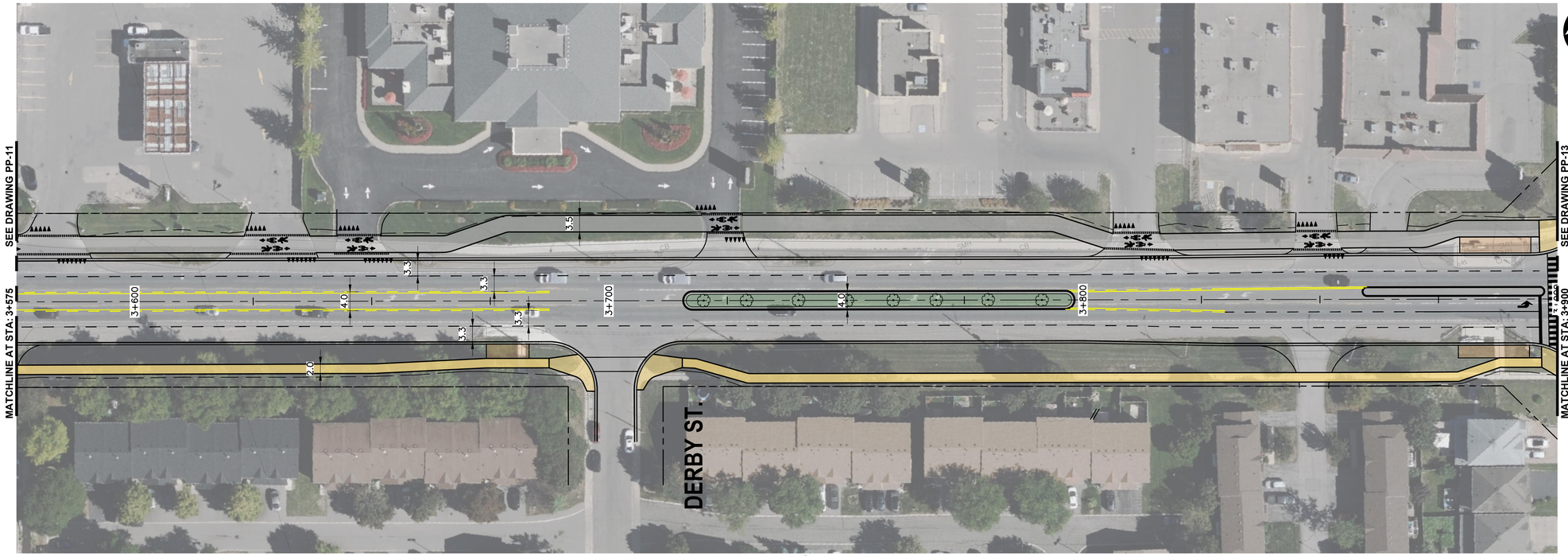

RYMAL ROAD

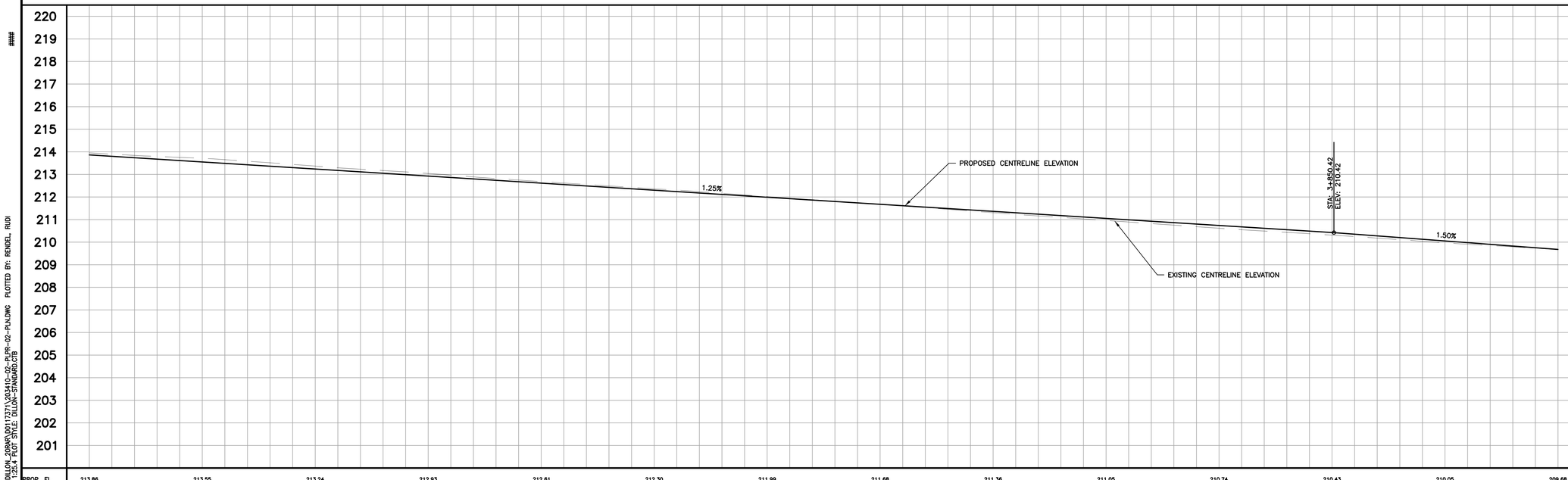

PROP. EL.	213.86	213.55	213.24	212.93	212.61	212.30	211.99	211.68	211.36	211.05	210.74	210.43	210.05	209.68
EXIST. EL.	213.95	213.71	213.37	213.04	212.68	212.36	212.02	211.68	211.30	210.96	210.62	210.31	209.97	209.67
STATION	3+575	3+600	3+625	3+650	3+675	3+700	3+725	3+750	3+775	3+800	3+825	3+850	3+875	3+900

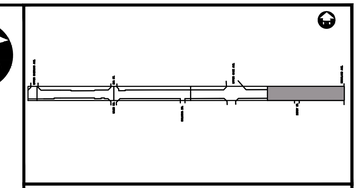

KEY PLAN (N.T.S.)

LEGEND

- SIDEWALK
- MULTI-USE PATH
- QUEUE JUMP LANE
- EXPRESS STOP AND SHELTER
- TRANSIT STOP CONCRETE PAD
- DEPRESSED CURB
- COMBINED CROSSRIDE
- >10CM DIAMETER TREE TO BE REMOVED
- PLANTED MEDIAN
- PROPERTY LINE
- GRADING LIMITS
- PROPERTY ACQUISITION
- TEMPORARY GRADING EASEMENT

HORIZONTAL SCALE: SCALE 1:500 METRES

VERTICAL SCALE: SCALE 1:100 METRES

Conditions of Use

Verify elevations and/or dimensions on drawing prior to use. Report any discrepancies to Dillon Consulting Limited.

Do not scale dimensions from drawing.

Do not modify drawing, re-use it, or use it for purposes other than those intended at the time of its preparation without prior written permission from Dillon Consulting Limited.

APPROVED AS TO FORM, IN RELIANCE UPON THE PROFESSIONAL SKILL AND ABILITY OF DILLON CONSULTING LIMITED AS TO DESIGN AND SPECIFICATION.

THE CORPORATION OF THE CITY OF HAMILTON

Hamilton

DILLON CONSULTING

No.	ISSUED FOR	DATE	BY

DESIGN: K.G.	REVIEWED BY: M.K.
DRAWN: R.R.	CHECKED BY: M.K.
DATE: SEPTEMBER 2023	
SCALE: H 1:500 V 1:100	

Upper James St. To Darnall Rd. Rymal Road Mun. Class EA - Ph. 1-4
City of Hamilton

RYMAL ROAD
(FROM UPPER JAMES STREET TO DARTNALL ROAD)
PLAN & PROFILE
STA. 3+575 TO STA. 3+900

PROJECT NO. 20-3410

SHEET NO. PP-12

FILENAME: C:\PW WORKING DIRECTORY\PROJECTS 2020\DILLON_20RAR\00117371\203410-02-PLPR-02-PLN.DWG PLOTTED BY: RENDEL, RUDI
PLOT DATE: 2025-02-25 @ 10:43:51 AM PLOT SCALE: 1:25.4 PLOT STYLE: DILLON-STANDARD.CTB



RYMAL ROAD

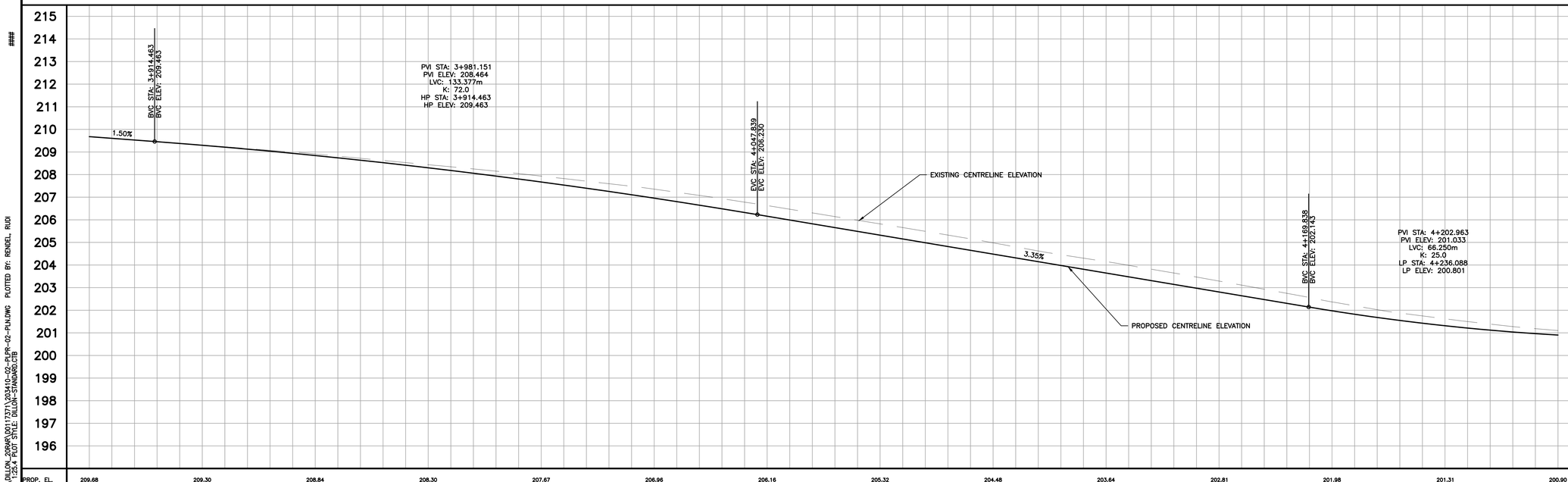

PROP. EL.	209.68	209.30	208.84	208.30	207.67	206.96	206.16	205.32	204.48	203.64	202.81	201.98	201.31	200.90
EXIST. EL.	209.67	209.30	208.91	208.44	207.93	207.36	206.63	205.82	204.98	204.15	203.29	202.37	201.62	201.10
STATION	3+900	3+925	3+950	3+975	4+000	4+025	4+050	4+075	4+100	4+125	4+150	4+175	4+200	4+225

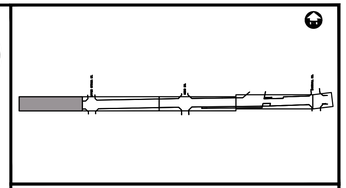

KEY PLAN (N.T.S.)

LEGEND

- SIDEWALK
- MULTI-USE PATH
- QUEUE JUMP LANE
- EXPRESS STOP AND SHELTER
- TRANSIT STOP CONCRETE PAD
- DEPRESSED CURB
- COMBINED CROSSRIDE
- >10CM DIAMETER TREE TO BE REMOVED
- PLANTED MEDIAN
- PROPERTY LINE
- GRADING LIMITS
- PROPERTY ACQUISITION
- TEMPORARY GRADING EASEMENT

10 0 10 SCALE 1:500 METRES HORIZONTAL SCALE

2 0 2 SCALE 1:100 METRES VERTICAL SCALE

Conditions of Use

Verify elevations and/or dimensions on drawing prior to use. Report any discrepancies to Dillon Consulting Limited.

Do not scale dimensions from drawing.

Do not modify drawing, re-use it, or use it for purposes other than those intended at the time of its preparation without prior written permission from Dillon Consulting Limited.

APPROVED AS TO FORM, IN RELIANCE UPON THE PROFESSIONAL SKILL AND ABILITY OF DILLON CONSULTING LIMITED AS TO DESIGN AND SPECIFICATION.

THE CORPORATION OF THE CITY OF HAMILTON

Hamilton

DILLON CONSULTING

No.	ISSUED FOR	DATE	BY

DESIGN K.G.	REVIEWED BY M.K.
DRAWN R.R.	CHECKED BY M.K.
DATE SEPTEMBER 2023	
SCALE H 1:500 V 1:100	

Upper James St. To Darnall Rd. Rymal Road Mun. Class EA - Ph. 1-4
City of Hamilton

RYMAL ROAD
(FROM UPPER JAMES STREET TO DARTNALL ROAD)
PLAN & PROFILE
STA. 3+900 TO STA. 4+225

PROJECT NO. 20-3410

SHEET NO. PP-13

FILENAME: C:\PW WORKING DIRECTORY\PROJECTS 2020\DILLON_20RAR\D0117371\203410-02-PLPR-02-PLN.DWG PLOTTED BY: RENDEL, RUDI
PLOT DATE: 2025-02-25 @ 10:44:16 AM PLOT SCALE: 1:25.4 PLOT STYLE: DILLON-STANDARD.CTB

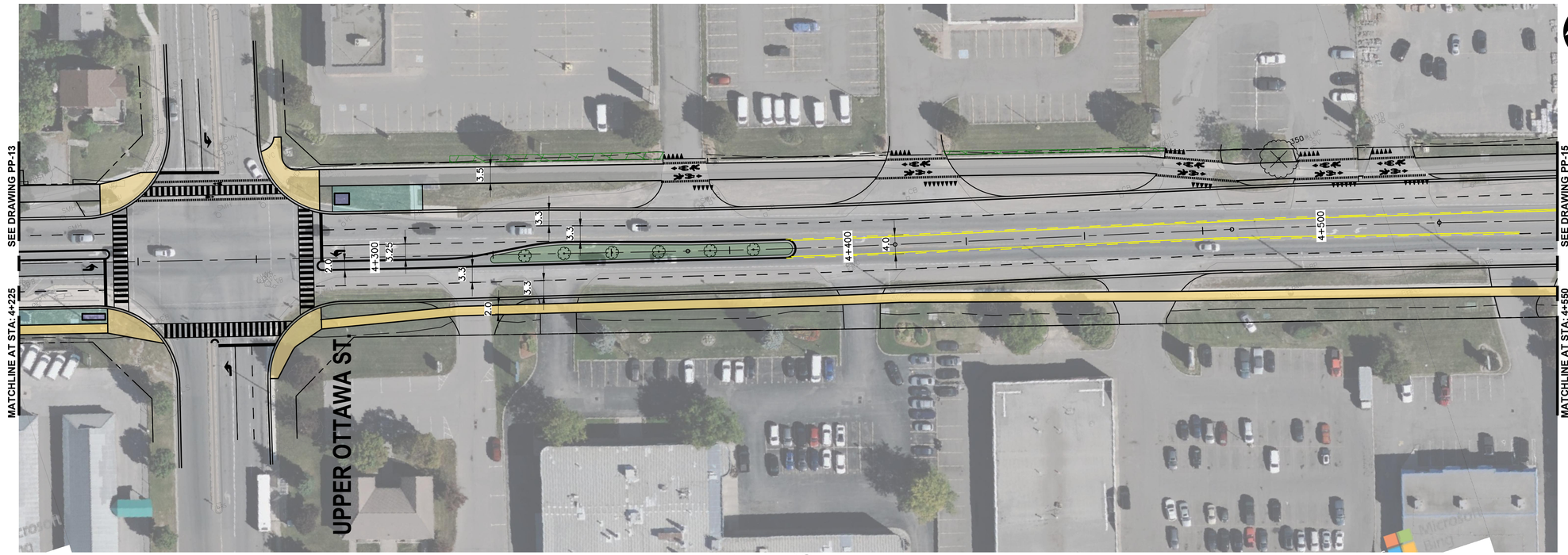

RYMAL ROAD

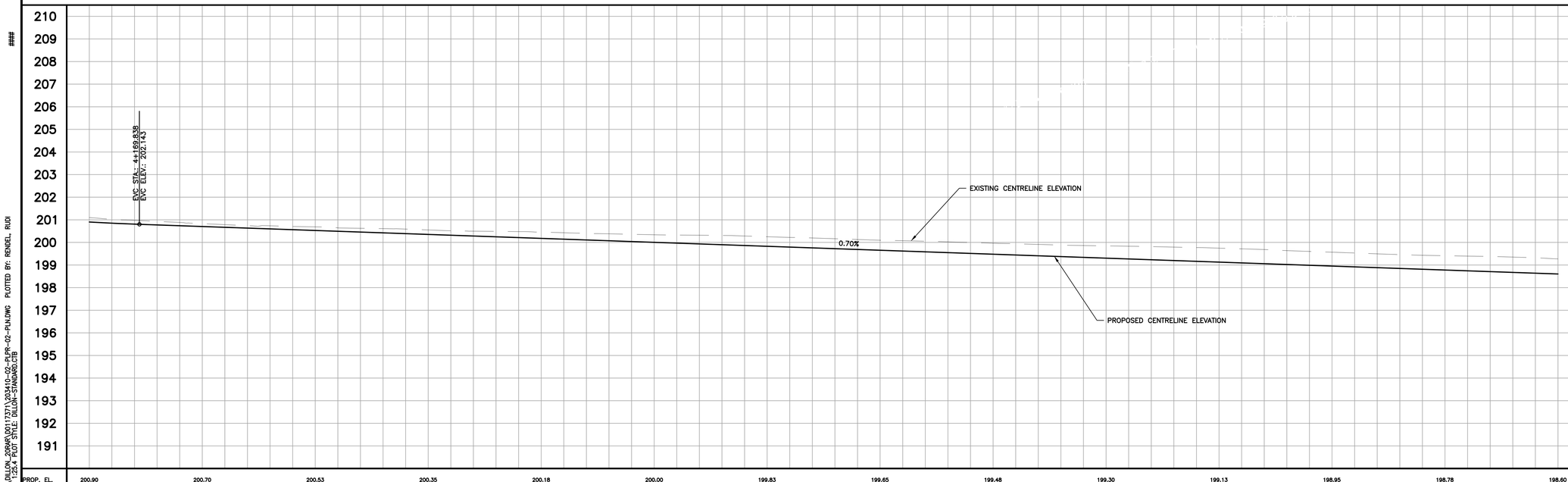

PROP. EL.	200.90	200.70	200.53	200.35	200.18	200.00	199.83	199.65	199.48	199.30	199.13	198.95	198.78	198.60
EXIST. EL.	201.10	200.83	200.69	200.55	200.46	200.34	200.25	200.10	199.96	199.85	199.75	199.57	199.41	199.27
STATION	4+225	4+250	4+275	4+300	4+325	4+350	4+375	4+400	4+425	4+450	4+475	4+500	4+525	4+550

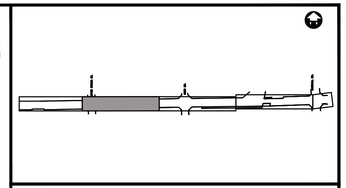

KEY PLAN (N.T.S.)

LEGEND

- SIDEWALK
- MULTI-USE PATH
- QUEUE JUMP LANE
- EXPRESS STOP AND SHELTER
- TRANSIT STOP CONCRETE PAD
- DEPRESSED CURB
- COMBINED CROSSRIDE
- >10CM DIAMETER TREE TO BE REMOVED
- PLANTED MEDIAN
- PROPERTY LINE
- GRADING LIMITS
- PROPERTY ACQUISITION
- TEMPORARY GRADING EASEMENT

HORIZONTAL SCALE: SCALE 1:500 METRES

VERTICAL SCALE: SCALE 1:100 METRES

Conditions of Use

Verify elevations and/or dimensions on drawing prior to use. Report any discrepancies to Dillon Consulting Limited.

Do not scale dimensions from drawing.

Do not modify drawing, re-use it, or use it for purposes other than those intended at the time of its preparation without prior written permission from Dillon Consulting Limited.

APPROVED AS TO FORM, IN RELIANCE UPON THE PROFESSIONAL SKILL AND ABILITY OF DILLON CONSULTING LIMITED AS TO DESIGN AND SPECIFICATION.

THE CORPORATION OF THE CITY OF HAMILTON

Hamilton

DILLON CONSULTING

No.	ISSUED FOR	DATE	BY

DESIGN K.G.	REVIEWED BY M.K.
DRAWN R.R.	CHECKED BY M.K.
DATE SEPTEMBER 2023	
SCALE H 1:500 V 1:100	

Upper James St. To Darnall Rd. Rymal Road Mun. Class EA - Ph. 1-4
City of Hamilton

RYMAL ROAD
(FROM UPPER JAMES STREET TO DARTNALL ROAD)
PLAN & PROFILE
STA. 4+225 TO STA. 4+550

PROJECT NO. 20-3410

SHEET NO. PP-14

FILENAME: C:\PW WORKING DIRECTORY\PROJECTS 2020\DILLON_20RAR\00117371\203410-02-PLPR-02-PLN.DWG PLOTTED BY: RENDEL, RUDI
PLOT DATE: 2025-02-25 @ 10:44:41 AM PLOT SCALE: 1:25.4 PLOT STYLE: DILLON-STANDARD.CTB

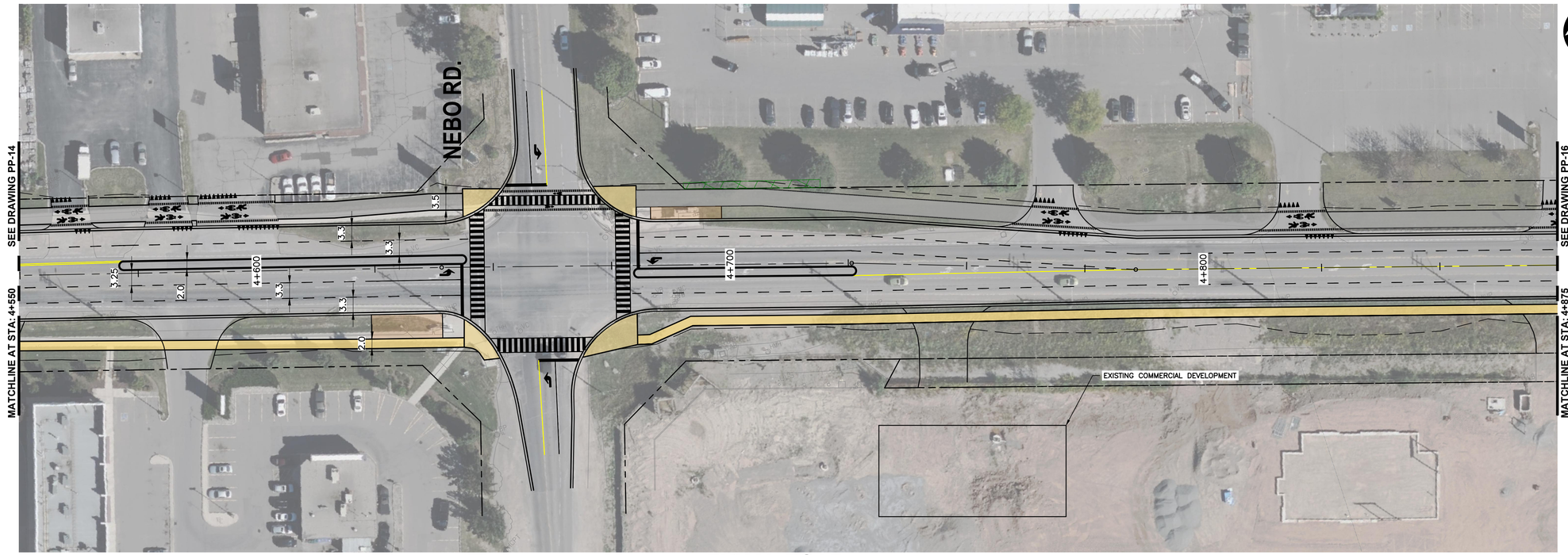

PROP. EL.	198.60	198.50	198.61	198.73	198.66	198.49	198.31	198.14	197.96	197.79	197.61	197.66	197.80	197.94
EXIST. EL.	199.27	199.10	198.98	198.82	198.64	198.47	198.35	198.24	198.13	198.06	198.10	198.20	198.34	198.48
STATION	4+550	4+575	4+600	4+625	4+650	4+675	4+700	4+725	4+750	4+775	4+800	4+825	4+850	4+875

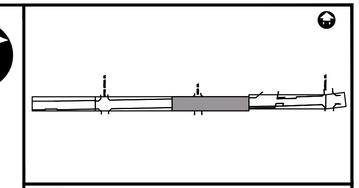

KEY PLAN (N.T.S.)

LEGEND

- SIDEWALK
- MULTI–USE PATH
- QUEUE JUMP LANE
- EXPRESS STOP AND SHELTER
- TRANSIT STOP CONCRETE PAD
- DEPRESSED CURB
- COMBINED CROSSRIDE
- >10CM DIAMETER TREE TO BE REMOVED
- PLANTED MEDIAN
- PROPERTY LINE
- GRADING LIMITS
- PROPERTY ACQUISITION
- TEMPORARY GRADING EASEMENT

10 0 10 SCALE 1:500 METRES HORIZONTAL SCALE

2 0 2 SCALE 1:100 METRES VERTICAL SCALE

Conditions of Use

Verify elevations and/or dimensions on drawing prior to use. Report any discrepancies to Dillon Consulting Limited.

Do not scale dimensions from drawing.

Do not modify drawing, re-use it, or use it for purposes other than those intended at the time of its preparation without prior written permission from Dillon Consulting Limited.

APPROVED AS TO FORM, IN RELIANCE UPON THE PROFESSIONAL SKILL AND ABILITY OF DILLON CONSULTING LIMITED AS TO DESIGN AND SPECIFICATION.

THE CORPORATION OF THE CITY OF HAMILTON

Hamilton

DILLON CONSULTING

No.	ISSUED FOR	DATE	BY

DESIGN K.G.	REVIEWED BY M.K.
DRAWN R.R.	CHECKED BY M.K.
DATE SEPTEMBER 2023	
SCALE H 1:500 V 1:100	

Upper James St. To Darnall Rd. Rymal Road Mun. Class EA - Ph. 1-4
City of Hamilton

RYMAL ROAD
(FROM UPPER JAMES STREET TO DARTNALL ROAD)
PLAN & PROFILE
STA. 4+550 TO STA. 4+875

PROJECT NO. 20-3410

SHEET NO. PP-15

FILENAME: C:\PW WORKING DIRECTORY\PROJECTS 2020\DILLON_20RAR\00117371\203410-02-PLPR-02-PLN.DWG PLOTTED BY: RENDEL, RUDI
PLOT DATE: 2025-02-25 @ 10:45:08 AM PLOT SCALE: 1:25.4 PLOT STYLE: DILLON-STANDARD.CTB



RYMAL ROAD

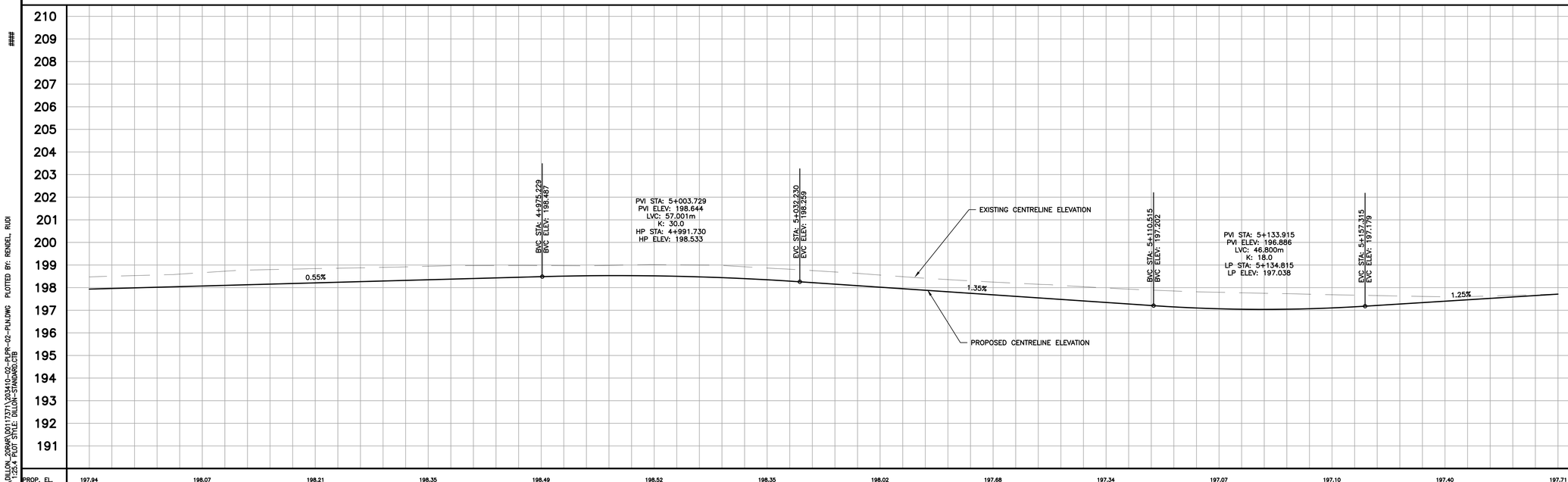

PROP. EL.	197.94	198.07	198.21	198.35	198.49	198.52	198.35	198.02	197.68	197.34	197.07	197.10	197.40	197.71
EXIST. EL.	198.48	198.66	198.84	198.95	198.98	199.02	198.87	198.56	198.25	197.98	197.79	197.69	197.60	197.72
STATION	4+875	4+900	4+925	4+950	4+975	5+000	5+025	5+050	5+075	5+100	5+125	5+150	5+175	5+200

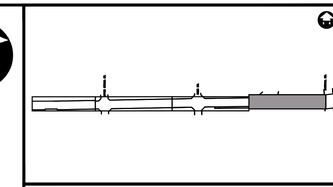

KEY PLAN (N.T.S.)

LEGEND

- SIDEWALK
- MULTI-USE PATH
- QUEUE JUMP LANE
- EXPRESS STOP AND SHELTER
- TRANSIT STOP CONCRETE PAD
- DEPRESSED CURB
- COMBINED CROSSRIDE
- >10CM DIAMETER TREE TO BE REMOVED
- PLANTED MEDIAN
- PROPERTY LINE
- GRADING LIMITS
- PROPERTY ACQUISITION
- TEMPORARY GRADING EASEMENT

10 0 10 SCALE 1:500 METRES HORIZONTAL SCALE

2 0 2 SCALE 1:100 METRES VERTICAL SCALE

Conditions of Use

Verify elevations and/or dimensions on drawing prior to use. Report any discrepancies to Dillon Consulting Limited.

Do not scale dimensions from drawing.

Do not modify drawing, re-use it, or use it for purposes other than those intended at the time of its preparation without prior written permission from Dillon Consulting Limited.

APPROVED AS TO FORM, IN RELIANCE UPON THE PROFESSIONAL SKILL AND ABILITY OF DILLON CONSULTING LIMITED AS TO DESIGN AND SPECIFICATION.

THE CORPORATION OF THE CITY OF HAMILTON

Hamilton

DILLON CONSULTING

No.	ISSUED FOR	DATE	BY

DESIGN K.G.	REVIEWED BY M.K.
DRAWN R.R.	CHECKED BY M.K.
DATE SEPTEMBER 2023	
SCALE H 1:500 V 1:100	

Upper James St. To Darnall Rd. Rymal Road Mun. Class EA - Ph. 1-4
City of Hamilton

RYMAL ROAD
(FROM UPPER JAMES STREET TO DARTNALL ROAD)
PLAN & PROFILE
STA. 4+875 TO STA. 5+200

PROJECT NO. 20-3410

SHEET NO. **PP-16**

FILENAME: C:\PW WORKING DIRECTORY\PROJECTS 2020\DILLON_20RAR\D0117371\203410-02-PLPR-02-PLN.DWG PLOTTED BY: RENDEL, RUDI
PLOT DATE: 2025-02-25 @ 10:45:31 AM PLOT SCALE: 1:25.4 PLOT STYLE: DILLON-STANDARD.CTB

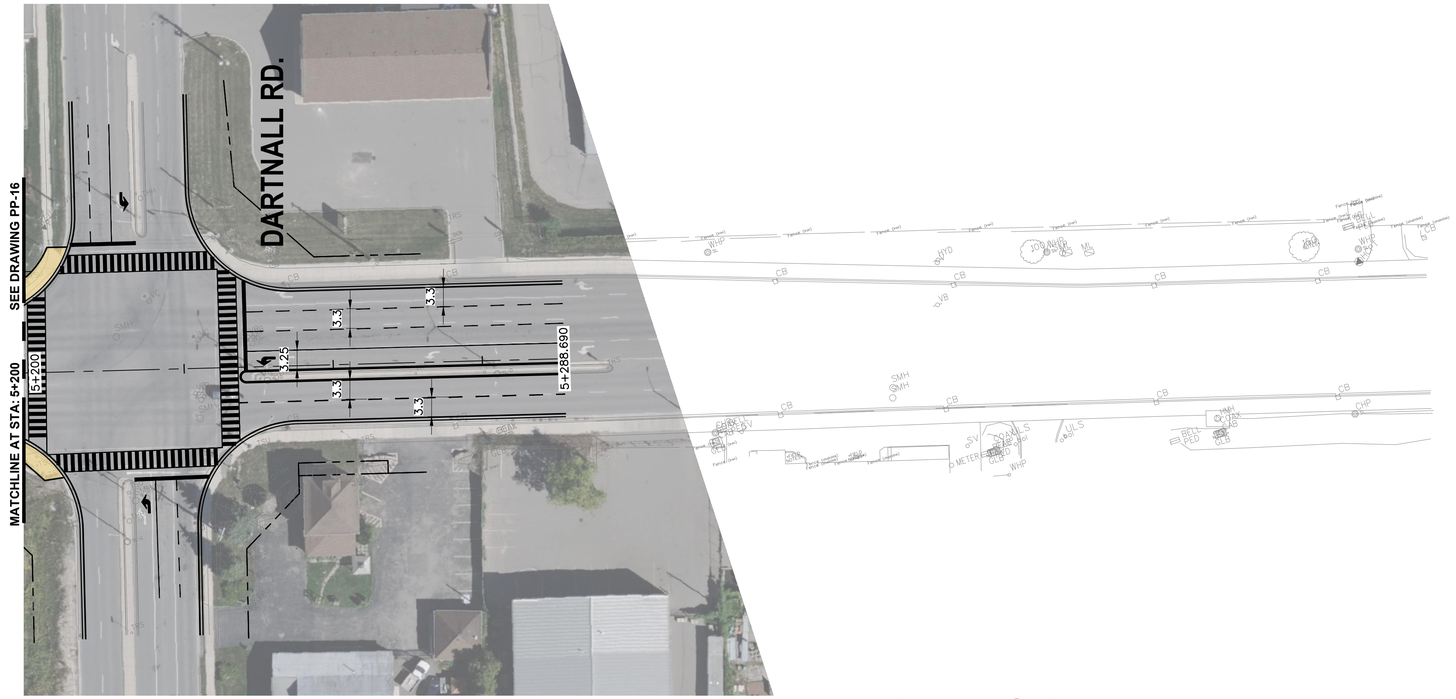

RYMAL ROAD

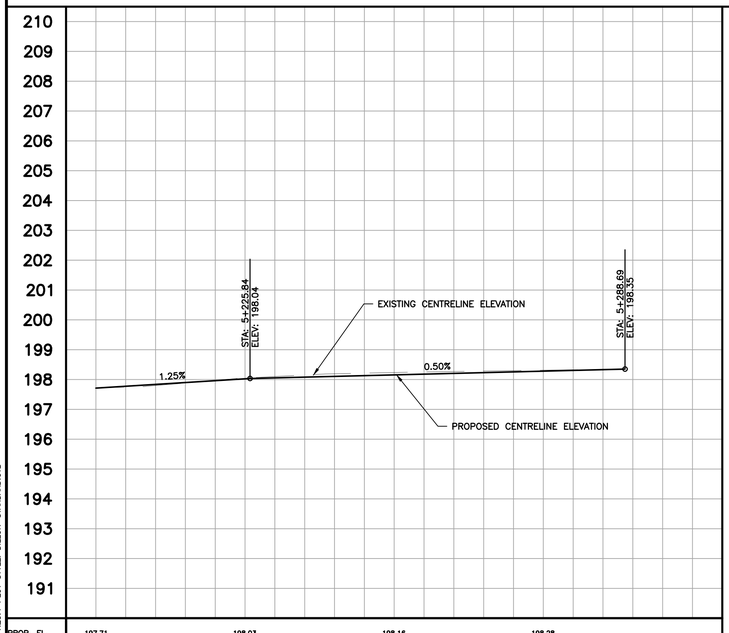

STATION	5+200	5+225	5+250	5+275	5+300
PROP. EL.	197.71	198.03	198.16	198.28	
EXIST. EL.	197.72	198.05	198.24	198.31	

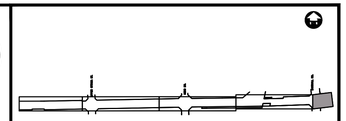

KEY PLAN (N.T.S.)

LEGEND

- SIDEWALK
- MULTI–USE PATH
- QUEUE JUMP LANE
- EXPRESS STOP AND SHELTER
- TRANSIT STOP CONCRETE PAD
- DEPRESSED CURB
- COMBINED CROSSRIDE
- >10CM DIAMETER TREE TO BE REMOVED
- PLANTED MEDIAN
- PROPERTY LINE
- GRADING LIMITS
- PROPERTY ACQUISITION
- TEMPORARY GRADING EASEMENT

10 0 10 SCALE 1:500 METRES — HORIZONTAL SCALE

2 0 2 SCALE 1:100 METRES — VERTICAL SCALE

Conditions of Use

Verify elevations and/or dimensions on drawing prior to use. Report any discrepancies to Dillon Consulting Limited.

Do not scale dimensions from drawing.

Do not modify drawing, re-use it, or use it for purposes other than those intended at the time of its preparation without prior written permission from Dillon Consulting Limited.

APPROVED AS TO FORM, IN RELIANCE UPON THE PROFESSIONAL SKILL AND ABILITY OF DILLON CONSULTING LIMITED AS TO DESIGN AND SPECIFICATION.

THE CORPORATION OF THE CITY OF HAMILTON

Hamilton

DILLON CONSULTING

No.	ISSUED FOR	DATE	BY

DESIGN	REVIEWED BY
K.G.	M.K.
DRAWN	CHECKED BY
R.R.	M.K.

DATE: SEPTEMBER 2023

SCALE: H 1:500 V 1:100

Upper James St. To Darnall Rd. Rymal Road Mun. Class EA - Ph. 1-4
City of Hamilton

PROJECT NO. 20-3410

RYMAL ROAD (FROM UPPER JAMES STREET TO DARTNALL ROAD) PLAN & PROFILE STA. 5+200 TO STA. 5+300

SHEET NO. **PP-17**

FILENAME: C:\PW WORKING DIRECTORY\PROJECTS 2020\DILLON_20WR\D0117371\23410-02-PLPR-02-PJN.DWG PLOTTED BY: RENDEL, RUDI
PLOT DATE: 2025-02-25 @ 10:45:54 AM PLOT SCALE: 1:25.4 PLOT STYLE: DILLON-SYMBOMO.CTB