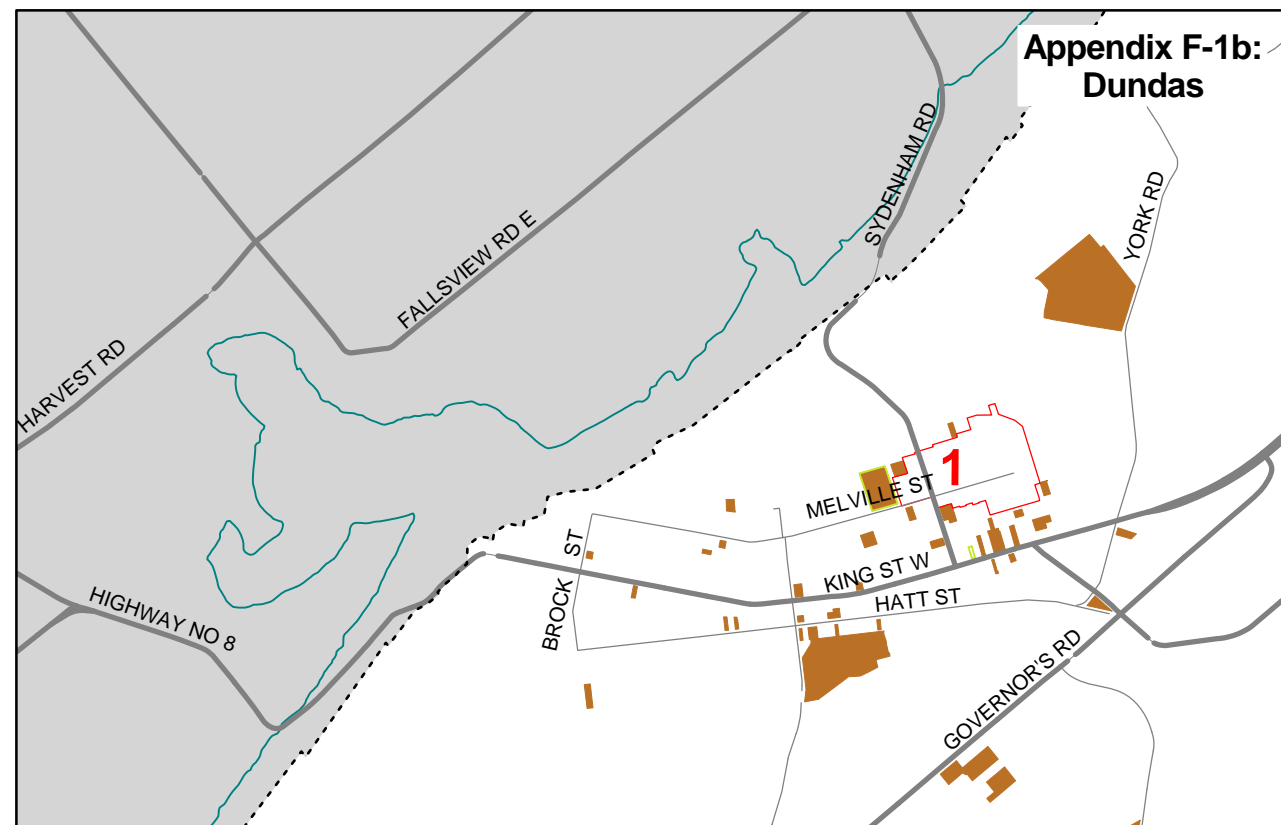
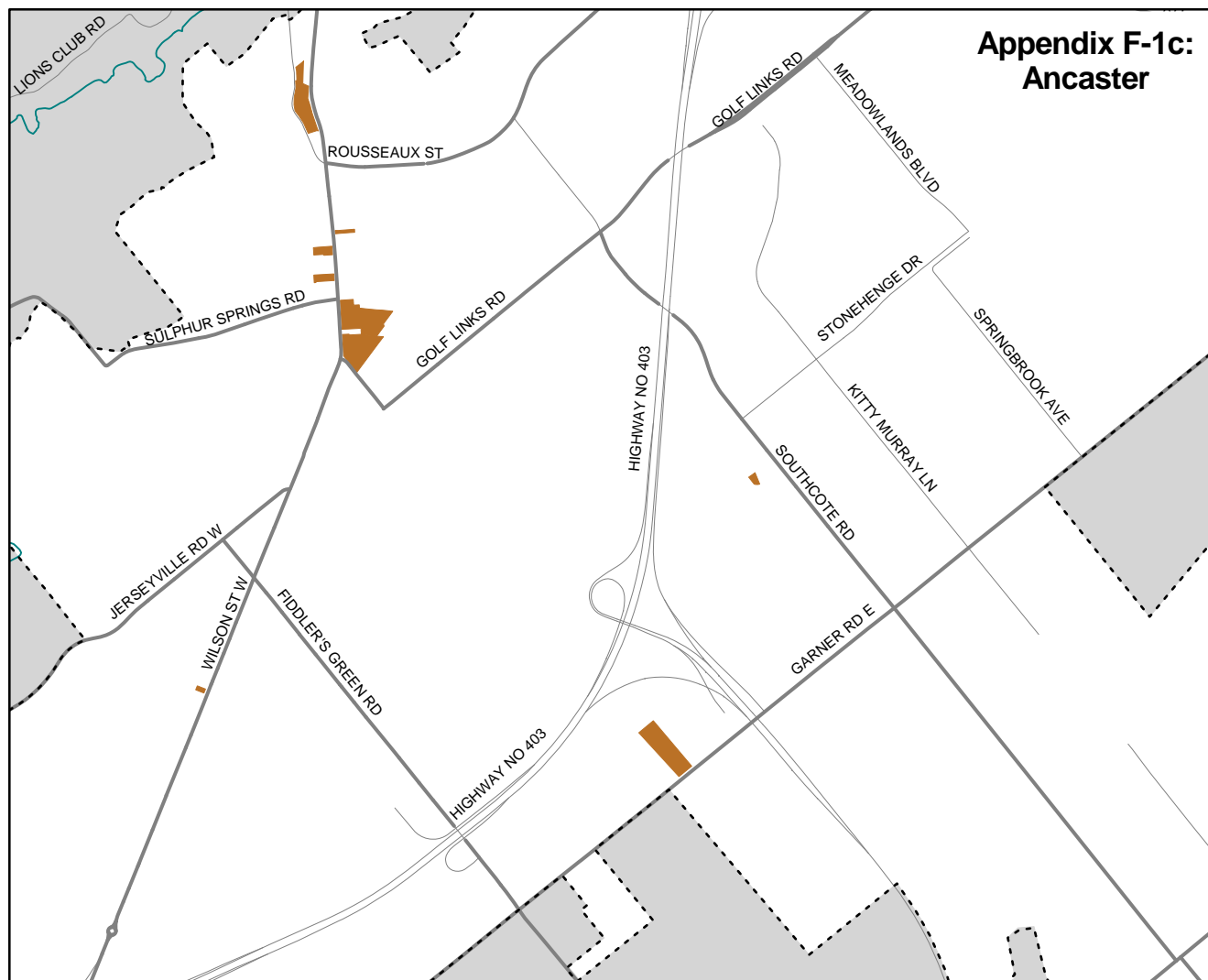


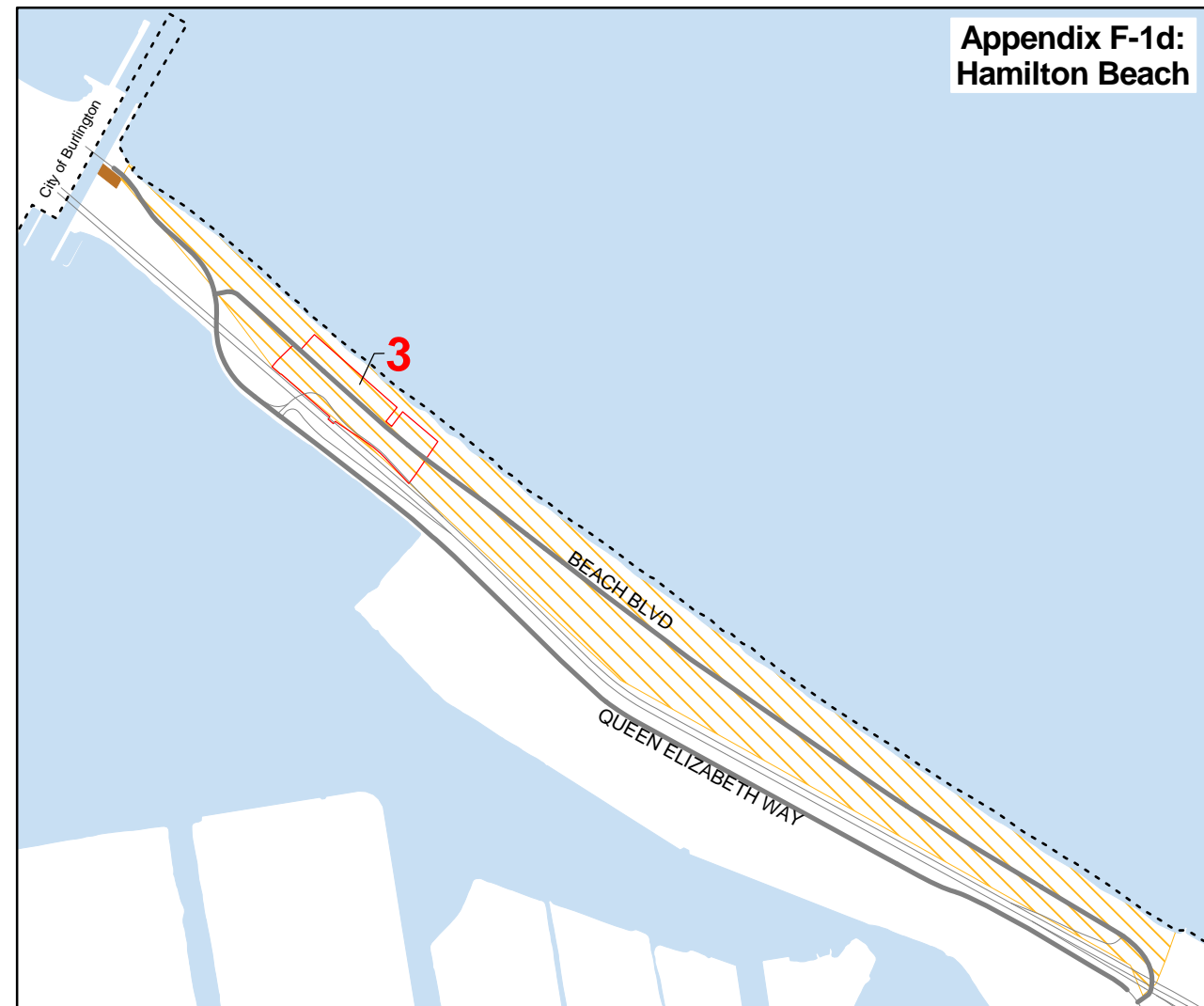
**Appendix F-1a:
Waterdown**



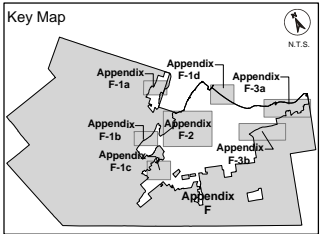
**Appendix F-1b:
Dundas**



**Appendix F-1c:
Ancaster**



**Appendix F-1d:
Hamilton Beach**



Note: For a detailed view of Cultural Heritage Resources, refer to Appendices F-1, F-2 & F-3.

APPEAL

The southern urban boundary that generally extends from Upper Centennial Parkway and Mud Street East in the east, following the hydro corridor and encompassing the Red Hill Business Park to Upper James Street remains under appeal - see illustration on Schedules E and E-1, Volume 1.

Legend

- Cultural Heritage Landscapes
- Individually Designated Properties
- Heritage Conservation Districts
 - 1 Cross Melville
 - 3 Hamilton Beach
 - 7 Mill St
- Municipal Easements (Part IV)
- Ontario Heritage Trust Easements

Other Features

- Rural Area
- John C. Munro Hamilton International Airport
- Niagara Escarpment
- Urban Boundary
- Municipal Boundary

Council Adopted: July 9, 2009
 Ministerial Approval: March 16, 2011
 Effective Date: August 16, 2013

**Urban Hamilton Official Plan
 Appendix F-1
 Area Specific Cultural Heritage Resources**