








Note: For Rural Detailed Natural Heritage Features refer to Schedule B-7 of the Rural Hamilton Official Plan.

APPEAL

The southern urban boundary that generally extends from Upper Centennial Parkway and Mud Street East in the east, following the hydro corridor and encompassing the Red Hill Business Park to Upper James Street remains under appeal - see illustration on Schedules E and E-1, Volume 1.

Legend

-  Local Natural Area Earth Science ANSI
-  Area Specific Policy - USC-1 and USC-2 in Volume 3
- Other Features**
-  Rural Area
-  John C. Munro Hamilton International Airport
-  Niagara Escarpment
-  Urban Boundary
-  Municipal Boundary

Council Adopted: July 9, 2009
 Ministerial Approval: March 16, 2011
 Effective Date: August 16, 2013

Urban Hamilton Official Plan
Schedule B-7
Detailed Natural Heritage Features
Local Natural Area
Earth Science ANSI

