






Legend






Residential Designations

-  Low Density Residential (Existing)
-  Low Density Residential 1
-  Low Density Residential 1a
-  Low Density Residential 2a
-  Low Density Residential 2c
-  Low Density Residential 3a
-  Medium Density Residential 2b




Parks and Open Space Designations

-  Neighbourhood Park
-  General Open Space
-  Natural Open Space

Other Designations

-  Institutional
-  Local Commercial
-  Utility
-  PES Public Elementary School
-  SWM Storm Water Management

Other Features

-  Area or Site Specific Policy
-  Unopened Road Allowance
-  Secondary Plan Boundary

Council Adopted: July 9, 2009
 Ministerial Approval: March 16, 2011
 Effective Date: August 16, 2013

Urban Hamilton Official Plan Garner Neighbourhood Secondary Plan Land Use Plan Map B.2.3-1

