

Legend

- Residential Designations**
- Low Density Residential 1
 - Low Density Residential 2
 - Medium Density Residential 2
 - Medium Density Residential 3
- Parks and Open Space Designations**
- Neighbourhood Park
 - General Open Space
 - Natural Open Space
- Other Designations**
- Mixed Use - Medium Density
 - Utility
 - SWM** Storm Water Management
- Other Features**
- Area or Site Specific Policy
 - Road Closure
 - Trail Links
 - Proposed Roads
 - Secondary Plan Boundary

Council Adopted: July 9, 2009
 Ministerial Approval: March 16, 2011
 Effective Date: August 16, 2013











Urban Hamilton Official Plan
Trinity West Secondary Plan
 Land Use Plan
 Map B.7.7-1



Date: June 3, 2019
 PLANNING & ECONOMIC DEVELOPMENT DEPARTMENT
 © Terane Land Information Services Inc. and its licensors. [2009]
 May Not be Reproduced without Permission. THIS IS NOT A PLAN OF SURVEY.

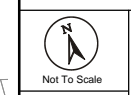


Legend

-  Core Areas
-  Linkages
-  Area Specific Policy - USC 1 (Eramosa Karst)
-  Subsurface Conduit Area
-  Road Closure
-  Approximate Area of Buried Eramosa Escarpment
-  Streams
-  Springs
-  Sink Holes
-  Secondary Plan Boundary

Council Adopted: July 9, 2009
 Ministerial Approval: March 16, 2011
 Effective Date: August 16, 2013

**Urban Hamilton Official Plan
 Trinity West Secondary Plan
 Natural Heritage System
 Map B.7.7-2**





Legend

- Collector Roads
- Arterial Roads
- Road Closure
- Local Roads
- Proposed Roads
- Secondary Plan Boundary

Council Adopted: July 9, 2009
 Ministerial Approval: March 16, 2011
 Effective Date: August 16, 2013

**Urban Hamilton Official Plan
 Trinity West Secondary Plan
 Road Classification Plan
 Map B.7.7-3**

