




**Legend**

 Settlement Area Boundary

**LAND USE DESIGNATIONS**


 Settlement Residential

 Settlement Commercial

 Settlement Institutional

**Open Space and Parks Designations**

 Community Park

 General Open Space

 Natural Open Space (Hazard Lands)

 Parkette

**Volume 2: Map 7  
Freelon Rural Settlement Area Plan**

Rural Hamilton Official Plan

Council Adoption: September 27, 2006

Ministerial Approval: December 24, 2008

Effective Date: May 3, 2016



Hamilton