


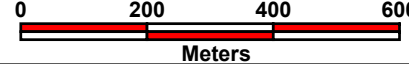

- ### Legend
-  Niagara Escarpment
 -  Transmission Line
 -  Anticipated Draft Approval in 2014
 -  Anticipated Draft Approval in 2015
 -  Anticipated Draft Approval in 2016 and beyond
 -  No Processing Priority
 -  Referred to OMB
 -  Draft Approved Plan of Subdivision
 -  Engineering Submitted for Approval
 -  Anticipated Submission of Draft Plan of Subdivision
 -  Registered Plans with 5 or more Vacant Lots
 -  Future Planned Residential Development
 -  Future Planned Non-Residential Development
 -  Community Boundary
 -  Rural Settlement Boundary
 -  Urban Boundary

- Notes:
1. Refer to Staging Report for specific subdivision information
 2. Identified plans represent extent of land ownership; development of lands may be phased and/or may include restricted areas (eg. creeks, floodplains) or other environmental constraints

Binbrook Development	
<i>Residential</i>	
25T200006	Jackson Heights - Phase 3B
25T200605	Summerlea West - Phase 5-8
25T200610	Caterini
25T201109	Binbrook Heights Addition
25T200614	Fairgrounds West
62M-1068	Summerlea - Phase 3
62M-1078	Woodview Estates - Phase 1
62M-1128	Fairgrounds East Phase 1
62M-1149	Fairgrounds East - Phase 2
62M-1178	Summerlea West - Phase 3
62M-1194	Summerlea West - Phase 4

Development Staging Binbrook

Date:
April 28, 2014

PLANNING AND ECONOMIC DEVELOPMENT DEPARTMENT
GIS - PLANNING AND ANALYSIS

Data reflects development staging as of December 31, 2013.
For the official urban boundary, consult the Regional Official Plan.
Although the information displayed in this map has been captured as accurately as possible, some errors may be present due to insufficient or outdated information.
For further information, contact the Development Engineering Division, Planning and Economic Development Department
© Teranet Land Information Services Inc. and its licensors. [2013] May Not be Reproduced without Permission. THIS IS NOT A PLAN OF SURVEY