




**Legend**

-  Settlement Area Boundary
-  Vulnerable Area 1
-  Vulnerable Area 2

**Volume 2: Map 4a**  
**Carlisle Rural Settlement Area Plan**  
**Source Protection - Carlisle Vulnerable Areas**  
**Rural Hamilton Official Plan**

Effective Date: May 3, 2016

