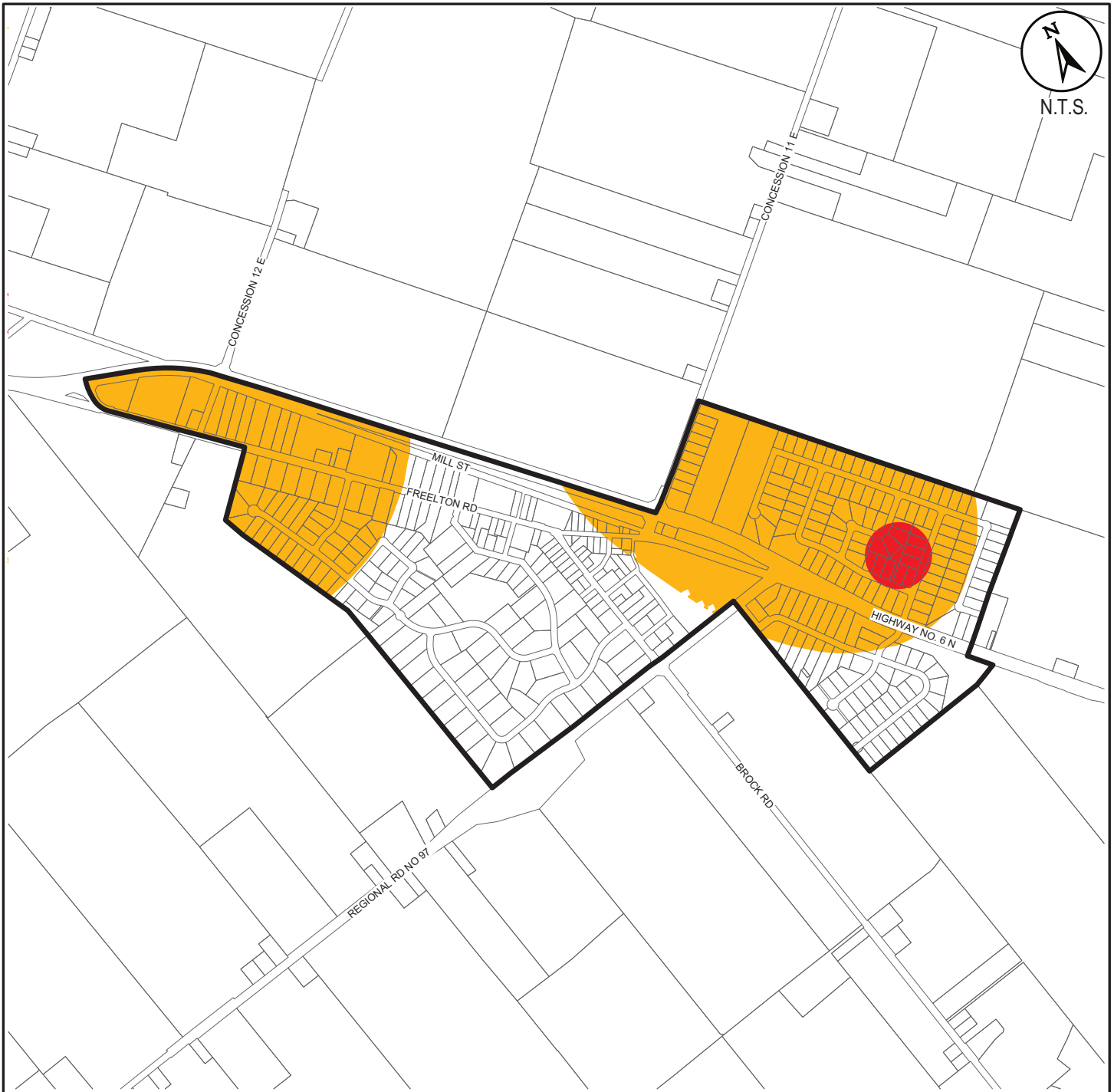







N.T.S.



Legend

-  Settlement Area Boundary
-  Vulnerable Area 1
-  Vulnerable Area 2

Volume 2: Map 7a
Freelon Rural Settlement Area Plan
Source Protection - Freelon Vulnerable Areas
Rural Hamilton Official Plan

Effective Date: May 3, 2016