



This is Schedule "A" to By-law No. 18-
 Passed the day of, 2018

 Mayor

 Clerk








Schedule "A"

Map Forming Part of
 By-law No. 18-_____

to Amend By-law No. 464

Subject Property

9255 Airport Road West, Glanbrook

-  **Block 1** - Lands to be rezoned from the Deferred Development "DD" & General Agriculture "A1" Zones to Residential "R4-218(A)" Zone
-  **Block 2** - Lands to be rezoned from the Deferred Development "DD" & General Agriculture "A1" Zones to Multiple Residential "RM2-194(A)" Zone
-  **Block 3** - Lands to be rezoned from the Deferred Development "DD" & General Agriculture "A1" Zones to Multiple Residential "RM3-284(A)" Zone
-  **Block 4** - Lands to be rezoned from the Deferred Development "DD" & General Agriculture "A1" Zones to Multiple Residential "RM3-284(B)" Zone
-  **Block 5** - Lands to be rezoned from the Deferred Development "DD" & General Agriculture "A1" Zones to Shopping Centre Commercial "C2-309" Zone
-  **Block 6** - Lands to remain Agricultural "A1" Zone
-  **Block 7** - Refer to By-law No. 05-200

Scale: N.T.S.	File Name/Number: ZAC-07-111 / UHOPA-15-03 / 25T-200723
Date: Nov. 22, 2017	Planner/Technician: RC/NB
PLANNING AND ECONOMIC DEVELOPMENT DEPARTMENT	

